IF YOU READ
THE TRIBUNE you won't miss anything that is going on in the line of News.

Oakland Tribune.

COMMON SENSE WILL TELL YOU
That the best way to bring your goods before the public is by ADVERTISING.

VOL. XXXXIII. PART I--24 PAGES. OAKLAND, CALIFORNIA, SATURDAY EVENING, JUNE 12, 1897. PAGES 1 TO 8. NO. 132.

COULD NOT DECIDE IT

Nothing Results From the Caucus on the Hawaiian Treaty.

MANY CHANGES ARE SUGGESTED

Senator Perkins Is in Favor of Abrogation After a Year.

ANNEXATION IS BROUGHT UP.

Thorough Discussion of the Affairs of the Island Republic.

By Associated Press to The Tribune

WASHINGTON, June 12.—The Republican Senators were in caucus for two hours today and devoted the entire time to an effort to agree upon a course of action to be pursued with regard to the Hawaiian reciprocity treaty in connection with the sugar schedule of the tariff bill. The meeting of the Senate at 12 o'clock forced an adjournment before there was time to reach a conclusion and the caucus dispersed to meet again at 1:30 in the afternoon. There were half a dozen different propositions submitted to the caucus, the principal of which were the following:

By Senator Frye to leave it absolutely to the President to say what shall be done with the treaty and providing against any interference with the provisions of the treaty pending any action he may take.

By Senator Allison, proposition very much in the same line as Senator Frye's but intimating more clearly to the President the opinion of Congress that the treaty should be modified.

By Senator Perkins a proposition giving notice that unless something is done within a year to continue the treaty in force shall be abrogated.

By Senator Nelson to abrogate the treaty absolutely after one year's notice and giving the notice as a proviso in the sugar schedule.

The general opinion is that the ultimate result will be an agreement to have the House provision continuing the present treaty in effect coupled with a recommendation to the present negotiations for a new treaty modifying the terms of the present treaty, but without limiting it as to time.

In the course of a speech in the caucus Senator Frye said that the contemplated treaty of annexation with Hawaii would not contain as did the former treaty a provision appropriating $250,000 for ex-Queen Liliuokalani. The President did not approve it and the Hawaiian Government did not ask it.

Senator Nelson of Minnesota led the fight in favor of the abrogation of the treaty. In support of his proposition he presented many figures showing that the imports from Hawaii to this country were much greater than the exports to Hawaii and he claimed that the reciprocity was in favor of the Hawaiians.

He took the last report of the Minister of Finance for the year ending December 31 1896 and said that the business of American vessels with Hawaii was about one-third as much as that done at the port of Duluth in Minnesota.

Mr. Nelson declared that the whole treaty was a very one sided bargain for the United States.

Taking the sugar imported from Hawaii in 1896 he said that under the Wilson law the exemptions from duty by reason of the treaty would be $[illegible] under the House bill $8,163,962 and if the new [illegible] schedule was equivalent to 75 per cent ad valorem (and it was possibly 80 per cent) the exemption would be $[illegible].

This said the Minnesota Senator, was a donation to the sugar men. For the fiscal year ended June 30 1894 the last year of the McKinley law, the importations from Hawaii had been $10,0[illegible] while the exports to Hawaii from the United States were $[illegible].

Mr Nelson said that the claim that we owed it to Hawaii to continue the reciprocity treaty because of the acquisition of Pearl harbor was not well founded as Pearl harbor had been acquired under the first treaty and an ample price had been paid for the harbor.

He said that the United States has paid $15,000,000 only for the Louisiana purchase yet in the tariff remissions on sugar alone there had been paid $31,000,000 for Pearl harbor. He said that the gift of $8,500,000 that would be given to the sugar trust under the present bill had better be given as a bounty to the sugar producers of the country, which would soon enable this country to produce its own sugar as Germany and France were doing.

Senator Nelson said that an attempt had been made to show that the trust was trying to have the treaty abrogated. This was contradicted by the fact that the Senator from Maine (Frye) the most earnest advocate of the retention of the treaty in the previous caucus, had moved that the differential in favor of the refined sugar be made one quarter of a cent the highest differential advocated by any one.

Senator Frye emphatically resented the inference of the Minnesota Senator, and said the two subjects could in no way be coupled together in that way.

Senator Frye said that the House provision was ample on the Hawaiian question to meet the demands of equity with an additional provision authorizing the President to open negotiations for a modification of the treaty. He stated that President McKinley was prepared to enter upon such a negotiation and added that the Hawaiians were willing to meet him half way in the work. He made a vigorous defense of the treaty and of the policy of maintaining the closest sort of relations with Hawaii which had been settled and civilized by Americans.

Senator Davis also spoke in defense of the treaty going into a detailed argument to show that the relations between this country and the Hawaiian Islands should be maintained upon the present reciprocal basis. He especially deprecated the effort to practically abrogate the treaty in any but the prescribed form of proceeding in such cases. Mr Davis went into the relations between this country and Hawaii at some length. He held that the President be empowered to act in the matter and that beyond this no action should be taken. Meantime the existing treaty should be continued in full effect. In discussing the treaty of 1875 Senator Davis said that Pearl Harbor was a special consideration given by Hawaii for which we gave no equivalent and another special consideration was that Hawaii agreed not to dispose of territory or grant any special privilege of reciprocity to any other power. The value of those considerations had increased from the date of the treaties. This government could not allow any foreign government to acquire Hawaii. It was necessary for the United States to control it. He entered upon the geographical position of the islands and the strategic importance of them to this country. The Hawaiian Islands were destined to be an entrepot and clearing house to a great extent of the enormous commerce of which the Pacific ocean is destined to be the scene. He said that since the treaty American capital had been going to the islands and that they were destined to become American could not be doubted. In fact Hawaii allowed Americans to become citizens without losing their American citizenship. If we should abrogate the treaties absolutely by statute, we would be guilty of bad faith. American capital to the amount of $50,000,000 had been invested on the faith of the permanency of these treaties of which the United States would be obliged to throw away the stipulation that no special privileges or territory shall be granted to other countries. If the United States was honorable it would be obliged to give back Pearl Harbor and allow Hawaii to transfer all these rights to England or any other nation. The United States would be obliged to give up every policy enunciated by successive Presidents from Tyler to the present time. The treaty had thrown the carrying trade into ships of the two nations the greater part being ships of the United States, and its abrogation would be an injury to this nation. Senators Chandler, Hoar and others also spoke for the maintenance of the treaty.

Senator Perkins spoke at some length in support of his proposition, which as originally presented provided for giving the Hawaiians a remission of one-third of the duty on the importations.

At Senator Thurston's suggestion he modified the proposition so as to make the rate in the future conform to the requirements of whatever treaty might be negotiated in the future.

Senator Thurston announced himself as decidedly in favor of abrogation, although he was, he said, a believer in the wisdom of annexing the Hawaiian Islands to the United States. He said that if the present arrangement, which gives the Hawaiian sugar trust an annual gratuity of $9,000,000 was to be continued in connection with the gratuity yesterday voted to the American trust which amounted to not less than $[illegible]000,000 a year, it would be utterly impossible to defend the course of the Republican party. He said he had made his campaign last fall largely on the charge that the Democratic party had held out to the trust and he did not view with equanimity the present prospect with regard to Republican legislation. He contended that Hawaiian sugar, being the product of cheap Oriental labor as long as it was admitted free of duty would render the growth of the beet sugar industry in this country impossible.

Senator Hoar asked if he did not believe that annexation would have practically the same effect. To this Mr. Thurston replied that annexation would bring many advantages of another character and that he would forego any scruples he might have against the free admission of sugar in order to secure the islands as a whole.

Senator Wellington also characterized the Hawaiian sugar production as a trust and also denounced the sugar. He urged [illegible] schedule as a whole. He urged an immediate vote and expressed the hope that the treaty would be abrogated on proper notice.

There were frequent references in the Republican caucus of the Senate today to the probability of a new treaty for the annexation of Hawaii and it seemed to be quite generally understood that such a treaty was included among the possibilities for the near future.

There appeared, however to be no definite information as to the details and the references were, in general in character.

No one assumed to speak for the President on this point, but so far as anything was said it was apparently based upon the supposition that the President was prepared to enter into negotiations looking to placing the islands under the protection of the Stars and Stripes as a part of the United States.

Senator Frye referred once or twice to the possibility of annexation and Senators Thurston and Nelson who strenuously oppose the continuance of the present treaty in effect announced themselves as prepared to consider favorably the question of an examination on the theory that an arrangement for consolidation on that basis would be reciprocal whereas they con-

(Continued on page 2.)

DECLARED A FORGERY

Judge Coffey Knocks Out the Claims of Laura Milen.

HER CONTRACT WAS NO GOOD.

Sensational Finish of a Suit for a Large Estate.

DOINGS ALL ALONG THE COAST.

The City of Everett Starts With the Grain for India.

By Associated Press to The Tribune

SAN FRANCISCO June 12—Judge Coffey rendered a sensational decision this morning in connection with the contest over the estate of the late Dr Chas A James of this city, holding that an alleged marriage contract under which a young woman named Laura Milen laid claim to half of the estate was a forgery, and that her child was not the child of the decedent, as she claimed in order to secure the rest of the estate.

The estate, which is valued at about $30,000 will be distributed among the Eastern heirs.

WINE-GROWERS HOLD A SESSION.

Sonoma County Figuring on How to Get Top Notch Prices

By Associated Press to The Tribune

SANTA ROSA, Cal, June 12—An important meeting of the Sonoma county wine growers was held at Ridgeway Hall today under the auspices of the Sonoma County Horticultural Society.

Its object was to open a discussion as to the ways and means for maintaining the prices of wine of disposing in the best manner this year's crops and of getting the opinion of the wine growers as to whether they would ally themselves with the California Wine Makers' Corporation.

All the prominent vineyardists of the county were present. E D Sweetzer presided. Among the speakers were A. Sbarboro and P C Rossi, W J Hotchkiss of Healdsburg.

The wine men are determined to make a solid stand for the maintenance of the price of wine.

STARTED ON HER MISSION OF MERCY.

The City of Everett Leaves With the Grain for India

By Associated Press to The Tribune

SAN FRANCISCO, June 12—The whaleback steamer City of Everett sailed for India this afternoon with a cargo of grain and other food stuffs for the famine stricken natives of that country.

Prior to her departure Rev J G Hobbs of Jacksonville, Ills, conducted religious services on board the steamer and blessed her and her cargo.

BADLY BURNED.

A Seattle Woman Is Injured During a Fierce Fire.

By Associated Press to The Tribune.

SEATTLE, Wash. June 12—The two-story residence of Wm Nael, on Smith's Lane, South Seattle, burned this morning and Mrs. Navel was so badly burned that she is not expected to live.

The rest of the family barely escaped in their night clothes.

One daughter, while endeavoring to escape by means of a ladder, fell to the ground, about ten feet, and was injured internally.

The financial loss was small.

SOUGHT FOR WEALTH AND FOUND DEATH.

Colorado Prospectors Who Met Ill Luck in Foreign Climes.

By Associated Press to the Tribune.

DENVER, Col, June 12—The death of William H Korn of Leadville, Col, from yellow fever in quarantine at New York yesterday marks the extinction of one party of prospectors who left Colorado last March to dig for gold in Bolivia.

The other members of the party Thomas Quayle of Aspen and Frank Okeith and William Hahn of Leadville, died of the fever in Bolivia.

Of another party of four who went from Colorado to Bolivia about the same time only William Hurley survives and he is reported to be ill in quarantine at New York.

The fate of these adventuresome gold seekers will probably stop emigration from Colorado to South America for some time.

Korn's father worried so much about his son's trip that his mind became unbalanced and since Memorial Day he has been missing from his home in Buffalo N Y. It is feared that he has committed suicide.

M'KINLEY'S JAUNT.

He Puts in the Day Taking in the Exposition Buildings.

By Associated Press to The Tribune

NASHVILLE, Tenn, June 12—Quietly and in the presence of only about 150 or 200 people President McKinley left the Maxwell House parlor this morning and with President Thomas, Director General Lewis, Governor Taylor, Hon Tully Brown, Hon Ferdinand W Peck, President of the Illinois Commission, and Mrs Van Leer Kirkham, stepped into a trap and was conveyed to the Exposition grounds.

The parade of United States troops which was to have accompanied the President as an escort was declared off, owing to the delay it would have caused. Thousands of people attended the interesting Cincinnati Day exercises at the Exposition.

The Cincinnati building was presented by Robert Laidlaw, President of the Cincinnnati Commissioners, and accepted by Mayor Caldwell in behalf of the city.

After these ceremonies a reception was given at the building in honor of President McKinley and the visitors from Ohio.

A concert was given in the Negro Building by jubilee singers in honor of the President. When this ended the President and party visited several important buildings.

Death of a Statesman.

By Associated Press to The Tribune.

VIENNA June 12—Privy Councillor Von Faulke formerly rector of the Austrian Museum of Art and Industry, is dead at the age of 72 years.

TROOPS TO THE FRONT.

England Will Take Summary Action With the Tribesmen.

Further Hostilities Are Anticipated on the Afghan Frontier.

By Associated Press to The Tribune

SIMLA, June 12—A Punjab infantry regiment has been ordered to proceed to Tochi valley where a British force of 300 men is escorting a political officer Mr Gee who was recently attacked by an overwhelming force of insurgent natives, instigated by the Mullah of Powindah, a notorious fanatical priest.

The British lost twenty-eight men killed, including Colonel Bunny, the British Commander.

Several regiments are moving in the same direction.

Mr Gee was the only officer not injured. He believes the whole affair was premediated.

The insurgents spared the life of a native officer who fell into their hands.

The telegraph line leading to the Tochi valley has been cut.

Further hostilities are looked for in the near future.

Mr Gee's visit was pre-arranged. The natives were sent ahead to Malza. One of them returned bringing food for the Europeans and Mussulmans when, without warning fire was opened upon the British forces.

All the British officers except Mr Gee were wounded. The enemy, which at first numbered about 500 men soon increased to 1,000. It is estimated that fifty Wazliis were killed and many wounded.

OLIVER LOOKS LIKE THE GUILTY MAN.

He Purchased Material for the Bombs During the Week.

By Associated Press to The Tribune

LEAVENWORTH, Kas, June 12—A dispatch from Atchison says that it developed there today that on Wednesday last Joseph W Oliver now under arrest for blowing up Governor Smith's residence with dynamite purchased two sticks of dynamite five caps and twenty-five yards of fuse in this city.

Oliver was absent from Leavenworth five hours Wednesday and it is now believed beyond a doubt that he is responsible for the explosion.

Oliver refuses to talk. The feeling among the veterans against him is very strong.

Veteran Phillips, another dishonorably discharged old soldier who is known to be an expert in bomb manufacture is also under arrest.

Mrs Smith's condition is somewhat better today, and she is probably out of immediate danger.

SLAPPED HIS FACE.

Politicians Have a Set-to on the Streets of St. Joseph

By Associated Press to The Tribune.

ST JOSEPH Mo, June 12—Ex-Congressman George C Crowther assaulted Major John L Bittinger this morning and this brought blood from the Major's face.

Crowther is the leader of the Filley faction of the Republican party in this section. Bittinger is Kern's chief lieutenant.

The assault was caused by a newspaper interview in which Bittinger called Crowther a liar. More trouble may follow.

VIGILANTES IN DEMAND.

CRIPPLE CREEK, Col., June 12.—There is talk among the people of this city of forming a vigilance committee similar to the one which has proven so effective at Butte, Mont. Every payday there are hold ups all over the camp. It is believed that the only way to rid the community of the nuisance is by a vigilance committee.

PUT ON WAR PAINT

Indian Stanley Challenged the Officials to a Duel.

THE TRIBESMEN MUCH EXCITED.

A Critical Experience That Has Luckily Now Passed Away.

TROOPS TO BE ON HAND.

The Tongue River Agent Has Had a Very Lively Time.

By Associated Press to The Tribune

WASHINGTON June 12—The Indian Office has received from Captain Stouch the agent of the Tongue river reservation, a detailed report of the recent trouble at the post resulting from the arrest of the Indian Stanley for the murder of settler Hoover.

The report was supplemented by a telegram received this morning stating that Yellow Hair and Sam Crow accomplices of Stanley had been arrested and delivered to the civil authorities. He adds that the Indians are now quiet at their homes.

Captain Stouch's report indicates that the trouble was largely caused by the conflict between the State and civil authorities and the Federal officials.

While not a shot was fired there was fear at one time that trouble would be precipitated if the Sheriff and his posse were allowed to take the murderer.

Captain Stouch declined to give him up in response to the demands of the Sheriff and succeeded in avoiding a possible conflict.

The young brave who was accused of the murder had declined to surrender and sent word to the agency that he would fight at 3 o'clock.

After the Indian custom he dressed himself in war dress and took station on the hill near the agency buildings, sending his challenges.

Captain Stouch called the head men together and told them that he would not allow the duel but that they must compel the brave to surrender.

A large number of Indians had gathered, and in the opinion of the agent it was possible that a fight might incite them to take a hand.

Several days afterward Stanley submitted to arrest and was locked up in the reservation jail. It was then that the Sheriff demanded his custody and threatened to have Captain Stouch arrested for interference.

The Indian was finally turned over to the Sheriff and taken to Miles City. Captain Stouch concludes his report with the recommendation that two troops of cavalry be stationed at the agency as the settlers are in a disturbed state and the presence of the soldiers would tend to restore confidence.

BRYAN ARRIVES IN NEW YORK.

Hackmen Tell Him He Will Be the Next President

By Associated Press to The Tribune

NEW YORK, June 12—W J Bryan arrived here from Troy today. He was met at the Grand Central depot by a large crowd who accorded him an enthusiastic reception.

The party was met by a deputation from the Progressive Democratic Club. A great crowd had gathered to see Mr Bryan and as he left the train he was greeted with cheers and repeated cries of 'Bryan the next President of the United States.'

As Mr Bryan left the station all the hackmen waved their hats and renewed the cheering for 'The next President of the United States.' Mr Bryan again acknowledged the salute.

Entering a carriage with John Brisben Walker and a member of the deputation Mr Bryan drove away to the Bartholdi Hotel, where he will stop during his stay in this city.

TALKED OF LYNCHING.

An Unpopular Finale to the Foley Murder Case

By Associated Press to The Tribune

LIBERTY, Mo, June 12—The jury in the Foley double murder case reported a second time that they were unable to reach a verdict.

They were discharged and Judge Broaddus set the second trial for the fall term.

The crowd of spectators was visibly disappointed and after court adjourned there was some talk of lynching the prisoner. It is believed, however, that no trouble will result.

Could Not Hold Out.

By Associated Press to The Tribune

LYNN, Mass, June 12—The Voseedge Finishing Company, manufacturers of shoe machinery and wood-working tools of this city, has assigned to F W Wyman of Boston. The assets are unknown, but the liabilities are placed at $75,000.

PREVIOUS CAPTURES A RICH STAKE.

The Great American Purse Is Decided at Gravesend Track

By Associated Press to the Tribune

NEW YORK June 12—The great American stakes for two-year-olds to be run at the Gravesend track today under the auspices of the Brooklyn Jockey Club, has been favored with the first really pleasant Saturday of the summer and a good crowd is sure to be on hand.

According to the form shown in previous races this year, the contest ought to be between Frohman, Handball, Great Bend, Kite Foote, Previous, Handpress and Murillo although in this year of in-and-out running all horses in the race have a chance to win. Frohman won the eclipse stakes at Morris Park in a common gallop and was then hailed as the best of the two year-olds shown up to that time. He afterwards showed a decided change of form in the Expectation stakes but he is expected to redeem himself today.

The great American was won by Previous by one length, Han Ball second one length, Varus, third, nose, Kite Foote fourth.

Time 1:01¾.

Central Pacific Bonds.

By Associated Press to The Tribune

NEW YORK, June 12—The Central Pacific will extend its $25,88[illegible]000 firsts maturing January 1st, for three years to such holders as will subscribe to a bondholders agreement. Provisions have been made for a syndicate to take up at par bonds of holders not wishing the extension.

DIED ON THE OCEAN.

Archbishop Janssen Passes Away on the Steamer "Creole"

He Had Started on a Health Seeking Excursion to the Netherlands

By Associated Press to The Tribune.

NEW ORLEANS La June 12—Archbishop Francis Janssen died on the steamer Creole Thursday en route to New York where he was to take the steamer for Europe, going to visit his family in Holland.

Three years ago he visited them and on his return he was in the best of health. Since then his grace labored hard and for a time it has been apparent that he was breaking down.

Yielding to the importunities of his friends he decided to pay a visit to his family believing that a sea voyage would do him good.

Accordingly he sailed on Wednesday and at the ship many distinguished Catholics bade him bon voyage. It was apparent then that the Archbishop was a very sick man.

Mgr Janssen came to America as a priest, became bishop in Mississippi, and on the death of Archbishop Leray, was appointed in 1888 Archbishop of this diocese one of the largest and most important in America. His grace labored with great zeal in behalf of the church. His administration of the diocese was most successful.

The remains will be brought to the city tonight from Port Eads and arrangements will be made then for the funeral, which will be a magnificent religious function.

The Archbishop's body was transferred at sea from the steamship Creole to the Hudson of the same line, and will arrive in New Orleans this afternoon.

At the Arch-episcopal residence nothing was known concerning the death of the Archbishop except information conveyed in a brief dispatch from Rev Jos Thebault chancellor, who was with Archbishop Janssen saying he died suddenly of heart failure.

WILL MAKE A TEST.

The Farrelly Anti-Trust Law Has Stirred Up Topeka.

By Associated Press to The Tribune

TOPEKA Kas, June 12—Preparations are being made today to test the Farrelly anti-trust law passed by the last Kansas Legislature.

A case was brought by the Kansas Retail Grocers against the Kansas Wholesale Grocers Association, a new organization recently formed at Kansas City for the purpose it is alleged of evading the Farrelly law. It is stated that the sugar, tobacco, match, lye and yeast trusts are placing contracts with the new Wholesale Grocers Association with a view to evade the law.

Retailers assert that sugar and other goods are making rapid advances due to the recent new organizations of the wholesalers.

Oppose the Contract.

At the meeting of the San Francisco Labor Council last evening resolutions were adopted protesting against the awarding of the contract for the University printing to the Pacific Press Publishing Company of this city on the ground that the Company was a menace to organized labor.

SIGHT
Is Precious
CARE FOR IT
It is Our Whole Consideration
I. A. BERETTA, - Optician
1151 BROADWAY. 456 13th St.

SPAIN IS SNAPPISH

Premier Canovas Says They Are Not Afraid of America.

HE COMMENTS ON M'KINLEY.

A Spanish Cruiser Fires a Shot at an American Ship.

OUR COLORS THEN RUN UP.

The Commander Decided It Was About Time to Leave.

By Associated Press to The Tribune

MADRID June 12.—The Spanish Premier Senor Canovas del Castillo in an interview [illegible] that the [illegible] of the United States in the case of Dr Ruiz the [illegible] citizen who died in jail at Guanabacoa [illegible] from Spain [illegible] must be [illegible].

The Premier added however that if the widow of Dr Ruiz [illegible] an indemnity [illegible] to be [illegible] Spain would [illegible] that justice is done.

Senor Canovas further remarked that President McKinley has [illegible] friendly intention toward Spain but if the United States depart from a friendly attitude Spain will be able to defend her rights.

FIRED ON AN AMERICAN.

NEW YORK June 12.—The Ward line steamer Valencia, Captain Stillings, arrived here today from South [illegible] ports.

Shortly after noon Thursday May 27th, as the ship was leaving the harbor of Guantanamo having already saluted the forts and taken [illegible] colors the Spanish cruiser Maria [illegible] bore down on her and fired a blank shot across the Valencia's bow.

This was quickly followed by a solid shot which dropped close under the Valencia's [illegible].

The Valencia then showed her colors and the cruiser steamed away toward Santiago.

Captain Stillings, while not willing to make any statement regarding his encounter with the cruiser [illegible] that the Valencia was no stranger to the cruiser, whose commander well knew that she was engaged in the service of the Ward line.

It was publicly reported at Santiago that the cruiser's commander openly stated that he knew the Valencia was an American steamer but that he fired her purposely to compel her to show her colors.

A Bad Wreck.

By Associated Press to The Tribune

LONDON, June 12—An excursion train while on its way from Barmouth to Oldham was derailed at Westhampton near Oswestry at midnight last night. Nine persons were killed and twenty-five injured.

BEAVER HILL COAL
Now on hand and for sale by all coal dealers and by the agent, JAMES P. TAYLOR

NEW COMBINATION
WALL PAPER
LATEST DESIGNS
3Cts. Per Roll
Buswell Paint Co.
Cor. Fourth and Broadway.

BYRON RUTLEY'S
FINE
TAILORING
—AT—
Reasonable Prices.

CHAS. H. WOOD
CORRECTLY FITTED
1001 WASHINGTON ST.
OAKLAND
CRELLIN PHARMACY.
Examination free. Spectacles and eye glasses, all grades and qualities. Oculists' prescriptions filled at lowest rates. Spectacles repaired. The Invisible Common Sense Ear Drums.

Style and Character

Are shown as clearly in LETTER WRITING as in dress or manners, although hundreds of miles away very unpleasant opinions are formed, simply because care was not exercised in the stationery used.

MARCUS WARD & CO.

Are world famous for high grade stationery. Anyone can use their papers anywhere and feel assured that in style and finish there is nothing finer. We carry their papers and guarantee them genuine.

Royal Irish Linen

Is their greatest paper. Put up in 5 quire boxes at 75c, $1.00, 1.25, 1.50, 1.75, 2.00

Ashes of Roses

In delicate grey tint, made from the above famous paper Empire size with large stylish envelopes. Per box, 65c. Smaller sizes, - 40c, 50c

Scotch Granite

A beautiful combination of blue and grey, very easy on the eyes, exquisite finish. A stylish paper. Per box, with envelopes, 35c.

Linen Floss Bond

A soft shade of blue in their famous bond paper. Light weight, good for domestic or foreign letters. Per box, with envelopes, 40c, 50c.

Birth Announcements

Are now used very extensively. Some are very plain, others elaborate and expensive. As a medium we have a set of 12 cards with letters and crane in burnished silver. Envelopes to hold the babe's name fastened on the card with silk ribbons. Very dainty. Per box, 60c.

A SPECIAL

A Monopress and a Box of Choice Stationery for 35c

The paper is Cutter Mills superior stock Envelopes to match, put up in a white leatherette box with padded top

The Monopress is a little instrument (that can be worked by a child) with which you can emboss your stationery with your initials in rich old English letters. Will last a lifetime. Are stylish and cost you nothing.

Open Evenings.

M. S. SMITH & SONS,

Booksellers

Art Dealers Stationers

1154-1158 Broadway.

WORKED AN OLD FRAUD.

An Alleged English Nobleman Does Up Colorado Springs.

His Dupes Paid With Checks Which Proved to Be Worthless.

By Associated Press to The Tribune.

DENVER, Colo., June 12.—A special to the Republican from Colorado says: A man who pretended to be a son and heir of the Earl of Hardwicke, arrived in this city several weeks ago and registered at the Antlers Hotel as H. A. Yorke of Leamington, Warwickshire, England.

Yorke left Saturday night ostensibly for Glenwood Springs when he discovered that his dupes were about to learn the truth concerning his claims to nobility.

Before leaving he settled all his accounts with checks on the First National Bank of Trinidad.

Every one of the checks given has been repudiated by the Trinidad bank, and now a score of people, including brokers, tailors, livery people, dentists, shoe merchants and a long list of acquaintances and also the managers of the El Paso and Country Clubs are chagrined at the easy manner in which they were taken in by the effeminate little English appearing fraud.

The matter has been placed in the hands of the sheriff and an effort to locate Yorke will be made.

It is believed he is now in San Francisco.

A New Singer.

Clement Rowlands, the new baritone, will sing Barrie's "Valley of Shadows" at the Central Christian Church tomorrow evening. Mr. Rowlands is said to have an unusually beautiful and sympathetic voice.

HARDY'S

CLERICAL ECONOMIES COMMERCIAL STATIONERY

BOOKS PERIODICALS SCHOOL BOOKS STATIONERY

4 NEW BOOKS

THE SQUARE OF SEVENS

A reliable system of Cartomancy, quaintly bound and printed $1.50

WOMAN AND THE REPUBLIC.

A History of the Suffrage Movement in the United States Very intelligently treated and up to date, By Helen Kendrick Johnson $1.50

"THE GADFLY"

BY E. L. VOYNICH

The scenes of the fascinating romance are laid in Italy $1.25

"GERMANY"

One of a series of pocket size Histories which really fill a want of the student of history who runs as he reads.

Price 60c

961 BROADWAY

CAPTAIN LEONARD'S LAY.

He Explains Why He Ordered the Troops to Fire.

After the First Volley He Decided to Stop Further Shooting.

By Associated Press to The Tribune.

CINCINNATI, June 12.—A Commercial Tribune special from Urbana, Ohio, says:

Coroner Hewitt has returned from Columbus, where he took official statement of Captain Leonard. He also took Captain Bradbury's official statement at Springfield. He will render his verdict after examining these statements.

Captain Leonard says the mob, about midnight, June 3d, sandbagged and struck the soldiers, tried to take their guns away, reviled soldiers by name and said they would hang the sheriff and Captain Leonard.

The sheriff tried to address the mob, but they drowned his voice. Captain Leonard himself then gave the mob three minutes to disperse, or he would give the order to fire.

The mob shouted: "Shoot, that's what we want you to do. We are armed as well as you and will shoot to kill."

He then drew the soldiers inside the jail and stationed them at the doors and windows.

These events covered the time from midnight till half past two Friday morning, long after Captain Leonard's threat to fire, which he did not execute at the time. It was nearly half past two when he did draw the soldiers inside the jail.

Then he says: "We had hardly got inside when a rush was made to the south side door, followed by blows upon the door with some heavy instrument. A second blow was struck which smashed in the door. At this time I heard pistol shots from the mob, and breaking glass and frightful howling noises. Then I said 'Fire!' During the firing I heard fifty pistol shots from the outside in the south and east sides of the jail. Firing the first volley, I gave the command 'cease firing.' This was immediately after the firing of the troops, which did not continue more than ten seconds."

This was several hours before the lynching.

Captain Bradbury and Sheriff McLain's testimony were taken. The latter is quite voluminous.

It differs from what has already been published only in being fuller and more specific, especially about the call by telephone on Governor Bushnell for more troops, and that he (the Sheriff) told the guards they must not fire any more.

PUBLIC LIBRARY.

It Will Not Be Reopened Until Next Monday Week.

To the Editor of the Tribune—Sir: As it has been found impossible to complete the work of cleaning, making an inventory and introducing the new charging system in a week, the Free Library will not re-open until Monday, June 21st. All books now out may be retained the full time, exclusive of the two weeks that the library is closed. WM. D. ARMES, Secretary Board of Trustees.

Free Public Library, Oakland, Cal., June 12, 1897.

ATTACK ITS LEGALITY

A Contra Costa Stockholder Demands Reasonable Rates.

IMPORTANT SUIT IS FILED.

Each Company Should Be Able to Pay Seven Per Cent.

MANY GRIEVANCES ARE CITED.

Water Rate Ordinance Alleged to Be Fatally Defective.

The much talked of suit against the City Council relative to the water rates, has at last been started. At 5 o'clock yesterday afternoon, Attorney George De Golia filed the complaint with the County Clerk. E. J. Flanigan, a stockholder in the Contra Costa Water Company, is the plaintiff, while the defendants named are: the City of Oakland and the City Council, composed of C. H. Brosnahan, B. C. Cuvellier, A. Fibush, F. R. Girard, W. D. Heitmann, H. D. Rowe, M. W. Upton, W. B. Pringle, James Henneberry, George J. Earl, and W. Watkinson.

The object of the suit is best outlined in the prayer of the plaintiff which reads as follows:

"Wherefore plaintiff prays judgment and decree that the said pretended ordinance of said city, so set forth as aforesaid, is utterly void and null, and of not effect in law. (This refers to the ordinance establishing water rates.)

"That the rates for supplying water to said city and its inhabitants for the year commencing July 1, 1897, and ending June 30, 1898, and for other years, be so fixed that they will, in the aggregate, afford a reasonable and just compensation for the services rendered and will yield a sufficient annual income to pay the interest or indebtedness, the running expenses and taxes, as well as a dividend of not less than seven per cent per annum, upon the face value of the capital stock of each of said companies.

COURT ASKED TO ACT.

"That the Court issue its mandatory injunction, or other peremptory process, requiring the said Council, forthwith, to fix the rates for supplying water to said city and its inhabitants, for the year commencing July 1, 1897, and ending June 30, 1898, and that said Council give each of said water companies, and all persons interested, due notice and an opportunity to be heard before the said Board, prior to final passage or adoption of any order or ordinance fixing said rates, and to allow said water companies and other persons interested, to introduce evidence respecting the reasonableness and justice of such proposed order and ordinance and to make, by their counsel, such argument or showing upon the subject as they may see fit.

"And that plaintiff may have such other and further relief, as the Court may seem meet and agreeable to equity and good conscience, together with the costs of this suit."

After the customary opening paragraphs, the complaint sets forth that each water company has been to great expense purchasing lands, riparian rights, pipes and plants in order to supply water. The value of property of the Contra Costa Company is set at $5,000,000, while the Oakland Water Company's holdings are placed at $3,000,000.

It is alleged that each company has under contemplation putting in large additions to the plants to supply the increased demand. This will cost the Contra Costa Company $50,000 and the Oakland Company $30,000. In order to secure the funds necessary to carry on the corporations it is asserted the Contra Costa Company has been compelled to borrow $2,000,000 on which $100,000 interest will be due in June of 1898, while the Oakland Company, which was obliged to borrow $1,000,000 must pay $50,000 interest.

It is stated that the running expenses of the Contra Costa Company for the ensuing year will be $50,000, with $25,000 additional for taxes. The Oakland Water Company will also be compelled to expend $50,000, with $12,000 for taxes.

STOCK NOW VALULESS.

Then the complaint goes on to say that the capital stock of the Contra Costa Company is $3,000,000, divided into 30,000 shares, which for many years were in great demand at the par value of $100 each. Now it is averred the actual market value of the shares is not $33⅓ each, and that no interest or dividends are being paid.

Referring to the Oakland Company, it is shown the capital stock amounts to $3,000,000, divided into 30,000 shares of a present market value of $40.

It is contended that each of the stockholders in the companies should receive in dividends not less than 7 per cent per annum, whereas now no revenue is derived.

Next comes the real cause for action, outlined in the following paragraph:

LEGAL BASIS OF RATES.

"That each of said water companies is entitled to have its rates for supplying fresh water to the city of Oakland and its inhabitants fixed that it may receive therefrom a reasonable and just compensation for the services rendered, and that if so fixed its aggregate income, each respectively, from such service would be sufficient to pay the interest on its indebtedness, and taxes upon its property and its operating and other fixed expenses, and to pay dividends to its stockholders, amounting to at least 7 per cent upon the par value of their stock, and that to this end the said Contra Costa Company was entitled and is entitled, to have its rates, for the year commencing July 1st, 1897, and ending June 30, 1898, so fixed and established that its gross income for said year will amount to at least the sum of $435,000 and to this end the said Oakland Water Company was and is entitled to have its rates for the year commencing July 1, 1897, and ending July 30, 1898, so fixed and established that its gross income for said year will amount to at least the sum of $352,000."

At this point the complaint attacks the validity of the recent ordinance passed by the Council, establishing the rates. It recites the introduction of the "pretended" ordinance and its reference to the Committee on Fire and Water. It is alleged that the committee never considered the document and never reported back to the Council.

On March 9th, it is claimed, the ordinance was passed to print by the Council without consideration other than hearing a protest from W. R. Davis, who appeared for the Oakland Water Company to object to the rate for hydrants. Referring to the printing of the ordinance for ten days, the complaint states plaintiff believes it was not correctly published.

THE ORDINANCE ATTACKED.

Then the election of the present Councilmen and the manner in which the ordinance again came up, is recited and it is further alleged that the new Committee on Fire and Water did not consider the ordinance, nor report to the Council as the law requires.

The income of the two companies for the past year ending December 31st, is next shown. It is as follows:

Contra Costa—Receipts—From sale of water, $143,221.35.

Disbursements—Operating expenses, $40,664; interest, $91,653.89; taxes, $20,419.20; total disbursements, $152,737.09.

Net loss—$9,515.74, exclusive of $29,209.92 additional cost in construction.

Actual income of Oakland Water Company — Receipts — $99,620.30. Disbursements—Operating expenses, $47,936.75; taxes, $9,522.21; interest, $57,258.42; total disbursements, $114,767.33.

Net loss—$15,147.03.

The income of the companies during this year will not materially exceed this amount, while the operating and other expenses will be greater.

The complaint specifically charges that the Council failed to fix the water rates in February, as expressly provided by the constitution and laws of the State. The present rates are declared to be "grossly unjust, unreasonable and oppressive."

The ordinance is further declared to be invalid because it does not absolutely fix the rates to be paid by customers and it is averred that by its passage each water company has been materially damaged.

In conclusion, the complaint recites that it is the intention of the Council to enforce the rates provided in the ordinance and the fear is expressed that if the companies refuse to abide by them, action will be taken to seize the plants.

Before the prayer it is set forth that it is neccessary for the court to establish rates by a single décree against all defendants and consumers whereby a reasonable basis of compensation can be provided.

The suit has been assigned to Judge Greene's department.

NOT A PERU'S.

Racey Did Not Call There Before Losing His Memory.

In the articles printed yesterday regarding the strange relapse of the mind of J. W. Racey it was stated that he had been at the saloon kept by Mr. Peru at Elmhurst. This statement was made under a misapprehension, Mrs. Peru having said that she knew Racey by sight and had seen him as he was passing her door that afternoon when he made a bow to her.

This morning Mr. Racey sent the following explanatory note to this paper:

"Oakland, June 12, 1897.

"Editor Tribune:—Will you have the kindness to contradict the statement made in the Tribune of June 11th that I stopped at Mr. Peru's saloon at Elmhurst as I had not been there that day or for two weeks before that time.

"J. W. Racey."

"Witness, S. Racey and L. Racey.

Mr. Peru when seen by a Tribune reporter stated also that Racey, whom he did not know as a drinking man, had not stopped at his place on the day in question. He stated also that his wife in talking on the subject had been misunderstood.

FINAL ENTOMBMENT.

Impressive Services Tomorrow at Mountain View Cemetery.

The services at the entombment of the remains of the late Madame Rosalio Labastida de Coney, the wife of the Mexican Consul General, will be extremely solemn and impressive. Consul de Coney is a foremost Mason and also a prominent member of the Masonic Association. The obsequies will be held at the Herrera Y Cairo Monument Plot tomorrow, in Mountain View Cemetery, at 10:30 A. M., under the direction of the Monument Committee of Gethsemane Chapter, No. 5, of Rose Croix of Oakland, and that of the Masonic Veteran Association of the Pacific Coast.

Mme. de Coney was instrumental in bringing the heart of the martyred Mason, Ignacio Herrara Y Cairo, a past master and ex-Governor of Jalisco, Mexico, to the California Masons for safe keeping.

There will be a large attendance of Masons from Oakland and Alameda, from the French Lodge of San Francisco, of which Mr. de Coney is a member, and from several Mexican societies. All the members will wear badges and red roses, which will be placed on the casket. Major E. A. Sherman will deliver an address at the tomb.

SCHOOL BONDS.

Fruitvale Is Voting Today on the Proposition to Issue $10,000.

An election is being held in Fruitvale to determine the question of issuing bonds for $10,000 for the purpose of building additional schools for the lower portion of the district. There is some opposition to the movement, but it is thought that the issue will be authorized.

Burglars Frightened.

Another attempt at burglary was made last evening, assumably by the same persons who attempted to enter the grocery store of Walsh & O'Brien at Center and Peralta streets the night before.

The attempt last night was made at the grocery store of M. E. Coney & Co., at 737 San Pablo avenue, at the corner of Twenty-second. A pane of glass was taken out of one of the windows, but the thieves, evidently becoming frightened, left before finishing their work.

LICENSED TO MARRY

Fred May Johnson, San Francisco	40
Mary Agnes Burke, San Francisco	27
Charles Lemuel Gifford, San Francisco	21
Alice Conner, San Francisco	18
Louis Person, Oakland	28
Elizabeth Cleveland, Oakland	32
Edward William Matthews, S. F.	45
Julia A. Achard, San Francisco	39
Samuel Jackson Burdock, Oakland	30
Nellie Finnerty, Oakland	22
Frank Le Roy Royce, Dimond	53
Irene Ophelia Bowen, Dimond	52

LEVIN

THE

Cash Grocer

Has opened at the same place, S. W. Cor. Tenth and Washington Sts., with a full stock of Family Groceries. Will be sold cheap for cash.

ALL NEW GOODS

COULD NOT DECIDE IT

(Continued from page 1.)

tend that the present treaty is entirely one sided in its advantages.

Senator Thurston contended that the best way to insure annexation would be through abrogation of the existing treaty.

A SECOND CAUCUS.

The Republican caucus after considering the Hawaiian reciprocity provision for an hour at its second session decided to refer the matter together with various propositions which had been submitted to the Republican members of the Committee on Finance to formulate a proposition which shall be submitted to a future caucus if not satisfactory to all.

MINISTER HATCH MAKES A CALL

Further Arguments Are Advanced on the Annexation Line.

By Associated Press to The Tribune.

WASHINGTON, June 12.—Mr. Hatch, the Hawaiian Minister and Lorin Thurston, ex-Minister to the United States, called at the State Department this afternoon and spent half an hour in close consultation with Assistant Secretary Day.

They said upon coming away that their business was unimportant, but declined to state its nature.

All that could be gathered from the State Department was that the visit had no reference to the trouble that Hawaii is experiencing in the effort to control the entry and colonization of Japanese laborers.

As it is well known, however, that the Hawaiian representatives are losing no opportunity to impress upon Congressmen and other public men the necessity of speedy action in the direction of the annexation of the islands; lest the chance be lost to the United States, it is probable that the Minister profited by his visit to Judge Day to make some representations in the case and perhaps to make suggestions for a treaty.

No confirmation can be secured as yet of the report that the Hawaiian Legation here has made the demands of the Japanese Minister at Honolulu the subject of representations to the State Department, yet it is not doubted that the State Department is acquainted with the nature of the notes exchanged on this subject from one source or another, perhaps through Consul-General Mills at Honolulu, if not through the Hawaiian Legation here.

It is not the policy of the State Department to commit itself needlessly in advance upon such questions as are presented in this controversy between Japan and the little island republic, but it appears that Hawaii is not insisting upon exercising a right in the regulation of emigration that the United States has asserted without contradiction from any source, it may be regarded as settled that Hawaii will receive the support of our Government to that extent at least.

THE SUGAR SCHEDULE COMES UP AGAIN.

Vest of Missouri Arraigns the Speculators in the Stock.

By Associated Press to the Tribune.

WASHINGTON, June 12.—The Senate today listened to a speech by Senator Vest of Missouri arraigning the sugar schedule and saying that the speculators in sugar stock understood the value of the schedule to the trust if the Republican Senators did not.

McEnery of Louisiana, who had voted against the Democratic party on many tariff schedules, then made a long and strong speech in defense of his position and in favor of protection. He advocated the sugar schedule as necessary to the producers and asserted that under it America before many years would produce all her own sugar and some for export.

A vote was taken on the Jones amendment to remove in effect the Dutch standard of classification and it was rejected by 29 yeas to 32 nays.

CALL FROTHING SPIT.

Medical Men Are Fighting Again Over the Consumptive Cow.

Editor Tribune Sir:—In Thursday evening's Tribune there appeared an article written by a certain learned physician in Oakland which put on record curious statements concerning certain heretofore undiscovered facts in bovine physiology. For lo and behold according to the statements of the above mentioned worthy gentleman a cow has been discovered by our city health officer which wanders through the streets and apes the apes the practice of its human brethern and actually spits on this side and that during the course of its journeyings.

History, as written by the medical chronicler does not state whether the aforesaid cow chews tobacco and smokes in order that it may get the fullest enjoyment from its expectorating habit, nevertheless it may be fairly presumed that these accomplishments were possessed by this talented beast and that our historian intended to add such interesting particulars when he had sufficiently aroused the curiosity of the public in regard to the anomaly he had discovered.

I feel sure that the Board of Health will be under great obligations to this esteemed investigator for pointing out this hitherto unknown fact, that a cow may spit and thus enabling them to take still further precautions against so dread a disease.

The profession of medicine will be under further obligations to this modern Aesculapius for showing that the majority of its members know not the use of the microscope and I feel sure that, if the attention of university and medical college authorities be called to such statements by so influential and well-known a man as Dr. Herrick, each college will buy a microscope and possibly show it to their students on graduation day.

We will close by asking this collector of zoological curios from Africa to Oakland to give us a point of information, one which we know will be gratefully appreciated by the medical and veterinary professions. We ask him what disease can possibly be mistaken for tuberculosis at the autopsy, even without the use of the microscope? Respectfully MEDICAL OBSERVER.

Bay City Flour is pure.

UNEARTHED A MYSTERY.

Startling Discovery by Two Boys in an Indiana House.

A Long Cut Over the Skull Creates the Theory of Murder.

By Associated Press to The Tribune.

RUSHVILLE, Ind., June 12.—The discovery of a woman's head buried in the earth in a cellar of a vacant house in the center of the city, has aroused intense excitement here.

Two boys were in the cellar rummaging among some old barrels and boxes when they made the discovery.

The head is that of a woman probably 35 or 40 years old. The flesh has decayed, leaving the skin hard and dry and pressing tightly against the skull. There are thirteen teeth, six upper and seven lower, looking as bright and natural as if their owner was alive.

A mass of short, heavy, blonde hair crowns the head, with bangs in front. The facial appearance gives rise to the belief that the owner of the head in her lifetime possessed great beauty. A long cut or incision in the skull over the right ear tells how the woman met her fate.

The discovery of the head has given rise to all manner of conjectures as to the woman's identity, who buried the head and how it got there. The prevailing opinion is that the woman was murdered, her body buried elsewhere and the head buried in the cellar.

Many believe that the head is that of Pearl Bryan, murdered at Fort Thomas Kentucky by Scott Jaskson and Alonzo Walling. This woman has been dead three or four years, while Pearl Bryan met her fate but a year and a half ago, which explodes that theory.

BLACKED HIS EYES.

A Shoe Thief Loses His Plunder and Gets Into Jail.

William Graham lies in the City Prison with a pair of black eyes and a charge of petit larceny hanging over him. While under the influence of liquor last evening, Graham tried to steal a pair of shoes from the front of Samuels' shoe store on Washington street. There happens to be in the employ of the shoe firm a clerk named W. J. Seers, who has spent considerable time in boxing lessons. Seers was near the entrance of the store when Graham came along, and saw Graham pick up the shoes and start off with them. It was not long before the athletic clerk had overtaken the thief, but instead of turning Graham over to the police, Seers commenced a little chastisement on his own account. In less time than it takes to record it, Graham was lying on the sidewalk with his eyes blackened and his nose bleeding.

A patrol wagon was summoned, and Graham was taken to the Receiving Hospital. The clerk had left the scene of the encounter, and Graham told the patrol driver that he had got pepper in his eyes.

At the hospital it was found that there was nothing in the pepper story, so Graham was taken to the City Prison, where Seers appeared later and swore to a complaint charging him with petit larceny. In the Police Court this morning, Graham pleaded not guilty, and his trial was set for June 14th.

TRAINMEN ARRESTED.

They Are Held Responsible by a Jury for Young Davis' Death.

At the inquest at San Pablo yesterday into the death of Chris W. Davis, who was killed by a train, the jury found that death was caused by the carelessness of Engineer George Pope and Fireman Carl Engelberger and that the California and Nevada Railway is responsible for the accident.

The companion of the lad who was killed testified that they were out with a wagon hunting squirrels. In the afternoon they parted and young Davis crossed the track to get a squirrel that had been left in a sack. Davis was away several minutes before the train passed. He did not return to the wagon and his companion drove off without him.

Engineer Pope testified that he was looking sideways when the boy was killed and the fireman said he was on the tender trying to keep cows off the track by throwing coal at them.

The jury returned the following verdict:

"We find that death was caused by the carelessness of Engineer George Pope and Fireman Carl Engelberger, and we hold the California and Nevada Railroad Company responsible."

The father of Davis swore out warrants for the arrest of the trainmen and they were arrested and released on $1,000 bonds.

MUSIC IN THE PARK.

An Open-Air Concert Will Be Given at the City Hall Tonight.

The Second Regiment Band will give a concert this evening at the City Hall Park. The concerts have hitherto been given Friday evenings, but the change is made as it is thought the concerts will be more attractive Saturday nights. The programme is as follows:

March, "Handicap" .... Rosey
Overture, "Champion" .... Wiegand
Valse di concert, "Chinese Lanterns" .... Darcey Jaxone
Selection, "Beggar Student" .... Mullocker
"Werner's Parting Song" .... Nelson
(Solo for cornet by M. Callender.)
March, "Reading Commandery" ....
Valse Oriental, "The Harem" .... Bucalossi
Schottische .... Widmer
Selection .... Flotow
Galop, "Jolly Times" .... Faust

Police Notes.

Henry Slaughter, a colored Southern Pacific car porter, who is charged by William Bland, a colored Oakland saloon keeper, with embezzling $10, has pleaded not guilty and will be tried Monday.

G. E. Schimpff of 321 Second street, who was arrested for failing to provide for his minor child, has pleaded not guilty. He will be tried Monday. Schmidt has been released on $200 bonds, furnished by William Jones and Louis Jurgens.

Gus Atkinson has reported the theft of a $10 anvil from the mill building at Fourth and Washington streets, which was recently the scene of a lively fire.

Dan Morrison and Robert Smith, knights of the road, were arrested this morning for drunkenness. Officer Williams found them asleep in the band stand in the City Hall Park.

Board of Education.

There will be a special meeting of the Board of Education Monday evening next for the purpose of making requisitions on the Board of Public Works for improvements on school property; for raising the Tompkins school building and placing a cement floor under it; and for ordering a sewer system placed at the Prescott school building.

OBSTRUCT THE WALKS.

Superintendent Miller's Views Regarding Curbstone Stores and Ornaments.

Superintendent of Streets Miller has received a communication from Secretary Webb N. Pearce of the Merchants' Exchange asking him to enforce the law in regard to the keeping of the sidewalks in the business portions of the city free from obstructions. Mr. Miller says he will take no action in the matter till after he has had conferences with the members of the Merchants' Exchange and the Board of Trade. He will go before the Merchants' Exchange at its meeting next Tuesday evening and explain the effect of enforcing the ordinance.

"If any part of the ordinance is to be enforced," said he to a Tribune man today, "I shall have to enforce it all. I can make no discrimination in the matter. I think the ordinance was intended to give power to the officials should any serious obstruction occur, and I really don't believe that the people realize the full import of the ordinance. If it is enforced, I shall have to remove all bootblack stands, which are a public convenience, all corner stores and all signs.

"Of course, I am ready to carry out the will of the people. I realize that the candy stores on the corners are a hardship to the candy merchants who conduct their business in stores and pay a high rent, but under the ordinance I must treat all alike."

DR. WHITAKER HONORED.

A reception was tendered to the Rev. Robert Whitaker, pastor of the Twenty-third Avenue Baptist Church last evening. It was the occasion of the anniversary of the Rev. and Mrs. Whitaker's marriage. The parishioners presented them with a silver set. Appropriate speeches were made by the Rev. Charles Hobart, Dr. Morse and several of the professors of California College. Refreshments were served during the evening.

C. W. Kinney, Dealer in Fine New and Second-Hand Furniture, Carpets, Ranges, Etc.

"Modern" furniture bought or exchanged. Auction sales on premises. Call and see us. 462-464 Thirteenth street.

Bay City Flour makes the best bread.

HARDING'S HOTEL and bar. Wines, liquors and cigars. Cor. Park ave. and Eleventh ave.

[illegible]

And must be sold, the entire line of useful household articles, consisting of parlor, dining and bedroom furniture, stoves, tinware, crockery and glassware, in stores of H. Schellhaas, Eleventh street. Positively the last week in the new brick building. By order Chas. Wollpert, trustee.

[illegible]

At Schellhaas' store, on Eleventh street, by Charles Wollpert, trustee.

BORN.

BATEMAN—In Alameda, June 10, 1897, to the wife of J. C. Bateman, a daughter.

DIED.

WHITMORE—In this city, June [illegible], 1897, Ezra Whitney Whitmore, father of Welles Whitmore of Oakland, [illegible] of Houston, Texas, Mrs. [illegible] of Minneapolis, Minn., and Mrs. [illegible] Prindle of Kansas City, Mo., a native of Geneva, Ontario county, New [York], aged 81 years, 10 months and [illegible] days.

Friends and acquaintances are respectfully invited to attend funeral services SUNDAY, June 13, 1897, at 2 o'clock P. M., from the residence of his son, Welles Whitmore, 125 Jefferson street. Interment, Rose Lawn Cemetery, Kansas City, Mo.

MARSHALL—In this city, June 11, 1897, George Marshall, a native of Azores, Portugal, aged 82 years.



IDEAL BREAKFAST FOOD.

Bicycles

At Reduced Prices

A limited number of ladies and gents wheels, black enamel, any tire, each wheel guaranteed.

$40.00

SUNDRIES AT CUT PRICES . . .

We leave these prices to the observation of the rider

Bunker Saddles, pneumatic, $3.00 each
Messenger Saddles, hygenic 1.75 each
Toe Clips, "O. K." - - - 15 pair
Twenty Century Lamps - - 2.50 each
Oil Cans - 5c each ½ pint Oil 20c can

Other goods in Proportion

OAKLAND CYCLERY 1221 to 1227 Broadway, Oakland

C. G. Field, Manager

THE PACIFIC

RESTAURANT OYSTER HOUSE

460 ELEVENTH STREET

BETWEEN BROADWAY AND WASHINGTON,

Under New Management

The Best Appointed Oyster House in the City.

Open all night. Private Rooms for Ladies and Banquets. Telephone No. 1004.

A. RUEDY, Proprietor

TOO LATE FOR CLASSIFICATION.

NOTICE—At a meeting held, it was decided to continue the sale at Schellhaas' store for two weeks longer; all articles sold are guaranteed as represented; goods marked in plain figures; now goods at half price; they must go; by order Charles Wollpert, trustee, Eleventh st.

TRIBUNE CLASSIFIED.

RATES FOR TRANSIENT CLASSIFIED

One cent per w . 1 for one insertion.
Two cents per word for 3 insertions.
Two and one-half cents per word for 6 insertions.
Rate per line one month.....50 cents.

SITUATIONS WANTED.
Half a cent per word for one insertion.
One cent per word for three insertions.
Two cents per word for 6 insertions.
Tribune Publishing Company,
W. H. DARGIE President.
C. A. DOYLE Advertising Manager.

PERSONALS.

WHAT IS YOUR VOCATION?
HAVE YOU PROSPERED?
WHAT ARE YOUR HOPES?

Mrs. DR. F. CLARK will lift the dark veil of your future life, she gives you valuable ADVICE and AID in all affairs of life, of private as well as of business nature, as, for instance, pertaining to Love, Matrimony, Friendship, Business, Law Suits, Contested Wills, Divorce Damage Suits, Mining.

She discovers lost or stolen property, finds buried treasures, prevents sickness, misfortune, reconciles the separated, thus restoring lost happiness.

Every person is adapted to some particular business, profession or trade which may justly be termed their true vocation, and yet more than half of you are fighting against an unknown fate for fame, fortune and position which you do not and cannot obtain until you find your true vocation. Hours, 9 to 6 daily. Send stamp for circular and special terms. MRS. DR. F. CLARK, 1396 Market, S. F.

MRS. A. INGRAM, Spiritual Medium, Magnetic Healer, diagnoses disease without asking questions or with lock of hair; psychometric articles read; sittings daily. Residence, 1521½ New Broadway, Oakland, Cal.

LADIES' TAILOR MADE Skirts and Jackets, $5; fur and sealette capes made over and relined. Mrs. Benson, rooms 62-63 Macdonough building.

FORTUNE TELLING, 25c; 519 Sixteenth st.; ladies only; hours 2 to 8 P. M.

BUSINESS PERSONALS.

FURNITURE WANTED—We will give you more cash for your furniture and household goods than you can get anywhere. J. A. Munro & Co., 1517-19 Park st., Alameda, general auctioneers. Tel. Red 421.

ATTORNEYS.

BROOKS & HARGIS, Attorneys-at-Law, Parrott Bldg., San Francisco. Telephone Jessie 601.

PHIL M. WALSH—Attorney-at-law, City Justices' Court Building, SE cor. Broadway and Eighth sts.

J. H. HAIBER—Attorney, Notary; 900 Broadway; Tel. 1058 Main; State and Federal Courts.

GEORGE W. LANGAN—Attorney and counselor-at-law, Livermore, Cal; practices in all courts.

BEN F. WOOLNER—Attorney and counselor-at-law and notary public. 1003½ Broadway, rooms 7 and 8.

CLINTON G. DODGE—Rooms 15 and 16, 908 Broadway.

FOX & [illegible]—Attorneys-at-law, Pacific Mutual Building, entrance 6, fourth floor San Francisco.

FRICK & GOODSELL, Attorneys-at-Law, Blake & Moffitt building, rooms 49-52.

GEORGE E. DE GOLIA—967 Broadway, northeast cor. of Ninth street, Oakland, room 3, telephone No. 38.

JOHNSON & SHAW—Law office, 923 Broadway, rooms 2, 3 and 8.

MELVIN C. CHAPMAN—Attorney-at-law, 967 Broadway, Oakland, Cal., rooms 3, 4 and 5.

SNOOK & CHURCH, Attorneys-at-law, room 5, district attorney's office, Court House.

NYE & KINSELL—Attorneys-at-law 251 Broadway.

R. M. FITZGERALD—Attorney-at-law, 854½ Broadway, rooms 1 and 2, Oakland.

SAMUEL M. SHORTRIDGE—Attorney-at-law, 957 Broadway, Oakland, Cal.

FOR SALE MISCELLANEOUS.

NOTICE—Having found that in the stores of H. Schellhaas about twice the amount of goods were on hand that we expected, we will continue our sale in the old store, Odd Fellows' building, Eleventh st., until all is sold out; good articles in the household line at half price. Charles Wolpert, trustee.

A FEW gentle work horses for sale cheap or for rent for several months; suitable for camping parties. Inquire at Oakland Meat Co., 102 Ninth st., or at Stock Yards.

PIANO FOR SALE—Nearly new, Decker, upright, has brilliant tone. 2211 Santa Clara ave., near Oak st., Alameda.

FOR SALE—Top surrey in first class condition; bargain, $75. At coal yard, Twenty-first and Adeline sts.

SECOND HAND PLANKING and firewood for sale cheap at the Eighth st. bridge.

FRESH DURHAM COW with calf for sale. Inquire A. H. Bancroft, 474 Grant ave., east of Telegraph ave., Temescal.

FOR SALE—Top surrey in first class condition. Bargain—$75. At coal yard, Twenty-first and Adeline streets.

FOR RENT CHEAP—Two tents, 12x12, 607 Park avenue, East Oakland.

FOR SALE—Second-hand coffee mills, counter and platform scales, safe, store trucks, show cases, National Cash Register, etc. Livingston Brosh., 843 Broadway.

FOR SALE—At a bargain; owner retiring from business; a first class butcher shop with large refrigerator and heavy white marble counters, best paying route in Oakland, can be bought dirt cheap. Address P. O. Box 425, Oakland.

FOR SALE—A fine, sound black horse, seven years old; weight 1,100 pounds; also covered wagon and harness. Apply Laurel Market, 1121 Thirteenth ave., East Oakland.

COLUMBIA BICYCLE, good as new, for sale or will exchange for diamond. Apply at 969 Fifth ave., East Oakland.

FOR SALE—Good second hand Wilshire Safe. Apply 914 Washington st. F. J. Edwards.

AN ELEGANT NEW PIANO must be sacrificed at once; can be seen at 711 Sixth st., near Castro st., before 11 A. M. and after 6 P. M.

PICTURES FRAMED at 25 per cent reduction, 40 on framed stock; installments or rent, finest and largest stock in town. Wilhelm's Art Store, 520 14th st., bet. Clay and Washington.

SPIRITUALISTS.

MRS. STODDARD, spirit medium, 418 Eleventh st.; circles Tues. & Fri., 8 P. M.

FURNITURE WANTED.

A. H. MAYER buys furniture, carpets, piano. 1136 Market, S. F.; tel. Jessie 761.

FURNISHED ROOMS TO RENT.

FURNISHED pleasant room in private family, within ten minutes' walk of postoffice; give particulars and price. F. S., 726 Bush st, San Francisco.

A TENANT wanted for two or three furnished rooms for complete housekeeping, at a reasonable price; sun all day. 1011 Webster st.

VICTORIA—Nice sunny suites for light housekeeping, with bath and laundry free, and also single rooms for gentlemen; rent reasonable.

TWO OR THREE pleasant rooms, furnished for housekeeping; desirable location. 870 Castro st., cor. Eighth.

COLUSA HOUSE—Furnished rooms for housekeeping; sunny and central; gas stove and all modern conveniences; no children. 1010½ Washington st.

FOR RENT—Four handsomely furnished, sunny rooms, with a nice parlor, piano, library, etc.; convenient to local and electric cars; rent reasonable; club or party of gentlemen. Call 924 Filbert st., Oakland.

FURNISHED ROOMS—Inquire at 320 Fourteenth st.

FOR RENT—Furnished rooms for housekeeping; also furnished or unfurnished flat of 10 rooms. Apply 421 Sixth st.

TO LET—Furnished housekeeping rooms, also nice furnished rooms for gentlemen; very reasonable rent. 869 Washington.

TO LET—Large furnished side room, bath, fire, running water; in private family; two blocks from Washington st.; rent $6, gentlemen only. 616 Eighth st.

THE VICTORIA—Nice sunny suites for light housekeeping; Bath and laundry free. Nice sunny rooms for gentlemen. Rents reasonable. 881½ Clay st.

TRUNKS MOVED, 25c. each. 424 Tenth st.

UNFURNISHED ROOMS TO LET.

FOR RENT—Three large unfurnished rooms down stairs; modern improvements. 1208 Fifth st., near Adeline station.

SUNNY SUITE of rooms to let, suitable for office purposes, at Abrahamson Bros., southeast corner Thirteenth and Washington streets.

ROOMS WANTED.

WANTED—Furnished pleasant room in private family, within ten minutes' walk of Postoffice; give particulars and price. F. S., 726 Bush st., San Francisco.

FURNISHED OR UNFURNISHED sunny room wanted with Protestant family by gentleman and wife, with or without meals, both away greater part of time. Address E. B., box 3, Tribune office.

A YOUNG LADY TEACHER and student of the University of California, in return for her room, is desirous of taking charge of a home while parties are away for the summer; state particulars. Address A. B., box 1, this office.

ROOMS AND BOARDING.

FIRST CLASS rooms and board in a private family, near narrow gauge depot; terms reasonable. Call 253 Twelfth st.

FURNISHED ROOMS with board at 320 Fourteenth st.

PLEASANT HOME, near business center; sunny rooms, pleasant grounds and excellent table. 156 E. 12th st., cor. 5d ave.

HOUSES FOR SALE.

$1600—A Bargain; $300 cash; mortgage $30, 4-roomed cottage and bath; lot 25x100, N. side of 16th st, bet. 24th and 25th ave., E. Oakland. Within one block of electric cars; sewer connections and water. Inquire J. E. Riley, No. 906 Broadway, room 47, or res. cor. Fruitvale ave and 14th st., Fruitvale.

FOR SALE at a bargain, a five room house with lot 50x150 ft.; street work all done; good location and within five minutes' walk from local trains; price $1,200. Apply to Albert Schmidt, 620 East 12th st., East Oakland.

HOUSES FOR RENT.

FOR RENT—Two months or longer, furnished story and a half cottage of ten rooms. 1686 Valdez st., or address M., box 1, this office.

HALLS TO LET.

GRAND ARMY HALL to let. Apply 1115 Broadway.

OFFICE TO RENT.

SUNNY FRONT OFFICE—First floor, Brown Building, 478½ Tenth.

FLATS TO RENT.

TO LET—Upper flat, seven rooms, bath, washtubs, two entrances, suitable for one or two families. Southeast corner Seventh and Webster sts.

FLAT FOR RENT—712 Third st., between Castro and Brush; upper floor, parlor, bedroom, kitchen and bath, rent very cheap; everything convenient.

TO LET—Six room flat, furnished, at 467½ Tenth st., or will let some rooms for housekeeping. Apply to S. A. Coburn.

TWO NEW FLATS, six and seven rooms, for rent; Eighth and Madison, opposite park. Apply 155 Eighth.

PHYSICIANS.

DR. J. H. JOSSELYN, the great specialist, still offers his valuable services to the unfortunate. With a mind matured and enriched by studies of an advanced order, there is hardly a disease in the catalogue of human ills he cannot treat to a perfect cure. Ladies he is always ready to assist you. His knowledge has been strengthened by extensive experience. No case peculiar to your delicate organism is beyond his sure control. His female monthly remedies are sure and safe in their effects. His tried and valuable remedies for lost manhood are never failing in their action, and are warranted for both young and old. He excels all others in the cure of private diseases. Over 50 years of practice enables him to warrant a cure in all cases. Consultation parlors, 905 Market street, rooms 11 and 12, San Francisco.

GREAT CHANCE—For sixty days only, you can buy a beautiful lot in the Jones Tract, in the best part of Elmhurst; cement sidewalks; graded streets; city water; very low prices; $5 and $10 per month, without interest or taxes. Every house built on this property rents at once; houses built on easy terms. See owner, A. Jones, Elmhurst, or L. L. M. Salsbury, agent Elmhurst Land Co., 465 Ninth st.

WANTED—MISCELLANEOUS.

WANTED—Typewriter, cheap for cash; must be in first class condition. Address Jonah, box 1, Tribune office.

WANTED TO BUY—A second hand Automatic (Wilcox & Gibbs) sewing machine, for cash. Address O. F., this office.

FAMILY HORSE WANTED—Sound, a free driver, needing no whip, though gentle. Address "Roadster," box 1, this office.

WANTED—Phaeton or top buggy; cheap; state price. A. B., box 1.

SITUATIONS WANTED FEMALE.

A SCANDINAVIAN GIRL wants a situation to do general housework in country. Apply 475 Ninth st.

MRS. HAROLD'S Employment Bureau, 515 Eighth street, furnishes first-class help of all nationalities at short notice.

A SWEDISH GIRL wants place as cook in Oakland; good references. Address 715 Jefferson st., Oakland.

A YOUNG GIRL wants place to do second work; two and a half years in last place; can give references. Please call at 664½ Twenty-sixth st.

WOMAN wishes situation to do general housework or care for invalid. Call 469 Sixth st.

A REFINED, well educated young lady desires position as companion in nice family, comfortable home more than remuneration; references exchanged. Address box 17, Evening Post office, San Francisco.

COMPETENT WOMAN wants work by day. Apply Union Hotel, E. 12th st. and 13th ave.

EMPLOYMENT OFFICE—Mrs. Cattell, 526 Eighth st., near Clay; German, Scandinavian, all nationalities; referenced cooks, nurses, second girls, coachmen, gardeners, etc. Tel. 3281-black.

A GERMAN girl wishes situation to do upstairs work or as nurse girl. Call at 368 Ninth street.

LADY of experience wants the care of children at her home, 1020 Linden st., cor. 24th.

WOMAN wants a situation as cook or general house work, best references. Call 316 Kirkham st.

FEMALE HELP WANTED.

WANTED—A first class cook and housekeeper for three months, in small family; good wages; references required. Apply Mrs. L. C. Marvin, 1163 Washington st., tel. 2014 Red.

WANTED—Nurse girl and assistant; no washing; $3 to $10 per month. 1019 Wood street.

SITUATIONS WANTED—MALE.

MAN and wife would like position to care for residence during absence of owners. References given. Address room 17, 542 Seventeenth street.

ORPHAN boy about 14 years of age wants home in family where he can work for his board, etc. Willing to work. Understands work about horses. Apply to his guardian, 1408 Telegraph avenue.

MALE HELP WANTED.

DETECTIVES—We want a man in every locality to act as private detective under instructions; experience unnecessary. Address Co-operative Detective Agency, Nashville, Tenn.

AGENTS WANTED.

AGENT for telephone tablet, wonderful sprinkler, bicycle specialties; pays $5,000 yearly; enclose stamp. Victory Mfg. Co., Cleveland, O.

DENTISTS.

OHIO DENTAL PARLORS—Extracting, 25c and 50c; filling, 50c up; crowns, $3 up. 906 Market st., S. F.

S. A. HACKETT, D. D. S., removed to 1168 Washington st., S. E. cor. of 14th.

DR. CHAS. F. EVERTS, Dentist, 26 Montgomery st., San Francisco, rooms 1-2-3, office hours 9 to 12 A. M. and 1 to 5 P. M.

DR. W. E. TAYLOR, Dentist, Central Bank building, rooms 101-224; hours 9-12 and 1-5; Tel. 1381 Red.

J. M. DUNN, D. D. S., 1155 Broadway, rooms 27, 28, 29. Office hours, 9 A. M. to 5 P. M.

FULL SET OF TEETH, $7; warranted 5 years; painless extraction; see our new combination plate; thinnest, lightest, coolest plate made; warranted 10 years; fillings 50c; crowns $3.50. Chicago Dental Parlors, 24 Sixth st., San Francisco.

CITY REAL ESTATE.

SNAP!—$7 per foot, worth $15, beautiful lot 44x100, Clinton Mound tract, right in town, 12 min. from Bdway, charming view, healthy location, 3 min. from electrics; must sell; owner going East. Address T. Ellis, this office.

EDUCATIONAL.

ROSCOE EAMES, instructor in shorthand; gives private lessons at your residence; shortest method, lowest terms; first class references. Address Roscoe Eames, care Hardy's Book Store, Broadway st.

MEDICAL.

MARCUS L. LEVY, 21 Turk st., San Francisco, rooms 21, 25 and 26, German specialist for private diseases of male and female; electric and massage treatment at all times; moderate charges and business strictly confidential; all treatment taken by contract, easy payments; open at all hours, Sunday included.

DR. CUMMING'S Magic Rheumatic Belt will cure the worst cases of rheumatism; will give $500 for any remedy that will equal it; call or write for testimonials of hundreds cured. Cummings' Wonderful Persian Liniment will cure diphtheria, neuralgia, burns, sprains, bites of poisonous insects and poison oak. Cummings' Perfect and Quick Cough Cure stops violent consumptive coughs in 5 to 10 days. Cancer cured without the knife. No pay till cured. Office 873½ Market st., San Francisco.

CONFIDENTIAL—Ladies in trouble communicate with Dr. Santee, 33 Grant ave., San Francisco.

A BLESSING to ladies suffering from irregularities and diseases peculiar to their sex; latest improved method of treatment; never fails, perfectly harmless, free from any bad effects; never makes them sick to make them well; travelers helped immediately; prices to suit the times, home in confinement. Dr. and Mrs. Davies, 11 McAllister st., next Hibernia Bank; consult free. French regulating pink pills, $2.

LADIES, why suffer, when you can easily and surely be cured by the harmless H. C. Winter's Sanse Eucalyptus Remedies, to be had of all druggists, or Mrs. K. Dods, general agent, 1010 Webster st., Oakland.

DRS. C. C. & G. W. O'DONNELL—Office and residence, 704 Washington st., near Kearny, and 765 Market st., San Francisco; office hours 10 A. M. to 4 P. M., and 7 to 8 P. M.; particular attention paid to diseases of women and children.

MUSICAL.

PRIVATE TUITION in painting; lessons on piano and organ, by an experienced teacher. 589 Eighteenth st.

S. C. BALDWIN, teacher of banjo, mandolin and guitar; 4 lessons, 1 per week, $4; 8 lessons, 2 per week, $6; instruments furnished pupils free to take home. Studio, 475 13th st. cor. Washington. Room 2.

PROF. FRANK PALMER, Mandolin, guitar and banjo; 4 lessons, 1 per week, $3; 8 lessons, 2 per week $5; instruments furnished pupils free to take home; director and teacher of Espanita Mandolin and Guitar Club. Studio, Macdonough block, room 5.

PHYSICIANS' DIRECTORY.

D. D. CROWLEY, M. D.—Surgeon; office Central Block, 1062 Broadway, Oakland.

PALMISTRY.

PALMISTRY—Genuine studiet science by Madam Pinckett; can be seen from 10 A. M. to 9 P. M. in her new residence, No. 213 Telegraph ave.

REAL ESTATE.

PROPERTY FOR SALE
—by—
WILLIAM J. DINGEE.

$900—Choice building lot in Fruitvale 51x175 feet; situated on East 15th st. near Adeline st.; five minutes' walk to Twenty-third ave. station. WILLIAM J. DINGEE, 460-462 Eighth st.

$800—Fruitvale building lot; a prominent corner 72x114; short distance from Fruitvale station; offer solicited. WILLIAM J. DINGEE, 460-462 Eighth st., Oakland.

$500 to $1,000—Fine lots on Fruitvale ave.; tract now being subdivided; any size frontage can be obtained; special inducements and easy terms to those wishing to build. WILLIAM J. DINGEE, 460-462 Eighth st.

$2,500—A bargain; on Peralta st.; modern seven room, two story house, with 45 foot lot. WILLIAM J. DINGEE, 460 Eighth st.

$15,000—An elegant suburban residence to exchange; delightfully situated at Claremont; five acres, handsomely improved; one of the show places of the county; fine house of ten large rooms, stable, green houses, servants' quarters, beautiful running creek, fruit trees, etc.; send for particulars. William J. Dingee, 460-462 Eighth st., Oakland.

$450—The best bargain in Oakland; lot 26x125, Filbert st near Eighteenth st.; street work all done; reduced from $800; easy terms. WILLIAM J. DINGEE, 460-462 Eighth st.

$1,250—Modern cottage at Fruitvale; five rooms and bath; lot 50x142; situated on north side Lynde st. near Fruitvale avenue. WILLIAM J. DINGEE, 460-462 Eighth st.

$4,000—Modern residence, seven rooms and bath; very desirable location in East Oakland, lot 50x100; being one of the best corners on Sixth ave.; fine neighborhood. WILLIAM J. DINGEE, 460-462 Eighth st., Oakland.

$3,500—Very desirable home in Highland Park; new modern seven room cottage; built in latest style, large grounds 70x140; must be sold. WILLIAM J. DINGEE, 460-462 Eighth st., Oakland.

$5,000—An elegant new home, corner 12th and Magnolia sts.; must be seen to be appreciated; easy terms. WILLIAM J. DINGEE, 460-462 Eighth st., Oakland.

LAYMANCE
REAL ESTATE AND INVESTMENT CO.
466 EIGHTH STREET.

An Unusual Bargain—A fine building lot on the west side of Telegraph ave., formerly worth $60 per foot, can be bought for less than $35; size to suit buyer; a special opportunity.

$1,500—A neat cottage, 6 rooms and bath, on 20th st. near West; rents $14; sunny and pleasant home.

$7,000—An elegant new two story residence, just completed, containing 11 rooms and bath; finished and completed with every modern convenience; exceptional location; constructed for a home; if not sold by July 1st will be withdrawn from market; five blocks of 14th and Washington sts.

$1,400—Cottage renting for $10 per month on Webster st. near 10th; lot 25x75; make an offer; being sold to close estate.

Business Property Investment—S. W. cor. 10th and Webster sts., size 50x75; appraised value, $4,250; make an offer, as the estate must be closed.

$4,750—Just completed; new two story colonial style residence, 7 rooms and bath, beautifully situated on Linden st. bet. 14th and 16th; do not fail to see this house even if you are thinking of building your own home, as everything is the latest.

$1,100—Chestnut st, lot, 33x125, beautifully situated, close in and a bargain.

$1,100—Lot 32d st, 40x140, bet. Grove and Telegraph ave.

$1,400—Neat cottage on Harrison st. below 7th. Always rented.

$1,300—Neat cottage on 6th st.; corner lot; always rented.

$2,100—$200 cash, $20 per month; special bargain; worth $3,500; modern cottage, 6 rooms, on 13th ave. close to Brooklyn station, and will in the future be business property.

Special Instalment Purchase—$1,250; read this; two story residence, building cost $2,000, lot 40x100, Highland Park, rents $12, only $250 cash, balance on mortgage of $900, which was an original loan of $2,000.

$950—A new cottage of 4 rooms and bath on Peralta st. near 34th; a bargain.

$3,500—Two story residence, 8 rooms, north side of 19th st. bet. Market and Castro; a central location, adjoining nice improvements; will bear investigation.

$1,250—Mortgage $900; only $350 cash; two story house, 6 rooms and bath, at 21st and Market sts.; rents $10 per month.

EXCHANGES.

$2,500—Pasadena residence clear for Oakland home and assume mortgage.

$3,000—Los Angeles cottage for same value in West Oakland.

$5,000—East Oakland residence, 11 rooms, for San Francisco home, and assume mortgage.

$3,500—Central Oakland cottage for choice located lot or cottage in San Francisco.

$4,000—Choice Berkeley cottage for centrally located Oakland home and pay $2,500 difference.

$4,000—Modern central Oakland residence to exchange for income flats; pay difference.

$3,500—San Jose cottage, rents $15, for Oakland home and pay difference.

$7,000—Alameda 10 room residence, completely furnished, rents $60; mortgage $3,000; equity for Southern Cal. home.

$5,000—Mortgage $2,000, rents $30; San Francisco flats; equity for Los Angeles or Oakland home.

$12,000—Bank mortgage $5,000; elegant 13 room residence, Oakland; equity for Berkeley or East Oakland property.

Call or write for information.

LAYMANCE
REAL ESTATE AND INVESTMENT CO.
466 EIGHTH STREET.

LOST AND FOUND.

$10 REWARD—Lost or stolen, about Feb. 10th, gold ring setting of two pearls, garnet in center; no questions asked. Major H., city P. O.

LOST—Pug dog puppy, 10 months old. Finder will receive suitable reward by returning to No. 1919 Telegraph ave., cor. Thirty-sixth st.

LOST—Wednesday, May 26th, a small box containing one pair gold sleeve links and two gold collar buttons. A. Steffanoni's name and address on box. Return to Tribune office and receive reward.

LOST—Saturday, May 22d, pair of gold framed spectacles in chatelaine case. Return to 1168 Broadway and receive liberal reward.

LOST—A purse, on the Alameda electric car, on or near 23d ave., containing $15 in gold, latch key and some silver. Return to this office and receive reward.

REAL ESTATE.

BENHAM & THOMAS.

LIST OF BARGAINS.

$250—Fine lot, Golden Gate; easy terms.
$500—50 foot lot, well located.
$1,000—Two choice lots in Stockton.
$1,200—Modern cottage, large lot, Golden Gate.
$1,400—New cottage, E. 19th st.; large lot.
$3,000—Seven room cottage and barn, East Oakland.
$2,000—Two story house, five rooms, E. 17th street.
$2,500—Five room modern cottage, near business corner.
$3,500—Five room cottage and stable, large lot, 11th ave.
$6,500—Ten room modern house, adjoining business property.
$1,500—Five room house, 13th ave.; business property.
$1,750—Five room modern cottage, 13th ave.

DESIRABLE PROPERTIES FOR EXCHANGE.

$1,600—Clear ranch, 160 acres, Missouri.
$1,000—Five lots, Wichita, Kansas; clear.
$1,000—Block, 12 lots, Acton, Los Angeles county.
$4,000—125 acres, Howell Mt.
$5,000—Choice ten acre tract, Pasadena; clear.
$3,500—108 acres, Ben Lomond; clear.
$16,000—183 acres, near Concord; improved.
$1,250—80 acres, Santa Cruz Mts.; clear.
$2,400—160 acres, Tehama county.
$1,750—Four acres, improved, near Los Gatos.
$3,500—Fifty acres, orange land, Palermo.
$10,000—725 acres orange, alfalfa and grain and pasture land, plenty of timber, well watered and in irrigation district, good buildings; Yuba county, five miles from railroad; can be subdivided; this is a great bargain; will be sold or exchanged for Oakland or S. F. property.
$4,500—180 acres, stock and hog ranch.
$4,000—160 acres stock and wood ranch.
For Rent—Furnished house, six rooms and bath, near Broadway; $40; with piano.

BENHAM & THOMAS.

Houses, cottages and lots for sale in all parts of the city by

A. J. SNYDER & CO.,
467 Ninth St.

For Sale—$3,150; S. E. corner of Thirtieth and Linden sts.; 100x125 feet, with two cottages of 5 rooms and bath each; a bargain.
For Sale—$10 per foot; 40x129 feet on north side of Twenty-second st., bet. Grove and Telegraph.
For Sale—$50 per foot, 32x100 feet, on north side of Hobart st. near Telegraph.
For Sale—$1,500; lot 44½x110 feet, east side of Telegraph near Thirty-sixth st.
For Rent—Cottage, six rooms and bath; nearly new, West st. near Twenty-first.
For Rent—Cottage, 5 rooms and bath, on Twentieth st., bet. San Pablo and Telegraph.
Wanted to Buy—Lot bet. Eighth and Sixteenth, Market and Adeline.
Wanted—Cheap house of 7 to 8 rooms with one or two lots, within eight to ten blocks of University, Berkeley.

A. J. SNYDER & CO.,
467 Ninth St.

BEAUTIFUL BUILDING LOTS
—in the—
FLINT TRACT
—at—
GREATLY REDUCED PRICES.

The Flint Tract lies just three blocks above the Piedmont Baths, overlooking Lake Merritt and Alameda on the south; San Francisco, the bay and the Golden Gate on the west and the Piedmont hills on the north and east; its elevation commanding the most magnificent views to be had from any point in the city; and is situated but

TEN MINUTES FROM THE BUSINESS CENTER

On the Piedmont Electric Line.

ABSOLUTELY THE CHOICEST AND HEALTHIEST RESIDENCE SECTION IN OAKLAND

In the immediate vicinity are the elegant and costly homes of Senator Perkins, Al Wood, H. P. Garthwaite, Dr. E. L. Dow, E. P. Flint and others.

Streets macadamized, sewered and sidewalked

Now is the time to buy a home site, as these lots can never be had so cheap again, and special inducements will be made to those who will build.

For prices, terms, etc., apply to

H. B. BELDEN,
REAL ESTATE, INSURANCE AND LOANS.
1113 BROADWAY, NEAR 13TH ST.

AFTER READING THE TRIBUNE on "Greater Oakland," do not fail to see the "ONLY TWO LOTS" with a substantial sidewalk and a FREE supply of city water for one year, offered for $250 to persons who will build; the balance of the lots are offered for $550. This property is located only four blocks north of the "old charter line." Apply at once to R. J. Montgomery, 1112 Broadway, Oakland.

J. S. COLBURN & CO.,
OAKLAND REAL ESTATE,
1756 SEVENTH ST., WEST OAKLAND.

$1,800—Nice modern cottage of 6 rooms, bath and high basement, on 10th st. near Center; lot 26x120. J. S. Colburn & Co., Real Estate, 1756 7th st.

$1,000—Will buy a cottage of 5 rooms and bath on Lincoln st. near Wood st.; lot 25 x112½. J. S. Colburn & Co., Real Estate, 1756 7th st.

$3,000—Cottage of 7 rooms and laundry; high basement; all modern improvements; on Poplar st. near 14th st.; lot 40 x125. J. S. Colburn & Co., Real Estate, 1756 7th st.

$1,250—House of 5 rooms; lot 27x90, N. E. cor. of Wood st. J. S. Colburn & Co., 1756 7th st.

$1,000—Installments of $20 per month, buys cottage of 5 rooms on Atlantic st.; lot 27 x144. J. S. Colburn & Co., 1756 7th st.

FOR EXCHANGE.

PIANO LESSONS wanted by first class dressmaker in exchange. Music, station B, East Oakland.

COMPETENT teacher will give piano lessons in exchange for thorough instruction in book-keeping. Louise Gerlach, 23d avenue Postoffice, East Oakland.

FOR SALE OR EXCHANGE—In Auburn, county seat of Placer Co., the great health resort, 12 acres, 6 in fruit in full bearing; all varieties of small fruits; also good house, 3 rooms, 3 blocks from depot, shipping houses, etc.; 5 hours from San Francisco; 4 trains to Sacramento daily; will exchange for city property; price $6,000 in exchange, reduction for cash. Address J. P. Cook, County Clerk's office, Oakland, Cal.

TO EXCHANGE for Oakland or San Francisco property, or for irrigation bonds, 1700 acres of first class pasture and farming land, unincumbered; several hundred acres of this land can be cultivated, and the soil very rich; a growth of large white oak timber on the land; would make an excellent hog or stock ranch; located about twenty miles from the town of Santa Maria, Santa Barbara County, California. Address W. G. Taylor, P. O. Box 478, Oakland.

ALAMEDA PROPERTIES.

H. P. MOREAL & CO.
Real Estate Agents, S. E. cor. Park street and Santa Clara ave., Alameda Tel. 37.

$1,200—Lot 35x100, with cottage 4 rooms and bath, near station.
$1,500—Lot 25x163, business property, Park st., near Park st. station.
$450—Fine lot 48x125 on Central ave.; great bargain.
$2,000—Fine new two story house, lot 35x100.
$2,800—Handsome new up to date cottage of 6 rooms and bath, only $100 down and balance $25 per month; lot 40x150, near station and school.
$2,250—Fine corner lot 83x100, modern 5 room cottage.
Fine N. E. corner, beautiful new cottage 7 rooms and bath, $150 down and $30 per month; a great bargain.
$4,000—Fine modern two story house of 8 rooms and large reception hall, with lot 50x180, one block from station, good location, any terms.
Bargains in all kinds of property. Houses to let cheap.

H. P. MOREAL & CO.,
No. 1432 Park St., - - - Alameda.

545 feet frontage, 3 blocks from Bay station; will cut up into 20 lots; only $6 a front foot; adjoining property selling at $12; will exchange.
$600—Lot 37:6x125, 3 blocks from station; street all finished and stone sidewalk; ready for building; snap.
Large meeting and dancing halls; offices for doctors, dentists, lawyers, architects, etc.; stores for any kind of business; very cheap rents.
$7,700—Ranch near Vacaville, 26 acres well improved, extra fine fruit; 40 acres hay, etc.; near school; will exchange.
Furnished and unfurnished houses for rent.

W. B. FITCH & CO.,
Encinal Hall block, Bay station, Alameda.

FOR SALE.

Modern house, seven rooms and bath; lot 40x115; a bargain; price $2,000, cost $3,250 to build; terms to suit.

Modern cottage, five rooms and bath; corner lot 100x150; worth $3,000; will sell for $2,000; an unequalled chance to get a good home.

A bargain in lots; only a few left; at the very low figure of $100 each, for cash.

—Apply to—
S. S. AUSTIN, - 1101 Twenty-third Ave.,
EAST OAKLAND.

We have forty lots left in the Temescal tract, three blocks from the Telegraph avenue electric cars. Presents a fine front. Can be bought cheap. Small cash payment and easy payments. These are the cheapest lots in Oakland. Apply at once BLOW & THOMSON, 416 Fourteenth street.

$800—House and lot on east side Magnolia street near Thirty-second st.; lot 50x133. Call at BLOW & THOMSON, 416 Fourteenth street.

An elegant residence containing fourteen rooms, bath and all modern conveniences, situated on Jackson street, northwest corner near Oak street local station; lot 100x200; flowers, shrubbery and lawn, this property can be sold for much less than present actual value; apply at once. BLOW & THOMSON, 416 Fourteenth street.

100 lots in Glascock tract, fronting on San Pablo avenue, Myrtle, Filbert, Thirtieth, Thirty-second and Thirty-fourth sts.; street work complete; these desirable lots will be sold cheap and on easy terms. BLOW & THOMSON, 416 Fourteenth st.

Modern six room cottage, half block east of Piedmont avenue lot 40x101, good stable; will exchange for vacant lot in Oakland not to exceed $1,000 in valuation.

OAKLAND BICYCLE DEALERS

B. C. LUND, corner Fourteenth and Franklin; Thistle cycles; expert repairing.

WOLFF AMERICAN high art cycles, first class repairing. Sturratt Bros., 422 Twelfth st.

'97 HUMBERS—Come and see them. 300 San Pablo ave. F. C. Hoag.

OCULISTS.

HAYWARD G. THOMAS, M. D., Office Central Bank Building, Fourteenth and Broadway. Hours 10 to 4.

HOUSEHOLD GOODS FOR SALE.

ON ACCOUNT of removal to San Francisco, I will dispose of my furniture, carpets and kitchen utensils at a very reasonable figure. Mrs. F. Cahn, 722 Tenth st.

GOOD COAL OPINIONS.

Everyone is pleased with our $8.00 coal. It burns long and well. Pacific Coal Co., Tel. Main 34, 305 Sixth st.

FURNISHING.

Honest wines and pure whiskies is our business. To demonstrate that the public appreciates unadulterated liquors is an object of ours. Our claret are unexcelled. We have them for all prices, and no poor grades. N. W. cor. Washington and 13th Sts., Oakland. Jos. Doguet.

MAIN HIDDEN WATERWAY.

The Big Lake Sewer Must Be Cleaned at Once.

Men Who Fight Fire Will Be Given Fifteen Days to Rest.

The Auditing and Finance Committee of the City Council met last night. Chairman Upton presided, and all the members were present. A number of claims against the city was taken up and considered.

The bill of the Piedmont Paving Company for $148 for earth and rock furnished for Lake Shore avenue was allowed.

It was recommended that $.50 be appropriated for the purpose of reflushing the main lake sewer, as it was shown the work is necessary at once.

The question of the annual vacation for members of the Fire Department was also considered, with the result that a recommendation was adopted to give each man the customary fifteen days' rest.

The payment of the salaries of firemen who have been on the sick list was recommended to the Board of Police and Fire Commissioners in the following instances: J. C. Murphy, extraman engine No. 1, Edward Barnett, driver of truck No. 1; Cy Brimes, driver of engine No. 6, and Phil Reader Jr., stocker of engine No. 6.

Then a number of the regular monthly bills were recommended to be paid.

Chief of Police Lloyd through a clerk asked that $200 be set aside for the emergency fund. The request was referred to the Council, to be brought up when the Chief could be present to show the necessity.

After some further discussion of bills, the committee adjourned.

THE CRUISE OF THE NEW YORK

No Cause for the Sensational Reports Regarding Her Departure.

By Associated Press to The Tribune.

WASHINGTON, June 12. It is now denied at the Navy Department that the cruiser New York sailed away from Boston Thursday under sealed orders as reported. The explanation of her movements given at the department is as follows:

The ship was to have left Boston last Monday, and the department was under the belief that she had done so.

Late yesterday, when it was learned that she was still at Boston, a telegram was sent to Admiral Sicard asking why his departure was delayed.

This telegram was put in the naval cipher because if anything had gone wrong with the ship or her machinery it was not desired that it should be generally known.

The passage of the cipher, however, was supposed by the officials of the department to have given rise to the story that the ship had sailed. Now it is stated that the ship is going to Newport News and will return to New York.

She will remain a month at Newport News, and it is probable that advantage will be taken of the opportunity to dock the New York in the Brooklyn private dock at that point.

A Log Boom Breaks.

By Associated Press to The Tribune.

SPRINGFIELD, Mass., June 12.—A large part of a drive of logs in the Connecticut river containing 28,000,000 feet is on the way to the sound, the boom at Holyoke, which was relied upon to stop them having broken this morning. Thousands of people line the banks, watching the drifting logs and many are striving to catch some of the logs for fire wood.

An American Performer.

By Associated Press to The Tribune.

LONDON, June 12. August Belmont's chestnut horse Kroman ran second in the race for the Manchester cup at the Manchester Whitsuntide meeting today. The race was won by Mr. Dobell's chestnut horse Piety. Nine horses ran. The cup is valued at 2,000 sovereigns, 200 sovereigns in plate, the rest in specie and the course is one mile and three quarters.

The Tobacco Case.

By Associated Press to The Tribune.

NEW YORK, June 12. The jury for the trial of the officials of the American Tobacco Company today in an indictment charging them with conspiracy was completed at noon. The hearing was then adjourned until Monday.

Sully and Fitz.

By Associated Press to The Tribune.

BUFFALO, N. Y., June 12.—John L. Sullivan and his manager left for New York this afternoon without having consummated a match with Fitzsimmons. There is no probability of a match being made.

The Plague at Jeddah.

By Associated Press to The Tribune.

JEDDAH, June 12. It is officially declared that the bubonic plague exists here.

Market Quotations.

Corrected daily by Hill & Dean, grain and commission dealers, Oakland, June 12, 1897.

CHICAGO MARKET REPORT.

Oakland Tribune

PUBLISHED DAILY (Sunday excepted)

—at—

413, 415 and 417 EIGHTH STREET

—by the—

TRIBUNE PUBLISHING COMPANY.

WILLIAM E. DARGIE, President.

Delivered by Carrier,

AT FIFTY CENTS PER MONTH.

OUR EASTERN OFFICE.

The Eastern Office of The Tribune is located at 230 Temple Court Building, New York City. Complete files of The Tribune may be found there. Visitors always welcome.

E. KATZ, Manager.

AMUSEMENTS.

Oakland—"Gloriana."
Baldwin—"Merry Tramps."
Morosco's—"House on the Marsh."
Alcazar—"Engaged" and "The First Born."
Tivoli Opera House—"Miss Frisco."
Orpheum—High Class Vaudeville.

PICNICS AT SHELL MOUND PARK.

June 13th—Norddeutscher Verein, till 11 P. M.

SATURDAY............JUNE 12, 1897.

The "crisis" in Spain has been endured so long that the people are beginning to consider it as a normal condition.

Pacific Grove must be turned upside down. The residents there claim they saw an inverted rainbow in the heavens last night.

Mr. Cleveland has sunk so deep into the abyss of oblivion that even the results of his fishing expeditions are no longer reported.

Is it not rather strange that so much should be heard in this country of the Queen's Jubilee and so little of the Fourth of July?

Judging by the continued reports of rich mining strikes in Southern California the "yellow fever" must be raging in that part of the State.

While the European concert is indulging in the duet strains of peace the unspeakable Turk is hanging on to the receipts at the box-office.

The Chico Health Officer recently faced death in the execution of his duty. He stopped a hearse because the legal papers had not been filed.

The Berkeley editors who were prophesying all kinds of defeat for the annexation project have been strangely silent since Thursday. What's the matter?

The opinions of the San Francisco police department and the attorneys for the Hoffman family harmonize only in so far as they agree that the merchant is dead.

Several people who saw the last airship insisted that they could hear wheels working. The Hollister Free Lance does not doubt it but denies that the wheels were in the air-ship.

In spite of all that is said about trusts the Sonoma wine growers have just decided that they get better prices by selling to the syndicate and have unanimously agreed to stand pat.

The best proof that there is a fair profit in raising good cattle in California may be found in the fact that the men who handle stock are not complaining about their business being bad.

The uprising in India proves again that it is fear rather than love that retains for England her Hindoo domain. The effects of the lesson taught during the Nana Sahib revolt are evidently dying out.

"The Appeal's corps of correspondents make current history," says the Marysville Appeal. Would it not be more professional to record it than to "make" it? There is too much "made" news floating about.

Who says old Oom Paul is not a diplomat? His declaring Jubilee Day a holiday throughout the Transvaal is the most effectual way possible of disposing of the rumors of strained relations between the Dutch Republic and the British Empire.

The popular terror against the probability of being buried alive has brought about the establishment of a novel mausoleum company in New York. Each corpse is to be placed in a cement sepulcher and electrical apparatus adjusted to reach the body so that the slightest movement will sound an alarm that will be heard by a watchman. There will also be an indicator showing exactly from which sepulcher the alarm came.

THE TUNNEL ROAD.

Contra Costa is in earnest about building the tunnel road and if as much vigor is shown at this end as is being displayed at the other, the long hoped-for improvement will soon be a reality. The committee appointed by the Contra Costa Supervisors after a thorough investigation of the project has reported that it is feasible in every way and furthermore has submitted a statement showing that their end can be built for $12,000 and the entire amount paid off in ten years time, at a comparatively small extra annual tax.

"The citizens of Oakland and vicinity," continues the report, "are very enthusiastic over the construction of the tunnel and we are satisfied that they will have sufficient funds raised by popular subscription inside of sixty days to build one-half of the proposed tunnel."

We must not let our neighbors outdo us in determination and enterprise regarding the much-needed improvement. Now that we have succeeded in working up the necessary enthusiasm and have arranged the preliminaries, there should be no faltering until the achievement is accomplished. The Citizen's Committee that is now in charge of the matter should see to it that everything possible is done to further the project, for there is no gainsaying the fact that there are less obstacles now to be overcome than ever before. The proposition is one of importance to the whole county, for it means the opening up of a new artery for commerce and the diverging to Oakland of much of the trade that now, through lack of transportation facilities, goes to San Francisco. The sum that will be required, which is roughly figured at $30,000, means but a small outlay compared with the benefits that will be received and if raised on the district plan would cost less than $1 on each $1,000 of assessable property in the section benefited.

The length of the proposed tunnel is 1,050 feet and of this 160 feet have been constructed. The approaches have all been made and the actual boring required will not be *much* over 900 feet.

The Willows Promoter says: "We have before us a letter from a gentleman in Oakland which we will quote at length, to show our readers that the eyes of outside capital are upon our county. The gentleman whom we quote is connected with the foremost financiers of the land and is a thoroughly reliable gentleman."

The "Oakland gentleman" who would go outside of Alameda county just now for investment must be a new comer.

Berkeley is now figuring on coming into Oakland. That's right. Next will come Alameda and then we will have our city and county government.

GREATER OAKLAND.

San Francisco Call, June 12th.

There is joy in Oakland over the result of the annexation election, the effect of which will be to augment the population of the city across the bay by nearly 12,000 and to add about $6,000,000 to her assessed valuation. It means much for Oakland and more for the suburbs which were annexed. It is certainly a movement in the right direction.

The suburban villages that clustered about Chicago discovered early the manifold advantages of uniting with the greater aggregation of people under one municipal government. Greater New York is an example of the trend toward the centralization of interests, which practically amounts to co-operation on a scale of great magnitude. In fact, this idea of co-operation is permeating both public and private enterprise.

In the coming century co-operation will be one of the reigning principles throughout the civilized world. All the indications point that way. In our own State, we observe that orchardists have found that their profits are largely increased through a system of co-operation; the grape growers are combining with a similar object in view, the merchants and mechanics form associations or unions for mutual protection in their respective spheres; and in all trades and occupations the same spirit seems to prevail—the spirit of co-operation. In a broad form this principle appears when the suburban towns petition to be taken under the wing of the big municipal corporation.

And what are the advantages? Let us see. The suburban towns cannot afford, each with its small population, to build proper systems of sewers and the public health in each of those places suffers in consequence. The water supply is limited and they have not sufficient protection against fire. Their streets are in need of improvement and extension, but the small population cannot provide for these things with the means at their command. And then they lack a desirable system of street lights, and, not by any means the least, police protection.

United with the great city in one corporation the suburbs share all the general benefits. Their old fashioned streets are paved and new streets laid out, their locality is well lighted at night and patrolling policemen render their homes and persons safer; breaches of the peace are fewer; the water system of the big city is extended to them, and an efficient paid Fire Department is at their service; good sewers are put in, removing menaces to health—all these benefits proceeding from the consolidation of interests in the big municipality. When compared with the benefits, which are inestimable, the additional cost is immaterial. The property values double and grow continuously higher.

Oakland is to be congratulated on her new accession of population, not to mention the dowry. Other cities with extensive suburbs here in the State of California would do well to follow Oakland's example. Los Angeles is one of them; San Jose is another.

BIKE AND BLOOMERS.

Joe Jefferson tried the bicycle once and gave up. There are times in a man's life when the streets ought to be half a mile wide.—Indianapolis Journal.

In the London Lancet an eminent physician says that after a long ride on the bicycle he experienced "paraesthesia in the fourth and fifth fingers, with impaired sensibility, and paresis in the interossel lumbricals and the adductor pollicis." A layman would say that the long ride made his hand numb, provided he mentioned the matter at all.—St. Louis Globe-Democrat.

Why He Was Cheerful.—
'Midst all that wreck he gave no sign
Or hinting that he sorrowed.
We understood it when we learned
The wheel was one he borrowed.
—Detriot News.

The Annual Whoop.—
Crown him with bays,
And cheer him, and praise,
And build him a monument lofty and grand;
Doff your hat when you meet him,
And kneel when you greet him,
And envy the man who has shaken his hand.

Honor his name
And cherish his fame,
And laud and applaud him with all of your might.
Though he's not a Napoleon,
Bet ev'ry simoleon
You can borrow that he is distinctly all right.

He won the first place
In the yearly road race;
But that isn't all—not by a long shot!
Set me down as a sinner
If he didn't—this winner—
Do the trick on the kind of a wheel that I've got!
—Cleveland Leader.

Peterbee—What on earth has given Smitherton such a bicycle face? He doesn't ride a bicycle.

Smythe—No; but he had to buy three bicycles for his family to ride.—Puck.

"This talk about the bicycle amounting to anything in the way of exercise," said the fat man with the three chins, "is all rot."

"You ain't been trin' it, have you?" asked the lean man.

"Me? No. Nit. Not. But my oldest girl's got one, and it don't tire her half as much to ride the darn thing all day as it does to help her mother for half an hour 'round the house."—Cincinnati Enquirer.

"I knew Pedalman was soon to marry Miss Walker, but I had no idea that he was so thoroughly infatuated."

"What makes you think he is thoroughly infatuated?"

"He has just sold his wheel to get money to meet the first installment on his household goods."—Omaha World-Herald.

When those New York women get so they can play bicycle polo, maybe they will be able to stand on a chair and kill a mouse with a cane.—Buffalo Courier.

VERY HARD CASH.

The 1 cent bronze piece is composed of 95 per cent of copper and 5 per cent of tin and zinc.

The 10 cent silver piece was authorized by Congress in 1792, and its coinage was begun in 1796.

A really handsome pocketpiece has gone into obscurity. It was the $50 gold piece of octagonal form.

Mr. Bryan might apply for an injunction to prevent the gold Democrats doing business with the name of Thomas Jefferson.

That bimetallic conference trio will at least serve to keep in memory the important work accomplished by the three tailors of Tolley street.

Switzerland has as many as 557 savings banks, in which 1,196,549 persons, or more than a third of the total population, are depositors.

During ordinary seasons the English mint turns out 420,000 sovereigns a week. But it can turn out 1,000,000 a week, and has done so more than once in the last fifty years.

Mexico's gold exportation is increasing at the rate of nearly $2,500,000 a year. When the Mexico, Cuenavaca and Pacific road opens up the great State of Guerrero, there will be a notable augmentation in Mexico's annual gold output.

Last month 1,400,000 silver dollars were coined at the United States mints, and not one of them can be bought with two Mexican silver dollars. A Republican administration is not afraid of a silver dollar that maintains equality with a gold dollar.

The total number of banks in Japan at the end of March last was 1,400, and their aggregate capital was 262,379,114 yen. The total number of commercial, industrial and agricultural companies extant on the same date was 1,813, and their aggregate capital 278,235,047 yen.

With reference to the adoption by Japan of a gold standard, the Straits Times anticipates the disappearance of the Japanese yen and the gradual spread of the British dollar throughout the east. The international currency of Asia will then become of the same nationality as the international language of Asia.

The French Minister of Finance has adopted the design of M. Roty for the new f.5 piece. The new f.5 piece will have on one side a female figure, with the Phrygian cap on her head. She is scattering grain. There are the rays of the rising sun. Around the coin run the words "Republique Francaise." On the obverse there is a torch ablaze, and crossing it a laurel branch.

If the general war in Europe is avoided the fact will be due to the bankers. The bonded debt of Greece in round numbers is $107,000,000, and that of Turkey $921,000,000. This is more than either country can pay interest on. The Greek debt is $40 per capita, and the Turkish debt is $37. The people of both countries are poor and are already overtaxed. The bankers to whom this debt is due are opposed to its increase. They have much trouble with it as it now stands. Now, these bankers have great influence in England, Germany and France. They were strong enough at the time of the Turko-Russian war to compel the Powers to tear up the treaty of San Stefano and substitute that of Berlin. The Sultan knew what a narrow escape he had, and to whom he was indebted for that escape. He knows that his banker creditors are his best friends.

A Calm Thief.

There was a brief but engrossing incident in a woman's life the other day, and she has not realized yet the full details of a situation which stunned her completely for the few minutes it lasted. She had gone into one of the big department stores up town and was standing at a counter waiting for the girl to attend to her. Then she felt a woman's hand in her pocket. Involuntarily she seized her skirt and was fortunate enough to catch the woman's hand. This happened in a second, and none of the women about her had noticed the incident. The pickpocket struggled to free her hand, while the other woman clung to her wrist not with any desire to arrest her or even to retain her, but merely with the feeling that she was doing something. Neither had spoken a word. The first to act was the pickpocket. Her hand was still held, and, with a pretense of grasping the other woman's hand, she cried out:

"This woman is trying to rob me."

Everybody turned to look at the two, and in her astonishment the woman let go the thief's hand. The thief drew her hand suddenly out of the pocket, and while those about them were gaping at the innocent woman she darted through and escaped. The other woman's head swam, and there was a dark shadow in front of her eyes for a second. But the women about her realized the true situation in a moment, and their sympathy was all for her. They helped her to recover her composure and get into the open air as soon as possible.—New York Sun.

She—I thing it is cruel to catch fish.
He—But I'm not catching any. I'm merely feeding them.—Puck.

Cures Talk

"Cures talk" in favor of Hood's Sarsaparilla, as for no other medicine. Its great cures recorded in truthful, convincing language of grateful men and women, constitute its most effective advertising. Many of these cures are marvelous. They have won the confidence of the people; have given Hood's Sarsaparilla the largest sales in the world, and have made necessary for its manufacture the greatest laboratory on earth. Hood's Sarsaparilla is known by the cures it has made—cures of scrofula, salt rheum and eczema, cures of rheumatism, neuralgia and weak nerves, cures of dyspepsia, liver troubles, catarrh—cures which prove

Hood's Sarsaparilla

Is the best—in fact the One True Blood Purifier.

Hood's Pills cure liver ills; easy to take, easy to operate. 25c.

A Woman's Journey Out on the Desert.

What She Saw on a Trip to Randsburg.

A "looker-on in Venice" might be pardoned for thinking that the "rights" of a woman are pretty well recognized when she can start alone for the heart of a desert at an hour when steady-going people are seeking their beds, and accomplish the journey without molestation.

The train which most persons take who are going to Randsburg via the Southern Pacific Railway leaves the Arcade depot a few minutes before 10 P. M., and arrives at Mojave at 2:45 A. M.

Last Sunday night the Fresno baseball players were among the passengers and great was their elation in going home victorious, expecting to be met by a brass band and half the population of their city. Travel to Randsburg just now is light, although the spring months brought many men to the camp who scattered about the surrounding country, some looking for investments, others doing development work on previously located claims.

A stage has just been put on which makes immediate connection with the 2:45 A. M. train, but the majority of passengers prefer to take a room at Mojave for the remainder of the night, starting for the fatiguing ride of fifty miles at 9 A. M.

Besides the Depot Hotel there is a neat and comfortable lodging house across the street, called the Los Angeles.

A new restaurant has been opened by "Scotty," who last winter was Chef at the St. Elmo mine, near Randsburg, and made himself famous for the good meals that he served.

The zephyr for which Mojave is noted was in full career Monday morning, sweeping pedestrians almost off their feet, yet not a particle of dust was in the air. The reason of this, we were told, was because the long continued breezes had left nothing on the ground that could be lifted into the atmosphere.

Two prospectors, a capitalist, some "stars" for the Orpheum Theater, and the scribe, made up the complement of stage passengers on the U. S. Mail Coach. The gentlemanly driver was a pleasing contrast to the coarse jehu of the Kramer coach who insisted on taking "nine press women," last March, where they did not want to go.

For miles, after leaving Mojave, a line of foothills, a spur of the Coast Range, extends to the left of the road.

The wind blew in belts, sweeping fiercely down the canyon of this range, while for long distances between the air was comparatively still and most enjoyable with its happy medium between heat and cold. About this time the driver remarked that he "thought it would blow in the afternoon." We wondered what he called blowing as we remembered our experience in Mojave; before night we understood. At the eighteen mile house, shortly before noon, dinner is taken and the horses are changed. It is a pleasure to recommend this place, where only 35 cents are charged for the best of home cooking, and the rooms bear evidence of a refined taste in the occupants such as we would not expect to see in this location. The walls are hung with large paintings done by the mistress of the house, good books were numerous, and an open music score lay on the parlor organ. "We do not find it lonesome," the two daughters said. Just beyond this house is Jaw Bone Canon, where considerable mining is being done, and soon the entrance to Red Rock Canyon is passed. This canyon will sometime be one of the show places of the world. At present few people know of the wonderful peculiarities in the rock formation, the steep and lofty walls of the canyon, and the indescribably beautiful colorings of the various minerals in the rocks. It does not require imagination to see castles, cathedrals, spires, minarets and other architecture in this grand display of nature. There are good placer beds in this vicinity and some quartz mining is being done, also.

Another remarkable place is an old crater in the foothills, where every color of the rainbow may be seen. All around are traces of the fire which once scorched the barren slopes, coming from a volcano now extinct. Dry lake extends for miles on the right, white as snow with alkaline deposits. Salt and borax are found in large quantities in some parts of the lake, but nothing is being done with borax now on the Mojave desert because of the lack of a protective tariff. Two large barns on the stage road from Mojave to Randsburg, which were built for the accommodation of the borax teams which formerly went over the road, are now unoccupied.

On the northern border of Dry Lake is Indian Springs, owned by Tow Owens, whose water is to be piped to the foot of Rand mountain as soon as necessary machinery arrives from the East. Koehn Springs is another refreshing green spot where a large herd of cattle was browsing. The desert had not entirely lost the beauty noticeable in March, after unusually abundant rains, for large clumps of yellow and white flowers were numerous; but the road was dusty and in places quite sandy, though a bicycle might be ridden most of the way in comfort. The soil of this part of the desert is not so red and so easily packed, as it is on the Kramer route. From Koehn Springs to Randsburg we passed through a blinding sandstorm, the worst which has occurred since winter. By this time the young singers of the theater were so disgusted with their new field of labor that only the fact that they were under contract for a month prevented them from stopping off at one of the way stations and returning home by the next stage.

Garlock, the town ten miles from Randsburg, where several custom stamp mills are located was wrapped in swirling clouds of gravel as we passed through, stopping just long enough to change horses. We could just discern the freshly painted store front of Bracewell, long Redondo's leading merchant, and his partners, Wilson & Mullen, who have three places of business on the desert, at Mojave, Garlock and Randsburg. The Randsburg store is being enlarged to meet the demands of a rushing business.

Garlock claims 800 inhabitants and is scattered over considerable territory. It is exposed to the full force of the winds, being out in the valley, and there is nothing prepossessing about it.

A few miles beyond, at the mouth of Goler canyon, is what remains of the town of Goler.

Placer deposits in this canyon have been worked for three or four years, and most of the beds not yet operated will not pay satisfactorily with the wasteful dry washing machines, though if water could be obtained for sluicing they would be profitable. Many of the tents and rude houses have been removed from Garlock to Randsburg.

We now met ten mule ore teams with jingling bells and wagons bearing large casks to be filled with water at Garlock. The grade from that town to Randsburg is heavy, and it was a slow pull up to the camp. Happily, as we advanced, the sandstorm abated somewhat. We could see the "mountains" with which every foot of land around Randsburg is claimed, now and then a prospect hole.

Reaching a point high above the surrounding country, we entered Fiddler's Gulch and soon saw the picturesque mining settlement situated at an altitude of nearly 4,000 feet among the hills. It is a rough-and-tumble town extending along a ravine and up the sides of the hills. Even the leading hotels are not substantially built, and one room, whether in a tent or in a cheap frame building, seems to be considered a sufficiency for housekeeping.

The town is much quiter than it was a few months ago, but the inhabitants regard this fact as a good indication. The rough element has largely departed, and many men who were idle have gone out into the mountains to work in the mines or develop their own claims. The hotels of course, a better business than ever before on account of entertaining so many transients and the stores are better patronized.

Mining is in the air, the subject of conversation everywhere, and the spirit of it is infectious. The deprivations of life in the camp are forgotten and one is filled with an urgent desire to shoulder a pick and shovel and start out on a hunt for the treasure concealed in Mother Nature's broad bosom.

It is perfectly respectable to be "dead broke" while doing prospect work. A little incident that the writer observed in a restaurant today illustrates the quality of human nature often met with where one is untrammeled by conventionality. A miner came in to pay his score, and evidently his pockets were full of money. "Here," he said to the cashier, "I'll pay for that fellow's dinner," indicating a young man at one of the tables. "He's out of luck now." Then he stalked over to his friend and pressed a dime on him, with the declaration that he'd "better have a beer." —Clara S. Brown in Los Angeles Express.

TO LAUGH AT.

Mammy—See yere, yo' Jefferson! Why fon didn't yo' cut me no wood to cook de fish with?

Jefferson—I done 'membered 'bout dat, mammy; so I didn't ketch no fish.—Puck.

"As a rule," says an exchange, "a man's hair turns gray five years earlier than a woman's." This is probably a mistake. The average man doesn't have time to keep pulling them out—that's all.—Cleveland Leader.

Mrs. Green—Tell me, aren't there any expresses running to your town?

Mrs. Gray—Of course there are—plenty of them. Why do you ask?

Mrs. Greene—My husband has told me that he has seen your husband almost every night on his way home, and he always had more than he could carry.—Boston Transcript.

Twentieth Century Love Scene.—Suitor—Ah, dearest Irma, what ecstasy lies in this sweet passion of love which makes the heart flutter and the pulse beat faster.

Irma (recent graduate of a medical school, seizing his hand)—Ha, villian! You are deceiving me! Your pulse is quite normal—only seventy-two. Begone!—Fliegende Blaetter.

Crowd All Gone Then—"I hope," said the young tragedian to the pretty girl whom he had prevailed upon to witness his initial performance of "Hamlet," "that you had no trouble in the crowd at the exits."

"Oh, no," said the pretty girl, wearily, "I stayed until the last act, you know."—Cincinnati Commercial Tribune.

Fuddy—Isn't Miss Smarte a little extravagant? I notice she wears silk about every day in the week. Don't think I ever saw her in calico.

Duddy—Oh, that's no extravagance. The fact is, she's terribly set against the personal element in journalism—so much so, indeed, that she never allows herself to appear in print.—Boston Transcript.

"It's surprising how impracticable some very learned men are."

"Yes; there's Professor Lingwist, for example. He spent over half his life in acquiring fluency in nine or ten different languages, and then went and married a wife who never gives him a chance to get a word in edgeways."—New York Truth.

"But you are too young," pleaded the anxious mother. "No girl should marry before her mind is fully formed."

"Oh," said the gladsome maiden of 18 summers, "my mind has been made up for more than a week."—Cincinnati Enquirer.

"Do you succeed in picking up a living?" said the robin to the toad.

"Oh, yes," replied the toad; "but it keeps me on the jump."—Yonkers Statesman.

The best of all Pills are BEECHAM'S.

Reduced Rates to Montana, North Dakota and Minnesota.

Tickets now on sale at greatly reduced rates to all points in the above named States. Lowest rates to Rossland, Kaslo, and to all points in the Kootenai mining district. These low rates may not last very long, so purchase your tickets at once. Accommodations first class. Meals in dining cars.

T. K. STATELER,
Gen. Agt. Northern Pacific Ry., 638 Market street, San Francisco.

ALL THE YEAR AROUND LINE TO THE EAST.

The Atlantic & Pacific Railroad, in connection with the Atchison, Topeka & Santa Fe Railway, is the most popular and comfortable route across the continent.

Regular daily express to all Eastern points, carrying both palace and upholstered tourist sleepers to Chicago without change of cars. Boston excursions leave every Tuesday, via Montreal and White Mountains. Detailed information and tickets to the East and Europe at lowest rates furnished at company's Oakland office, No. 1118 Broadway. Telephone Main 425. J. J. WARNER, Passenger Agent.

Must Go to Raise Money.

All goods marked in plain figures at Schellhaus' store on Eleventh street. Charles Wollpert, trustee.

For the best mixed drinks go to the popular Macdonough bar (Fred Ch. Poock, prop.), next to the theater.

Children Can Buy

As well as grown people at Chas. Wollpert's trustee's sale, Eleventh street.

Bay City Flour makes the best bread.

CASTORIA.

The facsimile signature of Chas. H. Fletcher is on every wrapper.

New Property

$50 PER FRONT FOOT

One-half Its Real Value, To Be Sold Immediately.

BLOCK BOUNDED BY

Madison, Oak, Eighth and Seventh Sts.

Facing Madison Square. Electric cars pass the property. One block to local R. R. Station. Street work complete. Cement sidewalks, choice neighborhood. In subdivisions to suit purchasers. Look it over.

J. H. MACDONALD & CO.

470 Ninth St. Near Broadway

THE STAR OF HOPE.

"I had lost all hope and gone to my father's to die," said Mrs. Mollie Evans, of Mound, Coryell Co., Texas. I gave birth to a baby a year ago, the 4th of June last," she adds, "and seemed to do very well for 8 or 9 days, and then I began to feel very bad, my feet began to swell, my stomach was all wrong and I seemed to suffer with everything that could be borne. I was in bed 5 months and there was not a day that it seemed I could live. We had the best doctors that our country afforded. I was a skeleton. Every one that saw me thought that I would never get well. I had palpitation and pain in the heart, terrible pain in my right side just under the ribs, terrible headaches all the time; a bearing down sensation; a distressed feeling in my stomach all the time; could hardly eat anything and it looked as if I would starve. All the time I would take such weak trembling spells, and it seemed as if I could not stand it. There were six doctors treating me when I commenced taking your medicine. I had lost all hope and gone to my father's to die. I commenced taking Dr. Pierce's Golden Medical Discovery and his 'Favorite Prescription' together, and I took them regularly until I felt as if life was worth living again."

"I weigh more than I have weighed for ten years. My friends say that I look better than they ever saw me. The first two bottles did me more good than all the medicine I had taken. My stomach has never hurt me since. I can eat anything I want and as much as I want. If you want to use this in favor of your medicine, I am a living witness to testify to it, and will, to anybody who wants to know farther of my case."

Mollie Evans

For comfortable and inexpensive riding—

The Waverley Bicycle

...$60...

These are better than our wheels of last year. The marked difference in price is because we do not have to buy any new machinery.

The matchless Waverley Bicycle for 1897, with absolutely true and dust-proof bearings—a marvel in skill and workmanship—cannot be sold for less than the price we ask—$100.

B. C. LUND, Agt., 14th and Franklin Sts.

Banner Coal

HAS NO EQUAL

$6.50 Per Ton

Order Direct—Dealers Don't Handle It

OFFICE AND YARDS

TEL. MAIN 31 615 Broadway

Are you a Property owner? Interested in street work? Heard of the Williams' Paving Blocks? Office 10th St., bet. Broadway & Washington.

RHEUMATISM LOGIC.

READ THIS....

To whom it may concern:

Oakland, Apr. 24, 1897.

I have taken Flint's Rheumatic Remedy for severe attacks of inflammatory rheumatism and have been completely relieved and cured by one bottle. I have recommended it to friends and in every instance it cured them. I consider it the best specific sold, and a God send to every person afflicted with inflammatory rheumatism.

H. N. MORSE.

NOW THEN—

FIRST—Does it Relieve or Cure?
Harry Morse says it cures.

SECOND—Does it Take a Dozen Bottles?
Harry Morse bought one.

THIRD—Does it Cure Occasionally?
Harry Morse cured his friends.

FOURTH—Is the Testimonial Reliable?
Who does not know the ex-Sheriff of Alameda County whose career has been as brilliant as it was unblemished.

THIS PEERLESS SPECIFIC FOR RHEUMATISM IS SOLD ONLY AT FLINT'S PHARMACY 1171 BROADWAY.

SMITH & SCHMIDT,

—THE LEADING—

Fresco Painters

Are Still at

1227 Broadway - - Office in Bazaar

AMUSEMENTS

OAKLAND THEATER

13th and Webster Sts. Telephone Main 9
W. W. STEGMAN, Lessee and Manager.
TONIGHT and Every Night This Week
Saturday Matinee at 2 P. M.
Last Week of the Charming Young Artist Miss Virginia Jackson, supported by the Bacon Comedy Co. in the greatest of all Comedy Dramas
GLORIANA
Popular prices—10c, 20c, 25c, 50c

Centennial Celebration

—OF THE FOUNDING OF—

Mission San Jose

At Mission San Jose - SUNDAY, JUNE 13th, 1897

A SPECIAL TRAIN Will leave Oakland, First St. depot, near Broadway, at 8:50 a. m.

ROUND TRIP TICKETS $1.00

Free Bus from Irvington. Refreshments provided by the Celebration Committee.

STORES For Rent

—IN THE—

New Acme Club Building

Cor 13th and Clay Sts.

In the Heart of the New Business Portion of Oakland.

Size 48x66 Feet
" 21x70 "
" 20x66 "

Desirable tenants are wanted for these fine stores. To lease for a term of years. Special inducements as to rent, etc. will be made to the right parties.

William J. Dingee

460-462 Eighth Street,

OAKLAND.

—ORDER A—

CALIFORNIA

CHEMICAL

FIRE EXTINGUISHER

Price, $12.50

—OF—

H. E. ROBBINS,

20th St. and Telegraph Ave.

Pacific Coast Agent

Endorsed by Chief Fair of the Fire Department.

GET ONE AT ONCE

And Protect Your Property.

UNION PACIFIC SYSTEM

Shortest Line! Quickest Time!

3½ Days to Chicago 4½ Days to New York

THE OVERLAND LIMITED

Double Drawing Room and Tourist Sleepers, Composite, Buffet, Smoking and Library Cars.

THROUGH WITHOUT CHANGE

Steamship tickets to all points in Europe

For Tickets and Sleeping Car Reservations apply to

H. V. BLASDEL,
1010 BROADWAY,
Oakland, Cal.

For a Cool Drink on a Hot Day

Galindo Hotel Bar BOUQUET & FRANC

EIGHTH ST. Between Broadway and Franklin

Tel. 2383—Black.

HOTELS.

MR. F. A. WILDER

Takes pleasure in informing his friends and the traveling public that he has again assumed proprietorship of the

ALBANY HOTEL

Cor. 15th & Broadway

HOTEL CRELLIN

The Most Favorably Located and Leading Hotel of Oakland, Corner Tenth and Washington streets, Oakland.

KELSEY HOUSE

TWENTY-FOURTH ST.

Between Telegraph Ave. and Grove St.

Finely Furnished Rooms, Suite and Single

From $5.00 a month up

Mrs. M. F. King, Proprietress.

The Lace House

Corner Twelfth and Washington Streets.
The H. C. Capwell Co.
INCORPORATED
Telephone 1071—Red.

If you ever buy anything of us you don't want, return it in saleable condition and get your money.

IT DON'T COST A SINGLE CENT

To enjoy a dish of delicious ice cream, a glass of soda or a box of choice candy. We give a ticket with every dollar's worth of goods we sell which is worth ten cents at the store of E. Lehnhardt, 1159 Broadway. June is our treat. Have an ice cream soda with us.

Prepare for Many Warm Days

The rest of June and July and August, will bring many real hot days. You can remain cool and comfortable if you provide yourself with summer wearing apparel. BUY NOW, while assortments are good.

SATISFACTORY SHIRT WAISTS

We sell them and we warrant them to be all right or we pay you the money back. Prices 48c, 65c, 75c, 89c, 98c, $1.20, $1.45 to $2.00.

BELTS, TIES AND WAIST BUTTONS

These all go with a shirt waist. We show great lines of them, all grades and styles.

A COOL CORSET at 35c

English Netting Corsets at 35c and 50c each. The Thomson Glove-Fitting Summer Corsets at $1.00 to $1.25.

SUMMER UNDERWEAR

Cotton, Lisle and Silk, Vests, Pants and Combination Suits, exceptional values. Vests from 5c up, pants 25c up, Combination Suits from 50c up.

FANCY RIBBONS at 25c yd.

A lot of fancy ribbons, various widths, kinds and shades. Reduced to 25c. Also a lot of high-grade ribbons reduced from 75c to 50c a yard.

LACE NECKWEAR and VEILINGS

Yokes, Collars, Ruffs, etc. A large assortment, all reduced in price. Now 35c, 50c, 75c, $1.00, $1.25, $1.50 to $2.25. New Veilings 25c, 35c, 50c, 75c, and $1.00 a yard.

PARASOLS and GLOVES

This is a busy department in our house. We show the best lines in Oakland. All gloves fitted and kept in repair.

SASH CURTAIN MATERIALS 10c a Yard

New Swisses, Muslins and Nets for short curtains, 10c, 12½c, 15c, 20c, 25c to 60c a yard.

LIES IN AN EARLY TOMB.

Many Sympathetic Friends Mourn Miss Greenhood's Death.

Impressive Services Held in the First Hebrew Synagogue.

Only eighteen summers measured the life of one who, yesterday afternoon was laid away in her grave on the sunny slopes of the Hebrew Cemetery, Mountain View, Miss Pauline Greenhood, the adopted daughter of Max Greenhood. The latter was formerly a merchant in this city and well-known to Oaklanders. The young woman was born and received her education in this city, and her religious instruction in the Hebrew Synagogue. Her death occurred in Los Angeles. Hers was a beautiful and singularly lovable character, and the grief in the home which she, for many years, gladdened with her presence, and in the temple where she was a devout and frequent worshipper, is a very deep one.

Yesterday afternoon, many friends gathered at the Synagogue for a last farewell, and, at once proceeded to the cemetery where the funeral services were held. In the absence of Rabbi Friedlander Dr Levy of San Francisco officiated. He spoke with much power and earnestness of the beautiful young life that had just passed away, and, as he proceeded, there was not an eye among his hearers that was not moist with a tear.

The floral offerings were many and beautiful. Mr. and Mrs. Gus Zander had sent a large pillow of fragrant white roses and pinks, Mrs. A. Salinger and Mrs. M. L. Levy contributed bunches of lovely sweet peas. Others who sent flowers were: Mrs. Lee Hechheimer, Mrs. H. Abrahamson, Mr. and Mrs. Meyer Cohn, the Hershbergs, Miss Celia Abrahamson, Miss Rose Sheeline, Mrs. Benhardy and family, Mr. and Mrs. L. Rothenberg.

Among those who gathered at the church were: Julius Abrahamson, Mrs. Levy, Mrs. Hellman, Mr. Torrey, Mrs. F. King, Mrs. Levin, Miss Golda Levin, Mrs Basch, Miss Madeline Weill, Mrs. Magnes, Misses Perry, Mrs. L. Blumberg, Miss Blumberg, Mr and Mrs. Zander, Mrs. Strauss, Mrs. Marcuse, Mrs. Rothenberg, Mrs. Hershberg, Miss N. Hershberg.

The pallbearers were A. Reese, Frederick Kahn, Louis Scheeline, S. Klein, S. Strauss, I. Tobriner.

STOCK SPECULATION.

By Associated Press to The Tribune.

NEW YORK, June 12.—The stock market opened with an easier tendency under the influence of realizations which ran sugar down to $1.24½ after an initial gain of ⅝. Sugar on tremendous purchases for both accounts, rose 1¾ per cent to $1.26⅛, with a subsequent easing off. The advance created consternation among the shorts who were also disconcerted by the successive advances in the prices of the company's product. Heavy realizations in sugar depressed prices somewhat from the best, which caused a sympathetic downward movement in the general list, carrying prices to the lowest of the morning. The market closed weak, showing fractional losses except in the anthracite coalers. The sales of stock were 112,400 shares.

Make your cake nice and light with Trophy Baking Powder and spoil its flavor with poor or doubtful extracts or spices? Will you? Or will you use Tillmann's

210 Tillmann & Bendel, Mfrs.

WAS OUTWITTED AT LAST

Billings Trickily Dodged the Jail for a Time.

He Now Orders His Meals From Sheriff White's Stone Kitchen.

C. E. Billings is at last in the county jail. Billings was arrested about six months ago, charged with stealing a dog. He was finally convicted and Judge Clift sentenced him to pay a fine of $20 or serve ten days in the county jail. After serving one day, Billings' lawyer appealed the case and Billings was freed on appeal bonds. The appeal however, was never perfected and for the past two months Constable Koch has been trying to capture the illusive Billings.

Billings lives at Temescal in an ornately decorated house, with many peepholes. Billings' pere and mere constituted themselves scouts, and whenever the redoubtable constable came in sight Billings was warned. He would immediately jump into bed and when the constable arrived would be moaning and groaning in the greatest apparent agony.

"I am a very sick man," the 'invalid' would wail. "If I am taken to the county jail I will die."

Constable Koch is tender hearted, and as the offense was a small one, he was lenient. Billings grew audacious and forgot to remove his coat at the constable's approach and would plunge into the bedclothes fully dressed. Koch caught him last evening before he had time to get between the sheets. After a struggle with the two scouts, in which Koch's face was badly scratched, Billings was captured and marched off to jail, to serve his remaining nine days.

SPORTS FOR TWO DAYS.

Runs by Bykers for Tomorrow and Baseball This Afternoon.

The Reliance Wheelmen will take a run to Mission San Jose, tomorrow.

The start will be made from the club rooms at 9 o'clock sharp and an easy pace will be maintained to Centerville, where noon dinner will be served. Later some impromptu sports will be engaged in, after which the run will be continued to Mission San Jose.

The Acme wheelmen will also go to the Mission. The slow bunch will leave the club rooms at 8.30 o'clock and the scorchers will follow a half hour later.

The Reliance Ball Club is playing a charity game with the Heeseman nine at the Central Park this afternoon. The proceeds of the game will be given to the families of the firmen who were killed in the recent San Francisco fire.

The Reliance Gun Club holds its weekly shoot tomorrow afternoon at Alameda Point, when the combination of the contests for the Kellogg medal and Heeseman cup will be the chief attraction.

Last night the Acme wheelmen elected J. S. Shedd as captain to fill the vacancy caused by the retirement of R. E. Revalk.

MARK THALL IN CHARGE.

He Assumes the Management of the Alcazar Theater.

Mark Thall, who so successfully managed the Macdonough Theatre last season has returned from his Eastern trip and is now manager of the Alcazar Theater, San Francisco. He took formal charge on Thursday evening last and will run it for an indefinite period.

Mr. Thall's return to the Alcazar is a case of "going back to the old love." He managed it during the days of its prime and his administration was marked by some of the most noted theatrical successes of San Francisco. He thoroughly understands the wants of the theater goers of the metropolis and his personal popularity is a great factor in building up business.

The Alcazar has taken on a new lease of life lately anyhow. It has been packed at every performance for the past four weeks so Mr. Thall takes up the reins at an eventful epoch in the history of the house. He intends to foster its increasing popularity by first class attractions and good management and those who know his ability and qualifications are satisfied that he will make a big success of it.

Donated a Plat.

The Directors of Mountain View Cemetery have presented the Finch Ophanage with a plat. Maudie Scott, one of the little ones who died the other day, occupies the first grave opened in the space.

Retrial.

The jury before which R. Lane was tried for burglary, could not agree on a verdict yesterday and so it was discharged. The case has been set for retrial on next Monday afternoon.

DOUBTS ANY POISONING.

The Administrator on Singer's Estate on the Rumors.

He Says That Disinterment Is Not Proposed by the Family.

By Associated Press to The Tribune.

CHICAGO, June 12.—C. M. Kimball, administrator of the estate of H. M. Singer of Chicago, who died in Pasadena, Cal., about five months ago, and whose body, according to dispatches from Pasadena, had been disinterred and traces of poisoning found, was emphatic in his denunciation of the rumor.

"It is all nonsense," said Mr. Kimball. "I was in Pasadena at the time of the death, and there was no whisper of foul play. I do not believe that E. T. Singer ever started any such report. He is not the man to make rash, unguarded accusations."

A. D. Cody, an old friend of the deceased, declared the rumor to be absolutely false.

"I lived next door to Mr. Singer at Pasadena," said Mr. Cody, and I know that the generally accepted circumstances of his death are true. None of his children would think of having his remains disturbed by disinterment, and the report cannot have come from Edward T. Singer."

The estate is estimated to be worth $500,000. About half of this was left to his widow. A divorced wife was well provided for, two sisters and a brother were left annuities and the balance was bequeathed to the sons.

EQUINE KINGS.

Remarkable Intelligence of Professor Bartholomew's Horses.

There is no animal more intelligent than the horse. His capabilities to receive instruction have never been over-estimated. Professor Bartholomew, a former resident of this city, has demonstrated some new theories concerning the intelligence of equines. Professor Bartholomew recently secured a number of horses of varying intelligence, which he has trained until some of the feats accomplished by them are truly astounding, far surpassing any of the tricks done by horses under other trainers. The animals have reached a state of docility and tractability under Professor Bartholomew's training that reflects creditably on that gentleman's mode of instructing the animals. The horses are really beautiful creatures, quick to respond to every inflection of the trainer's voice. Professor Bartholomew will give an exhibition at the Exposition building June 16th, 17th, 18th and 19th, and the performance will be well worth seeing, as many of the feats of the horses are new, novel and intensely interesting.

MODERN TROJANS.

Alpha Lodge, No. 1, Modern Trojans, is preparing a series of home socials that will be of great interest to members and increase the sociability of the lodge. Forty-eight applications for membership have been received and will be presented at the next meeting. Athens Lodge, No. 9, is rapidly increasing in membership. At the next meeting twenty applications will be received, which will make the lodge about sixty strong. The members are determined to make it attain to a membership of 100 at an early day.

California Lodge, No. 6, is also rapidly increasing, and on next Monday evening will be visited by a large number of members from other lodges. Fifteen applications for membership will then be presented.

Athenian Lodge, Alameda, has had a set-back, as division has been caused in the membership. Notwithstanding this, new deputies will be placed in the field, and Athenian Lodge will soon be solid and one of the banner lodges of the Modern Trojans.

A DEBATING CONTEST.

Oakland Boys Are Victorious and Secure a Handsome Trophy.

The final contest for the Eckelman and Morris debating trophy resulted in a victory for the Oakland team. The final contest was between the Sacramento team and the Washington Lincoln Club of Oakland and was held at the rooms of the Triangle Club of San Francisco Wednesday evening. James L. Ready acted as chairman and Mark M. Carruth of Sacramento, Francis Locke of San Francisco and Fred C. Lewhart of Oakland were selected as judges.

Promptly at 8 o'clock the debators marched down the center aisle arm in arm. The Oakland team wore pale blue sashes and the Sacramento team sashes of maroon and white.

Henry Luhr opened the debate for the Oaklanders. Walter Robson followed for Sacramento and the others in the order as follows: Miss West, Oakland; Mr. Ames, Sacramento; Mr. Rutherford, Oakland; Mr. Langley, Sacramento, Mr. Luhr then delivered the closing argument for the Oakland team.

The debate was excellent and both teams fought hard, but the statistics presented by the Oaklanders could not be answered by the Sacramento team, so the judges returned a verdict in favor of the Washington Lincoln team of Oakland, awarding them the trophy amid great applause.

The Oakland team has defeated during this contest the Social Evening Club and Triangle Club of San Francisco and Capital City team of Sacramento and this final victory makes them champions of the California Associated Debating teams. After a banquet the teams departed for their homes. This is the last debate of this season.

A COOL BOTTLE



of Hires Rootbeer on a sweltering hot day is highly essential to comfort and health. It cools the blood, reduces your temperature, tones the stomach.

HIRES Rootbeer should be in every home, in every office, in every workshop. A temperance drink, more healthful than ice water, more delightful and satisfying than any other beverage produced.

Made only by the Charles E. Hires Co., Philadelphia. A package makes 5 gallons. Sold everywhere.

The Crematory Ordinance

The case of A. Briggs, arrested for gathering garbage within the city limits, promises to be a hotly contested one, as it will test the validity of the crematory ordinance. As regards the ordinance C. G. Dodge said today:

"I have found a defect in the case brought in the Police Court by the Crematory Company to test its exclusive right to gather garbage in the city. The so-called exclusive privilege given to the Crematory Company is contained in section 1 of the ordinance, and the violation of section 1 is not made a penal offense by the terms of the ordinance. The violation of certain sections are made misdemeanors, but section 1 is omitted. There is a number of equally effective objections that can be made to this claim of the Crematory Company."

Rev. G. W. Beatty Arrested.

Rev. Geo. W. Beatty, pastor of the Chester Street Methodist Church, was arrested by Officer Moore at Eighth and Adeline streets at noon today for riding his bicycle past pedestrians on the sidewalk. Some time ago Rev. Mr. Beatty was arrested for the same offense and forfeited $2 bail. This time, however, the gentleman claims that he was not guilty and he put up $5 bail. He will contest the case. Officer William Moore says he followed the reverend gentleman for several blocks and saw him pass a number of people without dismounting, as he is required by the ordinance. Moore says he has several other witnesses to substantiate his charge.

The Rickard Estate.

The final account of Thomas and Edgar Rickard, executors of the estate of Reuben Rickard, has been filed. It shows the total amount of cash received amounts to $24,334.46. Of this, $503 was secured on a note given by the University of California Glee Club, $175 was taken in for ten months' dividends from stock in the San Francisco Gas Company, while most of the remainder came from rents and interest on loans and bank deposits.

The amount expended by the executors is $12,805.17, leaving a balance of $11,529.29.

An order for the final distribution of the estate has been applied for.

A New Captain.

At a meeting of the Acme Wheelmen held last evening, J. S. Shedd was selected as cycling captain to succeed R. E. Revalk, resigned. Mr. Shedd has been connected with the organization for three years, and is a most active and enthusiastic worker. The leadership could not be in better hands, as Mr. Shedd has been associated with cycling interests ever since the days of the old ordinary, and was for two terms captain of the leading cycling club in Boston.

Reliance Gunners.

The regular monthly members shoot of the Reliance Gun Club will take place tomorrow on their grounds at Alameda Point. The shooting begins promptly at 10 A. M. Outsiders are invited to participate.

The Stool-Pigeon Lost.

Judge Allen has found Martin Kloich the Eleventh street tamale vender, who was arrested for selling liquor without a license, not guilty.

Kloich was represented by Attorney Garrity, who showed that the liquor had not been sold by Kloich, but that the tamale man had simply taken money from L. L. Starr, the "stool pigeon," who swore to the complaint, and had purchased the liquor elsewhere.

Starr and a friend, C. A. Sawyer, took a couple of young ladies into the tamale parlors and ordered beer, which Kloich secured at a nearby saloon. The beer was preserved and the tamale man was arrested.

KILLED A PRIEST.

By Associated Press to The Tribune.

PITTSBURG, Pa., June 12.—A cablegram received from Cape Town, South Africa, last night, announced that Rev. Father Welsh, a highly respected Catholic priest, formerly of the Pittsburg diocese, had been assassinated. No details of the killing were given.

Death of George Marshall,

George Marshall, a native of Portugal, aged 82 years, died at his home, 1051 Twelfth street, yesterday. The deceased was well known in Oakland, where he had lived for twenty-one years. He was a kinsman of Father Gloria. The funeral will be held Monday at St. Joseph's Church and the interment will take place in St. Mary's Cemetery.

Worked for Annexation.

Among the gentlemen who took quite an amount of interest in furthering the question of annexation was P. J. Keller of Piedmont. He is a large taxpayer in his district, yet he always favored the project of coming into this city. On the day of election he still further showed his devotion to the cause by running down one of the men charged with illegal voting.

Holds the Keys.

Jailer Charles Hammerton has assumed his duties in the city prison. Hammerton has been on duty as patrolman at the Point for a long time and his promotion to the office of jailer was made in recognition of efficient services there.

HAMMOCKS!

A hundred kinds, a hundred prices, at Meese's, 1009-1011 Washington st.

A Profitable Speculation.

One copy of Caxton's "De Confessione Amantis," or "The Confession of a Lover," was the most profitable speculation ever made in books. A Dublin bookseller of the last century bought a number of volumes at secondhand, as he supposed of no great value, paying for them one and sixpence, and found in the package this rare work of Caxton's, which he afterward sold for over $1,500.

ROSENBERG'S ANNEX.

The handsomest bar in Oakland has just been opened by Joe Rosenberg at 959 Broadway as an annex to his cigar store. Mr. Rosenberg is one of the most generally liked business men of Oakland.

A great bargain—Brewer's Sketches of Romance, Fiction and Drama. It has fine half tone illustrations. For sale very cheap. N. H. Lussier & Co., 919 Broadway.

Bay City Flour—absolutely pure.

CASTORIA.

The fac-simile signature of Chas. H. Fletcher is on every wrapper.

JOHN F. COMMINS,
GENERAL LOAN AGENT
463 Ninth Street, - Oakland, Cal
City and county warrants cashed, promissory notes discounted, Real Estate and Loans.
Residence 870 East 12th Street.

SPECIAL

GRAND AUCTION SALE OF 40 Choice Farms 40

One Acre each, in the CELEBRATED SILVA TRACT, to close the Estate,

BY THE

LAYMANCE Real Estate and Investment Co.

SATURDAY, JUNE 26, 1897, at 2 O'cock P. M.

ON THE GROUND

SPECIAL ANNOUNCEMENT

The administratrix of this estate has held this property expecting to obtain a large figure for it. She is now compelled to sell, and while it will no doubt be a great loss to the estate to be compelled to sell at this time, she is compelled to do so. The buyers on the day of sale will reap the benefit of the misfortune of the estate. This will be an opportunity of a life time, and this particular piece of property in the new future will beyond any question be very valuable in these small subdivisions. The survey and proposed electric road from Oakland to San Leandro and Haywards runs through the property. The franchise is already granted to the promoters of this road.

THIS IS ABSOLUTELY A FORCED SALE!

The administratrix of this property has only about sixty days in which to raise a large sum of money. Every acre of the entire tract will be sold to the highest bidder on day of sale, without limit of reserve.

THIS PROPERTY is divided into 40 one acre lots each, of the richest fruit and vegetable land in Alameda County. The soil is of a rich alluvial deposit, and is especially adapted to raising Cherries, Pears, Peaches, Prunes, Plums, Apples, Strawberries, Raspberries, Blackberries, Rhubarb—in fact almost anything that rich land will produce. Being only six miles to Oakland, farmers are not only able to take immediate advantage of any raise in prices, but they are saved the heavy expense of shipping their fruit and vegetables long distances by rail. For this reason also they NEVER HAVE THEIR PRODUCE SPOIL, either on the road or at their commission merchants.

ANOTHER ADVANTAGE. Being within 20 minutes of Oakland and 50 minutes of San Francisco, is that farmers can sell directly to the consumers, and can also secure labor at low wages. The property adjoining the Silva Tract has been all subdivided and built upon. City water piped to the tract. In fact you have every convenience at your front door. It is also a well known fact that hundreds are now making a comfortable living on 2 to 5 acres in this immediate neighborhood upon land that is not so fertile as the Silva Tract.

DO NOT FAIL TO EXAMINE THIS PROPERTY BEFORE DAY OF SALE

CALL AT OUR OFFICE FOR FULL PARTICULARS.

SPECIAL EXCURSION DAY OF SALE—Leaves Seventh and Washington Streets at 12:30 P. M., over the San Leandro and Haywards Electric Railway.

LAYMANCE REAL ESTATE & INVESTMENT CO.
466 EIGHTH ST., OAKLAND.

ADVERTISEMENTS.

SPINAL DISEASE

And Painful Affections of Nearly all the Organs Cured by Dr. Williams' Pink Pills.

From The Journal, Detroit, Mich.

"Disease of the spinal cord and nervous prostration, was what the doctors called it at first," Mrs. Rosa Tapley, of No. 721 Harrison Street, Ionia, Mich., said yesterday to a reporter, "but it was not long before every organ and member of my body was affected. There was a continuous beating at the pit of my stomach, my head ached on until I thought I should grow insane. I felt as if I was smothering and my legs would become so weak that I had to stop when I felt the spells coming on. As for sleep, that was out of the question, except little cat naps, for in addition to the feelings I have attempted to describe, I had neuralgia, and for six months I kept getting worse and worse, and at last was confined to my bed in October, 1894.

"I have nearly always thought it was la grippe, that I had," Mrs. Tapley continued, "though the doctor never would say so, but whatever it was it kept getting worse and worse, especially my heart and nerves, and I thought I should die, but I dragged on a wretched existence until about one year ago, when, while I was reading the Detroit Journal and Saginaw Weekly, I saw a long account of a similar case to my own being cured by the use of Dr. Williams' Pink Pills for Pale People. I made up my mind to try these pills, and so procured a supply and began taking them according to directions.

"My experience has been most happy. My heart's action is normal, my back and spine gave me very little trouble, all neuralgia and rheumatic pains have left me. I have no headache, whatever, and after the hell that I suffered my life by comparison is now like heaven.

"I cannot say too much in praise of Pink Pills. You may use all the adulatory language of which you are capable," Mrs. Tapley said to the reporter, "and I will endorse it. I have never tired of recommending the pills to my neighbors, and my sister who is a school teacher, and had a serious time with her nerves and suffered from loss of memory, at my suggestion is taking Dr. Williams' Pink Pills and is being rapidly cured.

"Read over what you have written," Mrs. Tapley requested, and after listening attentively to what she had dictated, said: "I can sign that statement with the greatest pleasure," and when the last remark was entered the lady signed her name to the reporter's notes thus:

(Signed) Mrs. Rosa Tapley,
721 Harrison Street, Ionia, Mich.

Dr. Williams' Pink Pills contain, in a condensed form, all the elements necessary to give new life and richness to the blood and restore shattered nerves. They are also a specific for troubles peculiar to females, such as suppressions, irregularities and all forms of weakness. They build up the blood, and restore the glow of health to pale and sallow cheeks. In men they effect a radical cure in all cases arising from mental worry, overwork or excesses of whatever nature. Pink Pills are sold in boxes (never in loose bulk) at 50 cents a box or six boxes for $2.50, and may be had of all druggists, or direct by mail by addressing Dr. Williams' Medicine Company, Schenectady, N. Y.



NO MORE DREAD OF THE DENTAL CHAIR

TEETH Extracted Without Pain. Filled Without Pain. Crowned Without Pain. Bridge Work Without Pain.

Owing to the success we have met with in obtaining business and the many requests from patients living at a distance who have not been able to avail themselves of the low prices we have given the public the past thirty days, we have determined to extend the present rate until June 30th on all work done in our offices.

Our patients are fully protected against the evils of cheap work and inferior materials. Our operators are skilled specialists and graduates of the best colleges of America. No students employed. We are not competing with cheap dental establishments, but with first class dentists, at prices less than half the charged by them.

FULL SET OF TEETH	5 00 up	SILVER FILLING	25c up
GOLD CROWNS, 22k	4 00 up	GOLD FILLING	75c up
BRIDGE WORK, per Tooth	4 00 up	CLEANING TEETH	50c up

By leaving your order for Teeth in the morning you can get them the same day.

No charge for extracting Teeth when plates are ordered.

Work done as well at night as by daylight by the modern electrical devices used here.

VAN VROOM ELECTRO-DENTAL PARLORS,
997 MARKET ST., CORNER SIXTH, S. F. TELEPHONE JESSIE 1695.
Eight Skilled Operators. Lady Attendants. German and French spoken. Open Evenings till 10 o'clock, Sundays till 12. All Surgical Work done by G. W. Williamson, M. D.

PIERRE LOUSTALOT
WHOLESALE BUTCHER
SHEEP, LAMBS, CALVES AND HOGS
BOUGHT, SOLD OR KILLED ON COMMISSION
Consign all Stock P. LOUSTALOT, Stock Yards, Oakland. Telephone Red 3213
Address Mail, Golden Gate, Cal. Telephone Red 3211.

RELIANCE BUILDING.

CENTRAL HARDWARE CO.
—IMPORTERS OF—
Fine Builders' Hardware, Mechanics' and Gardeners' Tools.
Tinware, Agateware, Oil Heating and Cooking Stoves.
309 SAN PABLO AVE., OAKLAND.
NEW MANAGEMENT.

Carriages and Wagons of All Descriptions Manufactured
Every Description of Carriage and Wagon Repairs done.
SOHST BROS.
Cor. 8th and Franklin Streets. Tel. 987.

SADDLE ROCK RESTAURANT
463 Twelfth St
Continues to be the Leading Restaurant of Oakland. Same Proprietor as of old.
P. KISICH. TELEPHONE 430.

ICE CREAM 5c a dish. All kinds of soft drinks mixed by an expert. Finest Candies and Confections. Branch San Francisco store.
THE EUCALYPTUS ICE CREAM PARLORS
George Edwards, Prop. 480 Seventh Street

BROWN & McKINNON —OLDEST— Merchant Tailors IN OAKLAND.
We carry a full line of desirable staple goods and latest novelties.
. . . FALL GOODS JUST IN . . .
Evarts Block - - - 1103 BROADWAY.

N. P. JENSEN Proprietor
THE Louvre.
14TH AND BROADWAY
A Modern Place for Modern People
Private Dining Hall and Rooms for Ladies.
The Best Domestic and Imported Beers, Wines and Liquors

DR. A. T. NOE
OSTEOPATH
1055 WASHINGTON ST.
OAKLAND, CAL
—WE TREAT—
All Chronic Diseases
Successfully by manipulating the parts that are at fault, obstructing the free circulation of the blood and nerve force without the use of drugs or surgical instruments.
—RELIEVE AND CURE—
Asthma, Catarrh, Indigestion and Constipation, Heart Disease, Atrophy, Paralysis, Female Diseases, Headaches and Rheumatism Piles and Fistulas, Consumption.
Relieve Pain in 5 to 15 Minutes.
We Not Only Relieve but Absolutely Cure.
and are especially successful in
Curvitures and Dislocations
—CALL AND SEE ME—
CONSULTATION FREE.

IF YOU WISH
To enjoy the day properly you must order your Sunday dinner from
L. C. BEEM,
New City Market,
S. E. Cor. 12th and Washington Sts.
TELEPHONE 305.

SANTAL-MIDY
These tiny Capsules are superior to Balsam of Copaiba, Cubebs and Injections. They cure in 48 hours the same diseases without any inconvenience. SOLD BY ALL DRUGGISTS.

SOCIETY NEWS

Roses in Plenty but None for Brides of June.

DEARTH OF MARITAL EVENTS.

Hegira to Mountain, Forest and Sea in Search of Pleasure.

THE STANLEY SILVER WEDDING.

A Racy Resume of the Week by the Omnipresent Meddler.

When have we had seven days of such deadly dullness? That's what I would like to know. What has become of that leafy June of roses that used to be the month for roses. It is no more and there seems to be no more marrying or giving in marriage. Of weddings there are a few—but not near so many as there used and ought to be.

Miss Mabel Estee was married in San Francisco this week—a very pretty green and white wedding at St. Luke's with the church all hung with ivy. The groom, Leonard Everett, I do not know, but they say he is very nice. The bridesmaids were from Napa and San Francisco. When they return there is a prettily furnished flat ready to receive them. Miss Estee is a charming girl and very bright. She used to visit a great deal in Oakland before her engagement.

* * *

A pretty little home wedding took place on Thursday evening in East Oakland, at the house of Mrs. Van Amringe on Tenth avenue. Miss Belle Van Amringe was married to John Gamble of San Francisco. Only a few outside the relations were present, but there were many gifts and hearty congratulations. The bride has lived in Oakland since childhood and has a winning manner and many friends. Mrs. F. M. Smith of Arbor Villa sent all the flowers for the house. They were exquisite.

* * *

I want to tell you such a good story. They are telling about a girl recently wed. As they came down the aisle, the big aisle of a fashionable church, not a hundred miles away, the bride, supposed by tradition to be blushing and downcast, whispered to the groom, "Not so fast. We are to give these people a run for their money. They've come here to see this show and I intend that they shall."

As soon as she reached the altar this composed bride began to take off her gloves and arrange her flowers. Then she chatted briefly with the clergyman, urging him not to cut the service. Later, to the maid of honor, she said, "Please arrange my train," and the maid obediently stooped, until she was red in the face and the train sailed beautifully down the aisle, with the bride bowing right and left to her friends.

I am told that this same girl told her acquaintances that she was only marrying to escape parental control and have her little fling. Verily, verily, these are fin de siecle days.

* * *

But the best story of the week I have promised not to tell. It is about a lovely lady and a gullible man. Come to think of it, most all stories are about a lovely lady and God's fool—the man.

* * *

There has been scarcely anything this week. Mrs. J. J. Valentine of East Oakland gave a luncheon on Thursday and the young people of Market street had a theater party at the Columbia, Tuesday night. Everyone is looking forward to Jessie Coleman's wedding on the 23d, but it is a case where many are called but few are chosen.

* * *

Mr. and Mrs. Fred W. Hall gave a dinner on Wednesday to the members of their whist club. Among those present were Mr. and Mrs. Sam Bock, Mr. and Mrs. Taft, Mr. and Mrs. Frank L. Brown, Mr. and Mrs. Houghton, Mrs. Brooks and Mr. Pennoyer.

* * *

Mr. and Mrs. Robert Mitchell of Alameda—he the very charming and well known attorney in the Fair case, representing the executors—have moved into a beautiful new home in Alameda. On Wednesday evening they gave their first dinner party in the new house—a very charming and delightful affair. The guests were all well known Alamedans and San Franciscans. The Mitchells formerly lived at the Palace Hotel.

* * *

The rest is simply a record of departures—and there are others. I am receiving simply shoals of letters, and all the girls say they are having a perfectly lovely time. As usual there is a plentitude of gowns and a scarcity of men—but that's to be expected.

Mr. and Mrs. Ed Wade of East Oakland and Mr. and Mrs. Risdon are four of a camping party of twenty in Niles canyon.

Mrs. E. J. Pringle, Miss Pringle, Covington Pringle, Miss Bess Pringle and Bernard Ransome are at Little Geyser Springs.

Mr. and Mrs. Clarence Thayer and family of East Oakland will spend the summer at Willow Camp, near Bolinas.

Mr. and Mrs. John F. French and children of Tenth avenue and Twentieth street will leave shortly for Li Lease, near Ukiah.

Mr. and Mrs. Henry Payot of Payot, Upham & Co., who have resided at the Palace Hotel almost continuously since their return from Europe, have taken a cottage at Haywards for the summer.

Mrs. E. L. G. Steele and family and Miss Elsie Bennett have gone to the Steele ranch for several months.

F. M. Smith arrived from Europe on Tuesday, and the Smiths, a party of nine in all, left for their Eastern farm near Long Island today. All the young ladies accompanied them, and Mrs. Smith chaperoned to her home a young niece of Mrs. Pedar Sather. It will be very quiet in East Oakland with Arbor Villa closed.

Mrs. William Seabury of Berkeley, Mrs. Albert Church and Miss Lena Church have sailed for the Orient.

Miss Ethel Moore, who is traveling in Japan, has been very ill, but is now recovered.

The Moores are on their ranch back of Mission Peak. Frank Jordan Jr. is their guest. The children have a cemented swimming pool and all sorts of delightful things.

Professor Arthur Alexander, with Mrs. Alexander, their son and daughter Agnes of Berkeley, are at Hotel de Redwood.

Miss Minnie Bailey has returned from her European trip.

A. S. Macdonald, A. L. Stone and E. P. Adams are all at Laurel Dell Lake, Miss Clay of Fruitvale at Geyser Springs.

The family of Major Dendel has gone to the Bendel ranch to spend the summer.

Mr. and Mrs. J. Cal Ewing have taken a house at Niles for the summer. Last year they spent in the Moraga valley.

* * *

Mrs. Fred Clift and her little daughter, accompanied by their maid, will arrive from the East Monday morning. They have been spending the past four months in Florida and in the sleepy old town of Philadelphia, with Mrs. Clift's parents. Judge Clift will go to Reno to meet his wife.

* * *

The Misses Sharon and Miss Abbie Clift have been spending a couple of weeks at Mill valley.

* * *

On Wednesday Mrs. Seaton of Highland Park gathered together a number of ladies at lunch in honor of Mrs. M. J. Thompson. It was a conundrum luncheon, and those whose wits most readily responded to the owners' will secured the daintiest of prizes. Mrs. Hawxhurst secured first honors, Mrs. Valentine secured second, while Mrs. Smith and Mrs. Hooper were obliged to cut for a dainty pomade jar, which fell to the lot of the former.

The decorations in the dining room were blue corn flowers, while in the other rooms scarlet poppies were used.

Among those who enjoyed Mrs. Seaton's hospitality were Mrs. Thompson, Mrs. Smith, Mrs. Valentine, Mrs. Hush, Mrs. Hooper, Mrs. Wilds, Mrs. Wellman, Mrs. Pope, Mrs. Hawxhurst.

* * *

Here is another letter from one of my correspondents:

"My Dearest Meddler—It was too bad that you were ill the other night and so unable to be with us at the "Dutch surprise." There was a party of us at Sumner Bugbee's watching the fireworks at the Schillings' place. When we separated Mrs. Beck managed to secure the Tafts for company and persuaded them to walk home with her. Later they went on home, and to their amazement found the house illuminated. Evidently the young people were participating in stolen enjoyment, but Miss Chrissie appeared at the door the picture of innocence. Still she was an accomplice, as her parents found out. There, seated in the dining room, were a number of their intimate friends, enjoying a regular Dutch supper, which they had provided. Each invader had brought a beer mug as a peace offering, thinking perhaps that this might make amends for the wholesale invasion, for they knew what their hostess' particular fad is—namely mugs. Every one had such a good time, and none more so than

"CHARLOTTE."

* * *

The entertainment of the Deutscher Verein at the Schilling residence last Saturday night was a charming affair. There were more than 200 guests, and the scene was like fairyland. The Schilling grounds are beautiful at any time, but this time they were gorgeous. Myriads of electric lights twinkled, an electric fountain played, there were booths by the lakeside and an illuminated flotilla upon it. There were Japanese day fireworks by way of prelude, the illumination and a little fairy play by Carl Bundscher by way of amusement, then supper and a presentation. A beautiful redwood shield was presented to Mr. and Mrs Schilling after the original play "Sylvania" was concluded. The shield bore a stanza very germane in sentiment.

'Guard and keep sacred
Under this dome
The joys of your life,
The dreams of your home."

Mr. Schilling made a felicitous little speech in reply.

* * *

The Boys' Brigade is going to camp this year in Sonoma county, above Guerneville, near the old Bohemian Club camp. They will have a delightful time, not so the grown-ups who chaperone them.

* * *

We are on tiptoe for a sensation if Mrs Yarde-Buller comes out here, as I hear she may. Well, anything would please me in these piping times of peace.

It's a bored and ennuied

MEDDLER.

A SILVER WEDDING.

Mission San Jose is being lionized this week because of its anniversaries. Yesterday was the one hundredth recurrence of the founding of the Mission, the celebration of which is to be commemorated tomorrow, and to which, for sometime past, the attention of the people of the State has been more or less directed.

Mission San Jose has already held a celebration this week, which, while not arousing such wide-spread interest as that of the centenary of the founding of the place, at the same time afforded a great deal of pleasure and brought to the home of James Stanley hosts of friends both far and near.

It was the silver wedding of Mr. Stanley and his estimable wife, an event which will long live in the memory of those who had the good fortune to be present.

Mr. and Mrs. James Stanley have resided in the Mission for nearly a quarter of a century. Nearly all of their wedded life has been passed beneath the shadow of the historic structure. The progress, such as it is, which has been made by the town, has taken place under their observation and they have become known to hundreds of people in all the country round.

They had not long been in the married state, when they staked their home at the Mission.

The nuptials of the couple were celebrated on June 8th, 1872 in Gilchrist, Polk County, Minnesota, the maiden name of the bride being Miss Vine Aiten.

That was a frigid clime and the young couple decided to abandon it for the sunny smile of California.

Accordingly, in 1873, Mr. and Mrs. Stanley arrived in San Francisco, where the young husband worked industriously at the anvil for a year. They then moved to Merced for a short period, after which they removed to the Mission where they have since remained.

Success and popularity attended the efforts of Mr. Stanley. Business prospered and finally came civic honors the culmination of which was a third term as Public Administrator of Alameda County.

Although a quarter of a century of wedded life has passed over Mr. and Mrs. Stanley, yet they are still young in spirit and in the enjoyment of every faculty which can conduce to a happy life. Four children bless their household, Bessie, Maud, James Jr., and Chester C.

The twenty-fifth anniversary of the wedding therefore, was to them only a pleasant retrospect, in the enjoyment as they were of good health and the esteem of their many friends. For this reason, therefore, they asked their friends to rejoice with them and the result was one of the most notable social events which has ever been held in the interior part of the county.

The guests began to arrive early in the evening and both host and hostess were prepared for their reception. The home on Vallejo street was brilliantly illuminated and brightly decorated with sweet peas, ivy, smilax and a variety of other vines and flowers.

The guests were met in the parlors by Mr. and Mrs. Stanley and from them the wedded pair received the heartiest congratulations.

The visitors disposed themselves in easy groups on the veranda, the apartments of the home, about the grounds, and the young people in an especial manner seemed to have a lingering affection for what was, not inappropriately styled "Lovers' Lane."

Beautiful and inviting as appeared the house within, the weather without was simply perfect. The air was genial and balmy, while a soft moon threw a radiance which made the scene romantic. Her light was supplemented by that of many colored lanterns, which hung on waving lines between the trees and outlined all the avenues about the grounds.

About 9 o'clock the band of the town appeared in front of the home and serenaded Mr. and Mrs. Stanley, after which the members were invited in to enjoy the geniality and partake of the good-cheer of the host and hostess.

The spacious home did not afford the room desired to enable the guests to set at the marriage feast, and accordingly, on the grounds in the rear of the home, there was erected an immense tent around which tables were spread and upon these tables were placed delicacies and viands fit for a prince. The interior was illuminated with colored lanterns and a large reflector and was nearly as light as day. The tables accommodated one hundred persons and were served twice.

Elderly people were looked after first and the young folks took pleasure in waiting upon them, knowing that the night was yet young and that they would not be forgotten, because the larder of Mr. and Mrs Stanley was well provided as the surrounding country had been laid under contribution for some days previously.

When the young people did sit down, the viands were discussed to the accompaniment of merry laughter, and sweet notes which floated from without of mandolin and guitar, giving additional interest to the occasion.

Dr. J. P. Young of Irvington was the toastmaster. He presided with grace and skill and proposed as the first toast the host and hostess, to which H. Dusterberry, Sr., Centerville, responded. Mr. Dusterberry is one of Mr. Stanley's oldest friends and took occasion to tell of the uniform kindly relations that have always existed between them and the esteem in which Mr. Stanley has always been held by all who knew him.

John Aylward of Livermore was the next speaker. He had long been a partner in business of Mr. Stanley, and never had, he said, an unpleasant word with him.

L. E. Osgood of Irvington said that although he differed from Mr. Stanley in politics, yet had always had for him the highest friendly regard.

With all these tributes ringing in his ears, it was but natural that the guests should desire to hear what Mr. Stanley had to say for himself. They were in a measure disappointed, however, because Mr. Stanley, in the first place, lays no claim to oratory and in the next instance, he was the victim of a cold which would have ruined the voice of a basso profundo. All he was able to do, even though some of his friends joked him about having the whooping cough, was to thank them for their kindly expressions and to tell of the pleasure which their presence afforded both himself and his wife.

Peter Crosby of Irvington had to finish the remarks, which Mr. Stanley had intended to make, and did it nicely too, although Mr. Stanley had not taken the forethought to commit his thoughts to paper.

Mrs. Sabin of Oakland also made a complimentary speech.

Candido Bernal acted as master of ceremonies, studiously looking out for everything that could make the spread enjoyable.

After the feast the young folks wandered along the walks in various parts of the grounds, displaying, as was natural, the affinity between youth and those features of nature such as a struggling moonbeams shady lanes, which tend to suggest and stimulate the tenderest of thoughts and the sweetest of sentiments. The ladies were all attired in light apparel and presented a pretty appearance.

There were several other means provided for the enjoyment of the young folks, among them being a large swing, which was deservedly popular. They do say that the deotion which the young men paid to their lady friends while in the swing was cavalier-like, and, as a consequence, there was not a single case reported of any of the fair sex falling to the ground because of want of attention.

Dancing was indulged in in the parlors of the home, the music at various times being furnished by Miss Hinton and Miss Potts of Oakland, Miss Bessie Dusterberry of Centerville, and Miss Lulu Aylward of Livermore.

Dr. Young sang several solos, as did also John Aylward, Jr., of Livermore.

Mr. and Mrs. Stanley were the recipients of a host of silver presents of the most valuable and useful description.

Among those present were the following:

Mission San Jose—Mr. and Mrs. J. Lorry, Mr. and Mrs. J. Coffaney, Mr. and Mrs. G. L. Meritt, Mr. and Mrs. Sol Ehrman, Mr. and Mrs. J. Hausler, Mr. and Mrs. J. Sunderer, Mr. and Mrs. John Stanley, Mr. and Mrs. Weslinger, Misses August Hansler, Abbie Sunderer, Mabel Stanley, Gladys Stanley, Louisa Miller, Florence Bergman, Mary Nolan, Ella Sullivan, Leo Herman, Leuser Meritt, August Sandorn, A. Ehrman, Ted Bergman, T. Ziegenfuns, E. Steinmetz, Will Hausler, Candy Bernal, Gus Hansler, Howard Turner, Frank Martin, Al Stanley, Joe Rodgers.

Irvington—Dr. and Mrs. J. P. Young, Mr. and Mrs. L. Babb, Mr. and Mrs. Wm. Jackson, Mr. and Mrs. Richard Threlfall, Mr. and Mrs A. O. Rix, Mr. and Mrs. T. Whitney, Mr. and Mrs. L. E. Osgood, Mr. and Mrs. Wm Blacow, Mr. and Mrs. Montrose, Mr. and Mrs. R. Rockwell, Mr. and Mrs. Peter Crosby, Mr. and Mrs. Geo. Cash, Mr. N. Babb, Mrs. Esther Babb, Miss Edith Jackson, Miss Rose Hinckley, Miss Ethel Young, Miss Marin Babb, Miss Mila Rix, Miss Alice Jolly, Miss Annie Barclay, Miss Higgins, Miss Fanny Cash, Miss Myrtle Vandervoort, Miss Alice Vandervoort, Miss Flo Vandervoort, Misses Gracie and Ruth Jackson, Audley Young, Leland Carter, Eugene Bagg.

Centerville—Mr. and Mrs. Olney, H. Dusterberry, Sr., Misses Louise Olney, Misses Mary and Bessie Dusterberry, Henry Dusterberry, Jr., Fred Dusterberry, Peter Sandholdt, W. Walton, Frank Dusterberry.

Livermore—Mr. and Mrs. John Aylward, Misses Lulu and Grace Aylward, Mrs. Mamie Aylward, John and Ed. Aylward.

Sunol—C. Hadsell.

Newark—Fred and Rob Moses.

Oakland—Mrs. J. K. Orelup, Mrs. Jessie Potts, Mrs. M. G. Sabin, A. Carey, W. W. Standeford, Miss M. Hinton, Miss Cushing, Miss Nellie May, Erle May, Mabel Orelup, Jessie Orelup, Clifford Potts.

VAN AMRINGE--GAMBLE.

There was an interesting wedding in East Oakland Thursday evening, for the bride, Miss Belle Van Amringe, is one of the prettiest and most popular girls of that suburb. James Monroe Gamble of San Francisco was the groom. The wedding was celebrated at the home of the bride's mother on Ninth avenue in the presence of relatives and intimate friends. The pretty home had been most attractively decorated. The small drawing room off the large reception room had been converted into a floral bower with masses of pink blossoms. Garlands of flowers starting from the four corners of the room were caught by a bow of bright pink ribbon and fastened at the center of the ceiling, forming a brilliant, fragrant canopy. In the background hung portieres of pink flowers, which added greatly to the beauty of the scene.

The wedding procession entered with the groom and his best man, R. C. Newman, of San Francisco in advance. Then came the maid of honor, Miss Aimee Reed, clad in a danty gown of white organdie over pink silk. On the dainty skirt was worn a flaring lovers' knot in delicate lace insertion. The corsage was cut slightly low. She carried a bouquet of La France roses.

The bride entered leaning on the arm of her brother, J. E. Van Amringe. She looked extremely pretty in her wedding dress of sheerest white organdie over silk. The corsage of her gown was cut slightly low and filled in with lace which was drawn into a stock collar fastened with a magnificent pin of fire opals and diamonds, the gift of the groom. The long tulle veil was fastened with a spray of orange blossoms and she carried a bouquet of bride roses.

The Rev. C. M. Hill performed the ceremony according to the beautiful Episcopal service.

After an informal reception the wedding supper was served in the dining room, which was exquisitely decorated with La France roses.

The bride and groom received many handsome presents, among them was a case of silver from the groom's employes and a banquet lamp from the pupils of Lockwood school, where the bride was formerly a teacher.

The newly married couple left early in the evening on their wedding tour, for the honeymoon will be spent at Lake Tahoe. Through the cleverness of the bride, the two managed to escape through a rear entrance without the shower of rice and old shoes which the guests were waiting to throw when they appeared. As the bride departed, she threw her bouquet, which was caught by Miss Mary Gamble, a sister of the groom.

Mr. and Mrs. Gamble will make their future home in San Francisco.

Among the guests at the wedding were Mr. and Mrs. Charles Gamble, Mr. and Mrs. John Gamble, Miss Mary Gamble, Mrs. C. Van Amringe, J. E. Van Amringe, Dave Van Amringe, Mr. and Mrs. F. B. Hoyt, Mrs. Elizabeth Garrison, Mr. and Mrs. Crosett, Mrs. and Aimee Reed, Mrs. Harry Van Amringe, Miss Jennie Van Amringe, Clifford Van Amringe, Mr. and Mrs. C. K. Garrison, Miss Maud Squires, Mr. and Mrs. William Pollard, Alice Pollard, Mr. and Mrs. Matthew Linn, Mrs. L. Threlfall, Miss L. Threlfall, Wm. Threlfall, Mr. and Mrs. George Boverou, Miss Grace Gibson, Miss Virginia Goodsell, R. E. Newman, Mr. and Mrs. C. M. Hill, Mrs. L. Crosett, Mrs. E. J. Stoddard, Miss Minnie Stoddard, Miss Bessie Stoddard, Miss Emily Stoddard, William Hilton, Howard D. Swales, Mr. and Mrs. Norman Sinclair, C. J. Silliers.

A PLEASING ENTERTAINMENT

The entertainment and dance given by the pupils of Mrs. Anna Donaldson to Master Archie Donaldson at Fraternal Hall Friday night was attended by a large audience, every seat in the hall being occupied. The following programme was excellently rendered, most of the numbers being expressly originated for the occasion by Mrs. Donaldson: Overture, Lercher's orchestra; song and dance, Misses Gussie and Allie Isaacs; recitation, "The Elf Child," Miss Georgia Courant; violin solo, "Air Varie," Master Edwin Donaldson; pathetic recitation, Miss Meatha Peterson, "Sailors in Port," song and dance, Misses Jennie, Flossie and Nellie Sawyer; "Little Gretchen," a German specialty, by little Florence Emery, which was the gem of the evening; "The Pepples Converse," Misses Louise Clark and Ruby Simpson, which was repeated by special request; "Scottish Recitation with Highland Fling," Misses Gussie and Allie Isaacs; "A Lucky Little Jockey," Master Archie Donaldson; "Delsarte expression and posing," Miss Grace Burnham and Miss Ruby Stimpson; recitation, Miss Della Reichert; song and dance, "Only a Little School Girl," Miss Nellie Sawyer; "Sailors' Hornpipe," Master Archie Donaldson; "Rainbow Dance," Miss Louise Clark; "Skirt Dance," Miss Jennie Sawyer; 'La Tarantula," Miss Ruby Stimpson; "Irish specialty and jig," Master Archie Donaldson.

Every one of the clever little participants received handsome bouquets from their admiring friends.

W. J. Hall officiated as master of ceremonies and floor manager in a very capable and courteous manner.

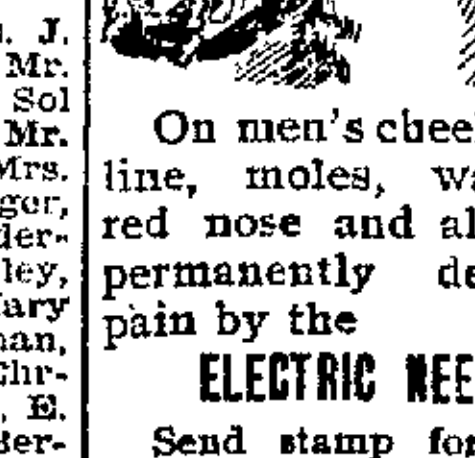

On men's cheeks above the beard line, moles, warts, blackheads, red nose and all facial blemishes permanently destroyed without pain by the

ELECTRIC NEEDLE OPERATION

Send stamp for our free book.

—THE—

CHICAGO ELECTROLYSIS CO.

Hours—9 to 4. Sundays 10 to 1.

613 Parrott Building,

SAN FRANCISCO.

Book and Consultation Free.

ROYAL BAKING POWDER
Absolutely Pure.

Celebrated for its great leavening strength and healthfulness. Assures the food against alum and all forms of adulteration common to the cheap brands. ROYAL POWDER CO., NEW YORK.

THE KUGELBERG PARTY.

A delightful birthday party was tendered Miss Marie Kugelberg at her home in Alameda Monday evening. Among those present were: Mr. R. Tazackerly, Miss A. Haulbold, Miss T. Cool, Miss V. Cool, Miss A. Walsh, Misses N. and K. Walsh, Mr. Sherman and Mr. Walters of San Francisco, Mrs. S. Duesbury, Mrs. H. Kugelberg, Misses R. Gallagher, Etta Duesbery, Edith Duesbery, L. Hierup, E. Hoffman, C. Morgenroth, M. Cullen, G. Cullen, J. Jackson, A. Parker, E. Parker, N. Coughlin, J. Hogan, S. Yobiansky, A. Sousa, A. Kugelberg, M. Kugelberg, Messrs. S. Duesbury, W. Coughlin, T. Hiens, H. Sousa, E. Kugelberg, S. Pollard, P. Boehmer, H. Kugelberg, A. Boehmer, W. Kelley, L. Hopkins, H. Gallagher.

BOLTON-DAVY.

A very quiet wedding was that of J. Burtt Davy, assistant in the department of botany in the State University and Miss Alice Bolton last Sunday morning.

THE VALENTINE LUNCHEON.

A charming luncheon was given Thursday by Mrs. John J. Valentine at her beautiful home, Cedar Croft. It was entirely informal, in honor of Miss Valentine, the sister of John J. Valentine. Among the guests were: Mrs. Stein, Mrs. A. W. Valentine and Mrs. George Rowe of San Francisco, Mrs. A. E. Pope, Mrs. Seaton, Mrs. Eugene Beck, Mrs. George Percy, Mrs. Becker of Mare Island, Mrs. Henry Butters of Piedmont and Miss Blanchard.

THE FOLGER DINNER.

A very pretty dinner complimentary to Miss Jessie Coleman was given by Mrs. J. A. Folger at the Folger residence on Jackson street Thursday evening. The table decorations, which were marked by the greatest artistic taste, consisted of red carnations, a very bright and effective flower in decorations. The guests were: Mrs. J. A. Folger, Mr. and Mrs. H. M. A. Miller, Miss Ella Goodall, Miss Donaldson, Mr. Sam Bell McKee, J. A. Folger, Ernest R. Folger.

THE WATSON PARTY.

A surprise party was tendered Mrs. Lewis T. Watson at the home of Mrs. C. K. Clark in Berkeley, Monday evening. Mrs. Watson is a former teacher in the Berkeley schools. The surprise was planned by some of her former pupils. The evening was pleasantly spent with games and music. Among those present were: Mr. and Mrs. C. K. Clark, Miss Josephine Merston, Mrs. L. T. Watson, Mrs. F. M. Husted, Misses Ruby Morse, Rita Beatty, Grace Pack, Lulu Scott, Cora Stieves, Jennie Stieves, Eliose Trowbridge, Helen Anderson, Bertha Clark, Edith Ketchum, Messrs. Charles Dozier, John Beatty, Cecil Reed, Ralph Wardwell, Clarence Clark, Weston Clark, Ernest Clark, John Warren, Louis Warren, Herbert Woodsum, William Nelman, Wilhelm Powell.

AN ENGAGEMENT.

The engagement is announced of Miss Edna Wyman and John Spencer Riley. Both are well known residents of Fruitvale and the wedding will take place on an early date.

THE BABCOCK LUNCHEON.

An extremely pretty luncheon was given yesterday by Mrs. Babcock at the residence of her mother, Mrs. D. Henshaw Ward, on Webster street. The guests were seated at small tables, which were exquisitely decorated in green and white. There were twenty guests, among them were Mrs. Frank Brown, Mrs. Chas. Allen, Mrs. Duval, Miss Sallie Hampton, Mrs. Fred Hall, Mrs. D. H. Ward.

HOWARD--ATKINS.

One of the prettiest weddings of the summer season was solemnized Wednesday evening, when Miss Daisy Howard became the bride of John A. Atkins. It was a quiet home wedding, and was witnessed by only a few intimate friends. It is seldom that a home is more exquisitely or artistically decorated than was the residence of Dr. J. Hamilton Todd on the evening of the wedding. Mrs. Todd is a sister of the bride, who has made her home with Dr. and Mrs. Todd for several years.

The decorations were extremely simple, but were designed to follow the beautiful effects of nature. Delicate wild flowers and graceful ferns from the mountain glades mingled their beauty. The ceremony was performed in a kiosk of ferns and evergreens. The burning waxen taper glowing in the quaint Oriental lamp threw a soft radiance over the fair young bride and her attendants. Tall white lilies lifted their waxen heads in the shady green bower, their white petals and golden centers gleaming in the subdued lights. A loose cluster of blooming Spanish broom was placed near the entrance. During the ceremony the bride and groom knelt on a white prayer rug. Not one dash of color interfered with the exquisite harmony of white and green which prevailed in this room.

In the large drawing rooms where the guests were assembled the decorations were palms and ferns with dashes of vivid color in the brilliant red carnations. The dining room was a symphony of pink and green. On the bride's table in the center of the room were loose clusters of the delicate pink Duchesse roses with flaring bows of pink satin ribbon. On the other tables pink and white sweet peas formed the decorations.

The wedding service was very impressive. The Rev. Mr. Worcester of San Francisco, an old friend of the family, officiated. The bridal procession entered with the groom and his best man, Bruce Porter, the well known sculptor of San Francisco, in advance. Soon the two little flower girls, Madeline Todd and Beth Howard, nieces of the bride, entered. They were daintily gowned in white lawn and carried bouquets of Cecil Bruner roses.

The maid of honor, Miss Lillian Strong, came next. She wore an extremely pretty gown of white organdie over green silk with ribbon sash of green.

The bride entered leaning on the arm of her father, B. F. Howard. She looked very pretty in an exquisite gown of mousseline de sole over heavy white satin. The wide girdle, the long sleeves and neck were heavily trimmed with Duchesse lace. A wreath of fragrant jasmine crowned the masses of soft hair. The bride carried a shower bouquet of the same dainty blossoms.

After the ceremony there was an informal reception, and later the bride and groom left on a wedding trip, the destination being kept a secret. On their return they will reside at Linda Vista where the groom has erected a charming cottage. Miss Howard has been a very popular teacher in the Durant school, and has many warm friends, not only in the department, but also in Oakland social life. Mr. Atkins is a member of the firm of Vickery & Co. of San Francisco.

C. L. A. S. RECEPTION.

The attractive home of Mrs. J. Frederick at 560 Sixteenth street was thrown open Tuesday night to a reception to the Catholic Ladies' Aid Society. The entertainment attracted a large number of people and was a highly successful affair socially and financially. The residence was elaborately decorated with cut flowers, and the vacant house next door was utilized as a banquet hall and artistically trimmed with flowers and greens. Miss Hallahan served the refreshments.

The Reception Committee, Mrs. T. McGinnis, Miss Mary Lambert, Mrs. McAvoy and Mrs. J. Frederick, prepared an interesting literary and musical programme. Mrs. Frederick, in a happy speech, welcomed the guests to her home, and then introduced Mrs. Flynn, the president of the society, who in a few well chosen words stated that the ladies intended to give monthly socials in the future and hoped by this means to benefit the society and to give pleasure to outsiders.

The following excellent programme was then given: Zither solo, Professor Yell of Alameda; address, by the Rev. Father Cranwell; selections, by the Mandolin Club, composed of Misses Nesbit, Price, Derby, Hallahan and Olney; violin duet, the Misses Brady; recitation, Miss Rose Nolan; recitation, Miss Margie McGinniss.

Among those present were: Miss Flynn, Mrs. McAllister, Mrs. Flynn, Mrs. Maher, Messrs. Maher, Mr. and Mrs. Lennon Tay, Mr. and Mrs. and Miss Ruppert, Mrs. and Miss Kelly, Mrs. Brockedge, Mr. and Mrs. Ellis, Miss Lamb, Miss Leonard, Mr. and Mrs. McAvoy, Miss Lyons, Mr. McDermott, Mrs. McElroy, Mr. and Miss McElroy, Miss Nolan, Mr. Montgomery, Mr. Corkrey, Mrs. Lennox, Mrs. Brockman, Mr. and Mrs. McGinnis, Miss Carr, Mr. and Mrs. Porter, Mrs. Davis, H. Hammond, the Misses Canty, Dr. Taylor, Dr. Milton, Dr. Jones, Phil Dibert, Messrs. Oar, Aken and others.

RHODES-SQUIRES.

The engagement of Miss Margaret Rhodes and Harry Squires, both of Berkeley, has just been announced. Miss Rhodes has for four years taught in the Berkeley schools. Mr. Squires is the son of Town Treasurer John Squires, and graduated in 1891 from the College of Pharmacy of the University of California.

HIGH SCHOOL PUPILS DANCE.

The reception given Friday evening by the Senior Class of '97 of the Berkeley High School proved a great success. The Committee on Arrangements was composed of Walter Reed, Ruby Morse, Miss Hammer, Miss Thomas, Bryan Bell and R. Woolsey.

R. Woolsey acted as floor manager. The supper tables were prettily decorated with geraniums. Dancing continued until 2 o'clock.

LADIES G. A. R.

Phil Sheridan Circle, No. 5, Ladies of the G. A. R., will give a social at Loring Hall Tuesday evening, June 12, 1897. A general invitation is extended. There will be refreshments and dancing.

PETTIT-PREWIS.

A pretty wedding occurred at the home of Mr. and Mrs. Pettit, 907 Wood street, Wednesday evening, when their daughter, Miss Ettie Pettit and Albert Prewis of San Francisco were married.

The parlors were decorated in exquisite taste with sweet peas and roses, and a large wedding bell hung above the couple. The ceremony was performed by Rev. James Hulme. After the ceremony, a dainty repast was served in the dining room. Only the intimate friends of the family were present, among whom were: Mrs. Howell, Miss Howell, Miss Estelle Duncan, Miss Kate McGuire, Miss Louise Walcott. The newly-wedded pair will make their home in San Francisco.

LUCKY FOUR PARTY.

The Lucky Four Social Club gave a farewell party to one of its members, Moses Barnett, at his home, 50 Telegraph avenue, preparatory to Mr. Barnett's departure for Sunol, where he will spend the summer. The guests were Misses Flyshaker, Celia Coller, Gertrude Friedlander, Carrie Appel and Josephine Strauss of San Francisco, Gladys Rosenberg, Gertrude Jonas, Pearl Boas, Carrie Ring, Regina Furst and Alice Barnett of Oakland, Messrs. Moses Barnett, Herman Scharman, Herman Samuels and Leon Boas, the lucky four, Morris Lesser, Marcus Samuels, Milton Mazor, Irving Zeloner and Herbert Barnett of Oakland and Maurice Eleason and Milton Lipman of San Francisco.

GRADUATES DANCED.

The graduating class of '97 of the Alameda High School gave its ball Tuesday evening at Armory Hall. It proved a highly enjoyable affair. The hall was elaborately decorated with potted plants and ferns. Ergo A. Majors, assisted by Miss Blanche Frost, acted as floor manager. Dancing continued until 1:30 o'clock. A great number of the friends of the graduates attended.

A SURPRISE.

A very pleasant surprise party was tendered Miss Louise Caton Saturday evening, at her home, 518 Ninth street by Miss Anna Doris and Miss May Good. The affair was in the nature of a farewell, for Miss Caton left for Santa Rosa Thursday.

The evening was delightfully passed in dancing, games and music.

An elegant supper was served early in the evening.

The guests on the pleasant occasion were, Misses Louise Caton, Anna Doris, May Good, Georgie Curant, Edith Inness, Jefelter, Edna Denk, and Messrs. Chester Ames, Ed Poncmell, Howard Johnston, James Caldwell, Howard Dumont, James Dougherty and Leland Price.

DAUGHTERS OF LIBERTY.

Oakland Council No. 3, Daughters of Liberty, gave their regular monthly dime social at Guer's Hall last Wednesday evening. The programme was as follows. Music by the orchestra, composed of Mrs. Lercher, Miss Blanche Reynolds, and Misses Lercher; address, Prof. Wm. N. Van Demark; duet, trombone and cornet, Miss Blanche Reynolds and Mr. Lercher; reading, Miss Campbell, music by Chrysanthemum Club (Messrs. Henry Davey, Theo. Bliss, Arthur Evans and Conn Petersen); song by little Hazel and Charlie Price, children of Mr. Birdie Price, "You Can Have Your Playthings," reading, R. Gray; vocal solo, Miss Bessie Green; dancing, and refreshments concluded the evening's entertainment.

THE TRIUMPH OF LOVE!
Happy and Fruitful Marriage!

Every MAN who would know the GRAND TRUTHS, the Plain Facts, the Old Secrets and the New Discoveries of Medical Science as applied to Married Life, who would atone for past follies and avoid future pitfalls, should write for our wonderful little book, called "Complete Manhood and How to Attain It." To any earnest man we will mail one copy Entirely Free, in plain sealed cover.

ERIE MEDICAL CO., 64 NIAGARA ST., BUFFALO, N. Y.

FOR ALLAYING HOARSENESS AND IRRITATION OF THE THROAT, "Brown's Bronchial Troches" are wonderfully effective. Avoid imitations.

THE OAKLAND MILLINER.

Latest styles, clever effects, fine materials, best trimmers in town, most reasonable prices. Miss M. A. McGrayan, the Oakland milliner, 1257 Broadway.

BAGS

and Twine at BROWN'S PAPER HOUSE, 417 Tenth street.

SPRING MILLINERY OPENING.

Mrs. Nettie Lermance begs to announce to her friends and patrons that she will display on next Thursday, Friday and Saturday, March 18th, 19th and 20th, at her millinery parlors, 975 Broadway, a full line of French pattern hats and spring novelties, to which the ladies of Oakland are cordially invited.

"My Piano Is Old"

BUT I CANNOT AFFORD A NEW ONE."—

WHY NOT, MADAM?

We allow you full value for your old instrument; we give you a beautiful new modern Pianoforte and we sell on installments to suit your purse. Your daughter is right and you are wrong. Reconsider.

Clark Wise & Co.

1108 BROADWAY

FOUND AT LAST.

A Sure Restorative for Falling or Gray Hair

A Luxuriant Growth of Hair Can Be Brought on the Smoothest Bald Head.

There is no necessity for any man or woman to become prematurely old by allowing the hair to drop out or turn gray. My treatment will effectually stop falling of hair and will produce a rapid growth of hair in cases where the head has already become bald. I also quickly restore to the natural color any hair that may have become gray from whatever cause. I guarantee to cure in any case undertaken. All treatment done under contract, terms reasonable.

M. S. HILL,

Room 16 Murphy Bldg, cor. Market and Jones street, San Francisco.

ROBINSON'S

THE CHEAPEST PLACE FOR FLOWERS, FEATHERS, TRIMMED HATS

965 WASHINGTON ST. OAKLAND.

FASHION HAIR STORE

ARTISTIC HAIR DRESSING

RAY JOSEPH

Facial Massage. Scalp Treatment a Specialty. Manicuring.

459 Thirteenth St., Bet. Broadway & Wash'n, OAKLAND.

Theatrical and Masquerade Wigs

FOR SALE OR RENT.

Toupees, Wigs, Front Pieces & Switches to Order.

NAMES HAVE MEANINGS:

Summer Styles Ready!

LEM WILLIAMS

Means Good Millinery.

THE VARIETY YOU WANT
THE SHAPES YOU WANT
THE RIBBONS YOU WANT
THE PRICES YOU WANT

1003 WASHINGTON STREET CRELLIN BLD'G

ALL FOR HEALTH.

Dr. Dunn's Report as to Recent Sanitary Efforts.

DISEASE AMONG MILK COWS.

How to Compel Dairymen to Sell Only Pure Milk.

A BLOW TO EXPECTORATION.

Discussion of Many Subjects of Vital Importance to Oakland.

A three hours' session of the Board of Health was held at the Health office last evening and a number of topics were discussed. The members of the Board present were: Drs. Eaton, Chamberlain, Ryfkogel and Kitchings.

Secretary H. K. Snow called the meeting to order and called for nominations for temporary president, President Rucker being absent. Dr. Eaton nominated Dr. Kitchings and that gentleman was chosen for the place.

Health Officer Dunn made his monthly report, showing a decided falling off in zymotic diseases. Dr. Dunn said he could report that the city was in a comparatively healthy state.

"The main efforts of the department," said he, "since the last meeting of the Board, have been in the nature of a crusade against tuberculosis. Drs. Ryfkogel and Pierce, Inspector Smith and myself have held a conference with the San Francisco Board of Health and the gentlemen composing that Board have promised to do all in their power to assist us in our crusade. Drs. Crowley, Pierce and myself have been to Contra Costa county since my last report and we assisted materially in having a tuberculosis ordinance similar to the one in effect in this county passed there.

"I have caused bulletin boards to be posted on both the outside and the inside of the building, in accordance with the instructions of the Board, showing the dairies, the cows of which have been examined by the tuberculin test. I have also sent postals to all the physicians of the city giving a list of the dairies examined.

"Dr. Rowell has made a crusade against tuberculous cows in Berkeley and that town at this time is free from diseased cows. Drs. Pierce, Archibald and myself have been at work on an ordinance concerning the milk supply and the tuberculin test which will be submitted for the Boards consideration later."

Dr. Dunn also reported in regard to the work done by the department in exhibiting the cow afflicted with tuberculosis in a store on Broadway.

SMITH'S REPORT.

Sanitary Inspector Smith reported as follows:

Premises inspected, 4; reinspections, 8; nuisances abated, 3; plumbing plans received, 52; number of street inspections of new plumbing, 76; final inspections, 48; feet of vitrified pipe inspected, 3,600; typhoid fever cases, 2, one due to defective plumbing, and one having no visible cause. One case of malarial fever due to filthy condition of the neighboring premises.

Assistant Sanitary Inspector Perkins also made his monthly report.

City Veterinarian Pierce reported that he had inspected 183 cows, of which 26 had been condemned.

Dr. Pierce also reported on the great need of an assistant in his office. "The work is piling up all the time," said he, "and we really need another man or so in the department. Sometimes I am going from morning till night and am called up during the night to see a sick horse. You know I am not under a full salary, and in all fairness to the city of Oakland, there is necessity of an assistant. I should like to have this Board recommend to the Council that another man be appointed."

Secretary Snow read the report of the City Clerk in regard to the health measures passed by the City Council.

Dr. Chamberlain called the Board's attention to the work done by the previous Board to purify the city's water supply by notifying the residents of the watershed of Lake Chabot in regard to the law as to stables, dead animals, etc. On motion of Dr. Eaton, the Board decided to visit the watershed in a body before the next meeting, when the matter could be discussed more intelligently.

EXPECTORATING.

Then Dr. Ryfkogel read an ordinance which he had prepared to prevent expectorating on the streets and in public places. In this connection he read a paper which will be submitted to the Council, which explains the stand taken by the Board and points out the dangers arising from the habit of expectorating in public places. It was decided to transmit copies of the paper to the newspapers for publication.

Dr. Eaton added some statistics to the paper showing the falling off of the death rate in such countries as Germany and France, where such precautions have been taken.

Then on motion of Health Officer Dunn the rules were suspended and the matter of a pure food exhibit at the Oakland Exposition was taken up. Professor Rising of the State University was called upon. He said he had had a conversation with Mr. Bell and had agreed to be present at the meeting to hold a brief consultation with the Board in regard to pure food matters. He said there were two sides to the pure food question—the health and commercial sides. As it was of vital importance to our health that the food we eat should be pure, so it was of vital importance to commercial interests that our products should have a good name.

John T. Bell also spoke briefly on the subject. He said that the Exposition directors had desired to make a pure food exhibit at the coming fair and that Mr. Keller had asked Mr. Lewis of the Manufacturers and Producers' Association to meet the Board and explain the pure food proposition from the commercial point of view. He said that Mr. Lewis was in full touch with the movement as he had been one of the most earnest workers in the recent pure food congress held in San Francisco.

PURE FOOD IDEAS.

Mr. Lewis began by saying that the proceedings of the late congress were now in the hands of the printer and that they would be sent to every interested person in the State. He said while the dangers to health from impure food were terrible to contemplate, it was equally terrible to think of the curse to the commercial interests of adulterated foods. They would certainly blast and kill the industries of the State. New York had had a great market in Europe for its butter and cheese, but it had commenced adulterating its products and now the trade belongs to Canada. He explained the work done along this line in San Francisco and said that the retailer was also at fault. A man, he said, who sold lucca oil for 15 cents a quart and condensed milk at 5 cents a can knew as well as anybody whether the articles were pure, even though they might not be present. He said that since Milk Inspector Dockery had commenced operations in San Francisco the death rate of babies from impure milk had fallen off fifty per cent.

Then John T. Bell asked that the Board appoint a committee to co-operate with the Exposition directors in securing a pure food exhibit at the fair.

AN EXHIBIT.

It was decided that the exhibitors be placed under bonds to exhibit only pure foods and that committees from the Oakland and San Francisco Boards of Health and the Exposition directors confer with a view to having a reputable chemist appointed to analyze the food exhibited. Dr. Kitchings appointed the following committee for that purpose from the Oakland Board: Drs. Eaton, Chamberlain, Ryfkogel, Dunn and Pierce.

Dr. Ryfkogel called attention to the Board of the efficient work done by Dr. Dunn in warning the fruit shippers against shipping fruit in boxes that had already been used, and Dr. Dunn said he had also warned the produce men in regard to leaving fruit exposed on the sidewalks.

MILK.

Then Mr. Snow read the new milk ordinance which it was decided to ask the Council to pass.

The ordinance is a lengthy one and makes some strict regulations for dairymen. It compells all dairymen to take out a license to sell milk. This license cannot be obtained until the milk cows have passed a satisfactory tuberculin test, conducted by the health officials. The health officials will have the power to inspect the dairy at any and all times. This ordinance will make the tuberculin test compulsory and the violators of the ordinance are liable to a fine not less than $10 nor more than $500.

Dairymen will also have to pay for licenses. The license fee will be $10 and $10 extra for every wagon beside the one which the license permits. There are clauses which treat with the licensing of persons keeping less than ten cows and selling milk.

There is also a provision for the inspection of milk. The health officers expect that this ordinance will be passed as the need of it is so plainly seen.

Dr. Dunn called upon Dairyman Bliss explaining that the Board had no desire to work a hardship on the dairymen.

Mr. Bliss said the ordinance would generally meet with the approval of the dairymen except that portion referring to the license and it was decided that instead of naming the amount of the license it would be left a blank and the Committee on License of the City Council could fix the amount.

Drs. Dunn and Pierce said they cared nothing about the license, but that was the only way to reach the milkmen.

It was decided that in the circulars sent to the citizens and school children concerning the disenfection of premises where had existed contagious diseases, tuberculous should also be treated.

Then the matter of assistants was brought up. Dr. Dunn spoke of the amount of work which had been imposed on Dr. Pierce and Inspectors Smith and Perkins and said that work would increase now that a large district had been annexed to the city. Many ordinances were being violated, scavengers were dumping garbage all over the city and yet the department could not act. Then the Council, he thought, should appropriate money for a chemical laboratory and for the services of a chemist and a bacteriologist. There should be two more assistant sanitary inspectors and one or two assistant veterinarians. The matter was laid over till the next meeting.

Mr. Snow read the list of supplies that the Board would need for the ensuing year and it was referred to a committee consisting of Drs. Chamberlain and Ryfkogel.

PERSONAL AND SOCIAL.

Mrs. Edward Witcher and Master Spreckels Witcher will spend two months with the Costigan family in this city and Mill valley.

Mr. and Mrs. Fred Stolp have returned to Oakland.

Mr. and Mrs. Phil Walsh have returned from their wedding trip to San Jose and are staying at the Crellin.

The Misses Whitney are spending the summer at Mill valley.

Raymond Baker, Roy Macdonald, Clifton Boardman and Beach Soule left for the Yosemite this week.

Mrs. J. A. Folger, accompanied by Ernest and A. Folger, leave the 15th of June for San Rafael, where they will spend the summer.

Mrs. Pedar Sather was the recent guest of Mrs. P. N. Remillard in San Jose.

Judge and Mrs. Snook are spending a few weeks at Angwin's, Howell mountain.

Mrs. George Burdick and children will leave for Occidental, near Cazadero, within a week.

Mrs. W. E. Sharon is chaperoning a camping party in Mill valley.

Mr. and Mrs John F. Conners have gone to the Yosemite valley.

Mrs. R. W. Gorrill and Miss Grace Gorrill will depart for the East very soon.

Miss Florence Champreux gave an enjoyable "at home" to a number of her young friends Thursday evening.

J. C. Wilson and family have taken a cottage at Larkspur for the summer.

Mr. and Mrs. E. G. Lukens have returned from an extended Eastern trip.

George W. Reed and family left last evening for Highland Springs.

The Misses Anita, Violet and Mary Whitney are guests of Mrs. Ritter and Miss Carrie Ritter, who have taken a cottage at Mill valley for the summer.

Reuben Hill, Edward Jackson, Harry Warren, Robert Swales and Oscar Gowing have returned from a camping trip to Calaveras valley.

Miss Baxley is spending the summer at Lake Tahoe.

Miss C. C. Jackson has gone to Castle Crag for the summer.

Miss Ethel B. Pomeroy, Miss Jennie McCumb and Mrs. Madge Witham will leave next Tuesday for an extended visit to the Hawaiian Islands.

Attorney George Reed and family left this morning for Highlands, where they will spend a month in the country.

Miss Sadie Murdock of this city has gone to spend a few months at Lakeport, Lake county, to visit her grandmother and her uncle, George W. Pardee.

WRECKED BY A STORM.

A Cloudburst Wreaks Great Damage Throughout Colorado.

Four Railway Washouts and a Big Fire Among the Casualties.

By Associated Press to The Tribune.

DENVER, Col., June 12.—Four railway washouts, a $25,000 fire and a host of minor losses epitomize the evil results of the storm which prevailed in Denver and the southeastern section of the State generally from near 7 o'clock last evening until a little after midnight.

A cloud burst on the slope of Pike's Peak shut off traffic on the Rio Grande and Midland lines between Manitou and Colorado Springs.

Sixteen miles out of Denver the Julesburg tracks were washed out in a spot for miles in length. A washout on the Burlington and Missouri Road occurred near Barr station. Men were at work all night repairing the damages done by the storm.

According to the Weather Bureau report, .83 of an inch fell in Denver between 6:40 and 10:10 o'clock.

From the time the storm reached its height until travel ceased upon the streets the car lines were either inoperative altogether or gave but poor service.

Many parts of the city were flooded to a depth of several feet, numbers of families having to abandon their homes. It is feared that ranchmen living in the lowlands to the east of this point have lost heavily in stock and buildings by the night's floods.

Qualified Encouragement

"Young man," said Senator Sorghum to the protege who had been promised an appointment, "I shall not congratulate you, but there is one thing I desire to say."

"What is that?"

"If you display anything like the energy and anxiety in filling this position that you showed in getting it you can't help being a brilliant success."—Washington Star.

Appointments Revoked.

Sheriff White has revoked the appointments of the following deputies: J. Norberg, A. M. Burnham, James T. Bloomer, and M. L. Jones.

An English railway contractor recently advertised for 300 wooden sleepers. By return of post he received a letter from a neighboring clergyman offering him the whole of his congregation on reasonable terms.

PATRIOTS TO MARCH

Progress Made Towards the Fourth of July Parade.

THE COMMITTEES SELECTED.

Discussion as to the Kind of a Display to Be Prepared.

G. B. DANIELS AS MARSHAL.

Another Meeting Will Be Held Next Monday Night.

The Committee appointed by the president Arthur H. Breed of the Board of Trade for the purpose of taking charge of the Fourth of July celebration, met for the first time last night in the rooms of the Board of Trade.

The members of the Committee present were Supervisor John Mitchell, F. C. Sinclair, Major J. F. Hayes, P. M. Fisher, and Postmaster J. J. White. H. C. Capwell and John A. Britton were prevented from attending by important engagements.

Supervisor Mitchell was elected temporary chairman and Craigie Sharp, secretary.

The question of finances was first taken up, on the suggestion of Mr. White, who moved the appointment of a finance committee of seven. The motion was seconded by T. C. Sinclair and carried.

P. M. Fisher suggested that an outline of the general plan of the celebration ought to be made at once. He recommended a division of the work between seven committees, the chairman to be elected at once, and these to select their associates, who were then to be endorsed by the other members of the Executive Committee.

The committees elected, with their respective chairmen were as follows. Finance, John A. Britton; Entertainment, P. M. Fisher; Advertising, Fred Sinclair; Fireworks, J. J. White; Decorations, H. C. Capwell; Music, Major Hayes; Parade, John Mitchell.

The Finance Committee will be composed of seven, the Parade Committee will have five, and each of the others three members.

KIND OF PARADE.

The form of the parade was then discussed. Chairman Mitchell asked whether it would be advisable to go to the expense of having the big floats that were such a feature two years ago.

Mr. Sinclair suggested that those who wanted to have floats should fit them out at their own expense. The parade was outlined as follows by Mr. Fisher: Societies, military, Fire Department, volunteer floats and Exempt Firemen.

Postmaster White was asked whether he thought it possible to get the League of the Cross Cadets from San Francisco to parade on this side of the bay.

Mr. Mitchell thought they would make a fine turnout.

Mr. White promised to do what he could in the matter.

It was thought that the Boys' Brigade would also make a good showing.

For Grand Marshall, G. B. Daniels was suggested, after some discussion.

The question as to who should be the orator of the day was discussed at some length.

Bryan was hold out as a distant impossibility, and several others were suggested. The matter was finally referred to Mr. Fisher as chairman of the Entertainment Committee.

The chairman then suggested that for an attraction in the afternoon, a baseball game would be likely to draw a large crowd.

Mr. Fisher suggested a regatta on the Lake, as Mr. Pembroke had spoken of to the Committee of Seventeen.

That there must be fireworks if the finances permitted, was admitted by every one present.

FINANCES.

At this point in the proceedings, Mr. White advanced the timely suggestion that the subject of finances ought to receive attention, as the sub-committees ought to know how much money they would have to expend. In this connection, the matter of obtaining a suitable locality for the afternoon's exercises came up. Mr. Sinclair thought an arrangement ought to be made to obtain the use of the big tent to be erected on the shore of Lake Merritt for the Bryan demonstration.

It was moved to request Webb N. Pearce to act as permanent secretary of the Committee. The motion was carried.

The meeting then adjourned until 8 o'clock Monday evening, when the different chairmen will be ready to report their committees.

WIND JAMMING DAYS.

An Old Mariner's Tales of Bravery in Wreck.

"Bah!" he said. "You have a lot to learn, young man. You have as much sentiment in your construction as this stick I carry.

"The idea of a youth like you trying to tell me that there is as much bravery and pathos attached to seafaring now as there was when I was master of a wind jammer. You probably believe that you are correct in your statement; but, man alive, you are making a fool of yourself. Here in these days you have lifeboats big and stout enough to carry an army of men. You have steam to manipulate the falls, patent davits to swing clear. No lowering away by hands and no getting them back over the side with every pound of flesh a-pulling. New-fangled guns for throwing a life-line, rafts that won't go to pieces in the first chop of a sea, cork jackets that need no instruction cards, but which go on like a man's vest; pumps that are rusty for want of use, seamless plates and dozens of other inventions in these days. Where were they in the old times?

"Let me tell you something. I don't say but that there are many brave and gallant mariners in the business now. But the old shipwreck meant more in the matter of life taking than the shipwreck of today does. Did you ever hear tell of a sailor of the old school trying to get into a boat before the passengers were out of danger? You needn't say you have, because you have not. Why, the only ones who ever attempt anything of that kind are stokers and firemen and rowdies who have the impudence to call themselves sailors.

"I remember the case of a shore loafer named Holmes, who tried a shenanigan like that. He was afterward tried in the United States Circuit Court at Philadelphia and was convicted of manslaughter. He was one of thirty shipwrecked persons who took to the long boat, which was greatly overloaded and constantly in danger of sinking. Well, this beach rat Holmes and some more of Abraham's men threw overboard sixteen passengers, two of whom were women, to lighten the boat. The court held that a sailor is bound by law, if necessary, to sacrifice his life to save the life of passengers. Furthermore, the court held that while two sailors might struggle with each other in the possession of the same plank which could save but one, if a passenger were on the plank even the law of necessity would not justify the sailors in taking it from him. You do not think much of that law? Well, it is the law of God. It is also the law of duty.

"Did you ever hear of the case of Captain Nutman of the ship Aldar? He was a good sailor and a gallant master and no matter what many may think, it is possible to be both. His ship foundered, but he refused to be taken off. Do you know why he refused to be taken off? There was an injured man on board, and while the old timbers were going to pieces under his very feet he knelt down and said to the man:

"'I won't leave you, lad. On my honor as a sailor I won't.'

"On his honor as a sailor he would not leave him. Have you ever heard of anything more touchingly honest? Captain Nutman went down with his ship, but managed to hold on to his man and to get to the bottom of an upturned boat, from which they were afterward rescued. It was a month or so after that when a townsman asked Captain Nutman what the name of the rescued man was.

"'Why I never inquired,' he said. 'He just signed articles in the regular way. I may have heard it then, but I do not know it now. He was a Swede, that's all I know of him.'

"The friend shook his head in astonishment as he inquired:

"'What! A Swede? Take all that chance for a Swede?'

"'Why, yes, for a Swede. I didn't care whether he was a Swede or a Laplander. He was a good sailor and would have done the same for me had things been reversed.'

"Nor is that all, young man. There was a shipwreck about 1845, but the name of the craft has escaped my memory. The crew took to one boat, which was overcrowded. A noble Newfoundland, the pet of the ship, swam alongside the boat. All the men turned their eyes sadly upon him, but they knew there was no room for him in that boat. The captain loved that dog better than he loved his life, and he stood up in the boat as he took off his coat and said:

"'I cannot see him die like this. Give him my place in the boat. I can hold on to the plank, and he cannot.'

"There was a chorus of dissent, and one of the sailors struck the brute over the head with the blade of an oar, while another pulled his sheath knife.

"'Don't hurt him,' said the captain, kindly, but firmly.

"'Order him away then,' growled several of the men. 'He will swamp us all.'

"The captain hesitated a minute, waved his arm in the air and said, 'Back, Prince!' and the faithful brute swam back in the direction in which the vessel had disappeared beneath the surface. Where do you find such pathos in the sea business now? Give me the old sailor every time."

And he hobbled up Beaver street as the young mariner dived into William street.—New York Mail and Express.

WHAT PLEASES EACH OTHER

The Things a Man Should Tell a Woman and a Woman a Man.

The reason there are so many failures in marriage seems to be that men and women do not understand each other. If one knew what pleases the other, and so order their lives as to afford each other most pleasure, there would be but few failures. Allow me to suggest some things which I have found to be very pleasing to men and women:

It pleases a woman to be called a sensible little woman.

It pleases her to be called a well-dressed woman.

It pleases her to be told that she is fascinating.

It pleases her to be told that she improves a man by her companionship.

It pleases her to depend on some man and pretend she is ruling him.

It pleases her to be treated courteously and with respect, and to be talked to reasonably.

It pleases her to be treated sensibly and honestly, to be considered and questioned and not to be treated as a butterfly, with no head nor heart.

It pleases her to be loved and admired by a man who is strong enough to rule and subdue her and make his way her way, to lead her and take care of her.

It pleases her to find happiness in being ruled by an intellect that she can look up to admiringly, and one to whom her own mind bows in reverence.

It pleases a man to have a woman love him. It pleases him to have a woman's soft, gentle, magnetic hand alleviate the pain of an aching head.

It pleases him to have a woman's hand smooth away the careworn expression and wrinkles from his brow. It pleases him to have a woman's strength help him over the weak places in life.

It pleases him to have a woman sometimes treat him as a great big baby, to be cared for, played with, fondled, kissed and caressed.

It pleases him to have a woman lead him in the way he wants to go.

It pleases him to have a woman think him great and good and true, and favor him with her attentions accordingly.

It pleases him to have a woman's bright eyes, expressing the approbation approval and admiration the lips do not speak.

It pleases a worthy man who tries to be good to have a sweet woman lead him in the way called beautiful. A woman can sink a man to dismal depths, or help him rise to dizzy heights. Her frown can depress him, her smile inspire him.

In a woman's smile and bright eyes there is inspiration and elixir of life that gives a man the desire, courage and strength to do something great and good.

A woman's smile and recognition, and a trusting confidence makes a man brave and gives him the spirit of conqueror, able and willing to encounter and overcome obstacles in the path of life.

But when we see those smiles and attentions and the adulations from those bright eyes bestowed upon the doubtful, the low, the shady, the unworthy or the bad, we become disheartened and discouraged and perhaps tempted to throw down the standard, give up the fight for right and join the mob.

Then we look in another direction and see as bright stars that shine upon the upright, good and true instead of the bad, and we take courage and press onward.

Flowers that bloom in the gardens of the villain must fade and die; but the others bloom for a beautiful eternity.

DELICACIES GALORE.

The Dual Enterprise of Messrs. Wheeler & Smith.

The housekeepers of Oakland will be glad to learn of the business enterprise of Wheeler & Smith, the caterers, and who have conducted a store for some time at 4 San Pablo avenue, and whose success has caused them to open an elegantly appointed branch delicacy store at 461 Eleventh street.

They have to sell all kinds of cooked meats, including roasts and prepare many other dainty dishes, such as Welsh rarebit, mincemeat and cheese, salads of all kinds, baked beans, etc.

Mr. Wheeler is an Eastern caterer of many years' experience and attends personally to the preparation of everything.

The new store at 461 Eleventh street is a model of order and cleanliness and the counters are artistically embellished with palms. We bespeak for Messrs. Wheeler & Smith a patronage commensurate with their worthy enterprise.

No. 10

Homeopathic Cure for INDIGESTION

Dyspepsia, Weak Stomach.

No. 10 is a Specific for Stomach troubles.

No. 10 goes to the right spot, and the cure begins at once.

This is easily proven in acute indigestion; the first dose gives relief.

Or, in heart-burn, especially smoker's heart-burn, the relief is instantaneous.

Chronic Dyspepsia yields more slowly, but it yields to the persistent use of No. 10.

A graceful patient writes: I had taken No. 10 but a few days, till I felt like a new man and gained 20 pounds in a few weeks.

You will have confidence in No. 10 if you have ever tried.

"77" FOR COLDS

All druggists or sent for 25c. 50c or $1.
MEDICAL BOOK.—Dr. Humphrey's Homeopathic Manual of all diseases mailed free.
Humphrey's Med. Co., Cor. William and John Sts., New York.

REFRESHING!

Extra quality Ceylon tea, 50 cents per pound. The New York Tea Company, 559 Broadway, between Seventh and Eighth street. Telephone Black 1062.

ICE CREAM FREEZERS.

The White Mountain, in all sizes. Telephone for free delivery. Meese's, 1009-1011 Washington st.

A POPULAR EXPRESS CO.

The accuracy, safety and promptness of the People's Express Company are attested by prominent merchants and by many others. This company checks baggage at your house to any point on the Southern Pacific system free of all charge. Telephone Main 526. Office, N. E. Cor. Broadway and Ninth streets.

TRUSTEE'S SALE.

At a meeting held yesterday, it was decided to continue the sale at Schellhaas' store on Eleventh street for two weeks longer. All goods, furniture, bedding, crockery, tin ware, stoves, etc., marked in plain figures. Great inducements to parties fitting up for housekeeping. Every article must be sold. Store and gas fixtures, cash register and iron safe for sale. Terms cash. Charles Wolfpert, trustee.

Above all others, Sperry Family Flour.

"My Cake is Dough."
Did not use Sperry's Flour.

Bay City Flour—ask your grocer for it.

Best Fete Goods

By using our pure chemicals, developers, toners and papers. A full stock and fair prices.

[illegible]

412 Fourteenth Street

Telephone Main 1063

J. L. DONOVAN

421 TWELFTH STREET

INTERIOR DECORATOR

Tinting, Wall Paper, Paper Hanging, Fresco Painting, Picture Moulding

I attend to all work personally

Cancer can be Cured Without Knife, Pain or Attending to Daily Avocations

Having cured by a simple plaster many people in this city and having their certificates of cure at hand, all of which may be referred to, I will treat any one who has even a show for a cure from 2 to 4 any day by calling at 507 Eighth street, Oakland. This will only last till June 1st, when the remedy goes into the hands of a syndicate. No cure no pay. Remember, I am not a doctor, but have cured over fifty cases, and only make this public because those who have been cured have insisted on it, and even have authorized me to use their names.

H. J. McAVOY,

2 to 4 P. M. 507 Eighth St

Odd, but so—Our oil can't explode. Prove it.

SMITH & BAXTER,
Offices: Webster and 9th Sts. Successors to G. W. Asper Tel. Main 6

WALL PAPER, AND WINDOW SHADES

All the Latest Designs and Colors at greatly Reduced Prices

James Cahill & Co.

Painters and Decorators 408 Twelfth St

Telephone Black 43

WILCOX COMPOUND TANSY PILLS

The only reliable female regulator. Never Fails. Sold by druggists. $2.00. Send 4c. for Woman's Safeguard. WILCOX MEDICAL CO., 228 S. 8th St., Phila., Pa.

Dr. Doherty's MEDICAL INSTITUTE

Class of Cases Treated.

THE MEDICAL AND SURGICAL DISEASES of MEN, PRIVATE and CHRONIC DISEASES, the ERRORS of YOUTH, LOST MANHOOD, BLOOD DISEASES, from any cause, KIDNEY and SKIN DISEASES, and MENTAL and PHYSICAL WEAKNESS privately, speedily and permanently cured. Thirty years' practical experience. Consultation free. Charges reasonable. Patients in the country cured at home. Call or address,

DR. W. K. DOHERTY,

850 [illegible]

ADVERTISEMENTS.

DR. TOM SHE BIN.

CHINESE TEA AND HERB Sanitarium. For over 300 years my family have been renowned for the most famous doctors in China.

Tom She Bin has in his possession hundreds of testimonials of those who suffered from chronic diseases and who were cured under the established method in constant use in China for over 5,000 years.

All diseases described from the pulse without asking a question.

There are 600 different kinds of herbs that cure 400 kinds of diseases. All persons afflicted with any kind of malady whatsoever invited to call. 615 Kearny st., bet. Sacramento and Commercial sts., San Francisco, Cal., U. S. A.

Dr. Tom She Bin sells Chinese herbs and tea. Sanitarium. Price by week or month. Take herbs once a day, a big ten-ounce bowl, or one package of herbs, seven packages a week. Price, six dollars a week. Two times a day, two ten-ounce bowls, or two packages of herbs. Price, ten dollars a week.

The undersigned, after seven years' suffering, without being able to obtain any relief, resolved to see Dr. Wong, but I did not obtain any help. I then determined to see Dr. Tom She Bin, and in three months I was completely cured. I commenced feeling better soon after commencing his treatment, and I was all cured.

MRS. JENNIE SAUNDERS,
1626 West 7th st., Los Angeles, Cal.

This is to certify that Dr. Tom She Bin has cured me of that dreadful disease known as heart disease, and also of weak lungs. I do make this deposition for the especial benefit of those suffering similar ailments. I must say that I was treated by the best doctor in Chicago, and after I lost all hope I concluded to come to San Francisco for a change of climate, and immediately I heard of the wonderful cures of Dr. Tom She Bin, so I consulted him, with such good luck that after one month and a half from the time he started to treat my case I felt entirely well.

MRS. P. FRENCH,
99 Thomas Street, Chicago, Ill.

I, the undersigned, do recommend Dr. Tom She Bin as one of the best doctors to cure rheumatism, having been suffering for three years, and also been under the treatment of six skillful doctors for four months without feeling any relief. I determined to set myself under the care of Dr. Tom She Bin, who gave me immediate relief, and in the course of five weeks I was enjoying good health.

PANFILO MURILLO,
Pomona, California.

My son, nine years of age, utterly prostrated with typhoid fever for six weeks, he was under the explicit care of hospital doctors, but without avail. All his body was declared incurable. I heard the name of Doctor Tom She Bin, and at once was induced to see him, and I left my son to his absolute care. Fifteen days after my son was able to play around the yard. I fully believe Doctor Tom She Bin saved my son's life.

CARRIE CONTRERAS,
630 Mission Road, Los Angeles, Cal.

San Francisco, February 14th, 1897.

The undersigned does hereby recommend Dr. Tom She Bin as the only competent doctor. He has cured me entirely from throat disease, which many doctors declared incurable.

J. A. OWENS,
Euclid Block N, Los Angeles, Cal.

San Francisco, January 31st, 1897.

I, John A. Fain, do hereby certify that I suffered with piles for over twelve years. Dr. Tom She Bin cured me in very short time.

San Francisco, February 20th, 1897.

I have been suffering under the most dreadful disease for two years past and lost all hopes of recovering, being unable to move for four months. At last I concluded to take Dr. Tom She Bin's Wonderful Chinese herbs, and in six weeks after my health was completely restored.

J. E. MEDRAN,
750 Workman St., East Los Angeles, Cal.

Montenzoli, Cal., March 1st, 1897.

I write this letter for the benefit of any one who may be in trouble, as I have been. About fourteen years ago I was taken sick. The doctors pronounced it ulceration of the stomach and said it would end in a cancer.

At times I would vomit a black and bloody looking matter, also a great deal of white mucus. The disease would make me very nervous and depressed. At different times during my ailment I would get some relief for a few months, then it would come back as bad or worse than ever. I doctored with several as good doctors as I could find in the East and also here in California, but none of them effected a cure.

I was advised to consult Dr. Tom She Bin, which I did about the 1st of October, 1892.

He said my trouble was the cancer of the stomach. I commenced taking his medicine immediately. For the first three or four months I seemed to be but a very little better. After that time I improved very fast and am now able to do quite a good day's work. I have every reason to believe he has effected a permanent cure for me.

J. L. CARPENTER.

Sept. [illegible] 1897.

I saw Dr. Tom She Bin's advertisement, I first came up to the Kearny street to feel my pulse. He told me what trouble I had, was the [illegible] over my body, and chills. I put my case to him, and week I take Chinese Herb, one week I was great deal better. I been sick for six years. I go to white physician, can not do me any good. I take Dr. Tom She Bin's Herbs six week, I was all well. I was cured about one year and not any pain again.

MRS. J. SANBALL,
17 Lafayette Place, between Green and Union, Kearny and Dupont, San Francisco, Cal.

San Francisco, March 4th, 1897.

By these presents I do hereby recommend Dr. Tom She Bin as a successful doctor to cure the dreadful disease styled consumption, so common among all classes. He has restored my health in the short term of twenty days, for the trifling amount of $30 per day.

Signed, L. C. FLORES,
68 Upper Main St., Los Angeles, Cal.

San Francisco, March 5, 1897.

This is to certify that I have taken treatment from Dr. Tom She Bin for stomach trouble, and was cured in four weeks.

W. J. MORRISON,
1412½ Baker St. San Francisco, Cal.

San Francisco, March 3, 1897.

This is to certify that I have been entirely cured of stomach trouble by Dr. Tom She Bin in two months. I had tried several American physicians and they had failed to cure me.

MABEL BARBARER,
Milpitas, San Jose, Cal.

I have taken treatment for my kidneys, that have bothered me for a long while, and the mouth of the stomach, and also chronic diarrhoea, and was cured in two weeks by Dr. Tom She Bin, also blood poison in my thumb.

WM. E. BRYAN,
No. 6 Martha place, San Francisco.

San Francisco, March 6, 1897.

I had gravel and kidney trouble four years. My friends sent me to Dr. Tom She Bin. He felt my pulse, and he told me what trouble I had. I put my case in his hands, and took herbs twice a day. In four weeks my troubles were all cured. Now my flesh is all good. The last three or four years I went to white doctors, but never did me any good. Now I have got well and am in good health.

JENS J. JENSEN,
213½ Clara St., San Francisco, Cal.

Geo. Osgoodby, author of the world-famous Murchison letter to Lord Sackville West, the English Embassador, in 1888, writes concerning Dr. Tom She Bin, now selling Chinese Teas and Herbs at the Sanitarium, 615 Kearny street, San Francisco, Cal., and says:

Pomona, Los Angeles Co., Cal., March 7, 1897.

For the benefit of those who are suffering with chronic diseases, I will say that many years of severe suffering and futile treatment ended in Bright's disease of the kidneys, of which Dr. Tom She Bin completely cured me, after correctly and minutely describing my malady from the pulse without asking a question. He is a medical marvel, and without a peer in his profession. Respectfully,

GEO. OSGOODBY.

San Francisco, March 13th, 1897.

I wish to give my testimony in behalf of Dr. Tom She Bin. It is about two months ago that I fell sick with influenza, being unable to procure no other help than that of domestic remedies, I fell worse and worse, until I was totally paralyzed. I was induced to consult Tom She Bin, and he, by the aid of his wonderful Chinese herbs, I felt somewhat relieved in twenty-four hours, and he agreed to treat me for the sum of two hundred dollars, and now I feel grateful to the doctor for his efforts. Very truly,

HILARIO PRECIADO,
Los Angeles, Cal.

This is to certify that Dr. Tom She Bin cured me of kidney trouble and stricture. Was sick for some time, but found no relief until I tried this doctor. He entirely cured me, and I have not been troubled since.

AL. L. DILLEY,
Care of Wells, Fargo & Co., San Francisco, Cal.

DR. TOM SHE BIN,
615 Kearny St., Bet. Sacramento and Commercial.
SAN FRANCISCO, CAL. U. S. A.

CLOSED

MONDAY and TUESDAY

OUR GREAT BANKRUPT SALE

Stock from the CHICAGO STORE of 13 2 Market St., San Francisco

Sale Begins Wednesday Morning

AT 9 O'CLOCK

The portion of our force not engaged in marking down prices will be in attendance to wait on our regular customers. But positively no Bankrupt Sale goods will be sold until WEDNESDAY MORNING.

Two Cases 36-inch Lonsdale Muslin will go for 5c per yard. We want you all to have some, so we'll give 10 yards only to each lady.

Yard wide French Percales, the 12½ grade, only 10 yards to each lady - - - - - 5c a yard

And a thousand other similar bargains only to be had at

Oakland's Great Department Store,

Salinger's

S. W. COR. ELEVENTH AND WASHINGTON STS.

OUTLIVED A CENTURY.

Hoary With Years, Mission San Jose Will Welcome Friends.

THE CENTENNIAL CELEBRATION

A Historical Sketch of the Place and Some of Its Heroes.

THE PROGRAMME OF THE DAY.

An Imposing Parade in Which Many Societies Will Take Part.

The centenary anniversary of the founding of the Mission San Jose will be celebrated tomorrow with all the pomp of religious ceremony.

The Mission was founded on Trinity Sunday, June 11, 1797, and but a remnant of the adobe structure remains as evidence of the first efforts of Catholicity to plant the cross on the Contra Costa shore. The Mission ranked among the minor establishments of the missionary period and, although its walls of adobe of some of the buildings were thrown down by the earthquake in 1868 and disintegrated by the exposure to the rains of subsequent years, the old wine cellar still remains, hidden by a huge grape vine. The old trees planted by the padres still thrive and tell of the examples of thrift and industry set the aborigines by the Christian pioneers. A beautiful little wooden church now marks the site of the old adobe Mission Church, and in its tower hang the three of the bells which served to summon the Indian neophyte to mass and evening prayers.

Among the relics of the missionary period which have been carefully preserved despite the ravages of time are the four volumes bound in sheepskin which contain the records of births, baptisms, marriages and deaths which occurred from the founding of the church.

The record is in Spanish, clearly written. The history of the founding of the Mission is told in the translation from the first volume.

"The Mission San Jose was founded at the expense of the Catholic King of Spain, Charles IV.—God save him—and by the order of the Marquis of Branciforte, Viceroy and General Governor of N. S. The San Jose Mission commenced on Sunday, 11th of June, 1797, the feast of the most Holy Trinity. I, the undersigned, president of these missions of New California, placed by His Majesty under the care of the Apostolic College of the Propaganda Fide of St. Fernando of Mexico, blessed water, the place and a big cross, and with great veneration we hoisted it. Immediately after we sang the litanies and the saints, and I celebrated the holy sacrament of the mass and preached to the army and to the native Indians who were there, and we ended the ceremony singing solemnly the Te Deum. At the same time I appointed for this missionaries, Rev. Fr. Ysidoro Barcenilla and Rev. Friar Augustine Merino, A. M.

(Signed) FRIAR FRAI LASUEN."

THE MISSIONS.

In 1795 the provincial of the Franciscan order in charge of the Mission work of California adopted the plan of establishing stations, a day's journey apart between the greater missionary establishments. It was in the fulfillment of this project that the site of the Mission San Jose was agreed upon as a station between San Francisco and Santa Clara.

A preliminary survey had been made in November, 1795, by Ensign Hermenegildo Sal and Father Antonio Dantl of San Francisco. They picked out the spot, and in January, 1796, Father Lasuen made a report upon it and pronounced it an excellent place for a mission, although somewhat scarce of wood and timber. The name of the locality according to the Indians was Oraysom and Sal and Dantl called it San Francisco Solano, but most of the papers relating to the foundation called it Alameda, by which name this county is known today.

On June 9, 1797, a party was dispatched from San Francisco to formally establish the mission. Father Lasuen and Father Garcia Dugo, accompanied by a military escort under the command of Sergeant Pedro Amador, formed the party, which finally took possession of the Mission site on June 11th, and mass was celebrated in a flower embowered arbor. Father Lasuen preached the first sermon which was addressed to the large gathering of Indians who now congregated to witness the ceremonies.

Father Lasuen and the entire party then went on to Santa Clara, a few days later Sergeant Amador and his command returned to the site and set to work upon the construction of the buildings. They secured the necessary lumber from the banks of the Alameda creek and hauled it by means of oxen to the Mission site.

The roofing was of tules from the bay shore. On June 28th Amador returned to San Francisco, leaving Corporal Alejo Miranda in charge of the construction work.

The vestments and sacred vessel to be used in the celebration of the divine service were sent from Mexico.

MEN WHO LABORED.

Father Ysidoro Barcenilla was appointed the first regular missionary, and he must have found the accommodations provided for him very rude, because he soon became involved in a violent dispute with Corporal Miranda. He wanted the latter to go to work with his men to improve the buildings or put up better ones; but Miranda replied that he was a soldier, that he and his men were there to protect the Mission, not to do manual labor. Both Father Barcenilla and Corporal Miranda appealed to the Governor, whose name was Borica, and he substantially upheld Miranda, writing that the manual labor should be done by the Indians. But he also counseled Miranda to be careful to obey the missionary in all proper matters. Their respective spheres having been thus defined, the missionary and the military commander made up their differences and the work of the Mission went on in the usual channels.

The first structure erected for purposes of worship was of course temporary. At all the missions in California it took from five to fifteen years to construct a permanent church, and the one at Mission San Jose seems to have been over ten years in building, for it is mentioned that it was completed in 1808. It was constructed of adobe, the dimensions being length, forty-four varas and width, eleven varas, with a sacristy eleven varas long by eight wide. A year after the mission was established the neophytes numbered 821, which shows that the missionaries made their way very rapidly with the natives if all of these neophytes had been baptised at Mission San Jose. It is suggested, however, that many of them probably came from Santa Clara or other missions. In the baptismal record in existence at the Mission there is preserved the name of the first convert baptised at the Mission, and, as might be expected it is another case of woman being first at the cross. This original convert was an Indian woman named Gilpac, and to her the priest gave the name Josephine. This was on the 2d of September, 1797, and the officiating priest was Frai Magin Catala.

SUPPRESSING INDIANS.

The Mission prospered and its flocks and herds increased rapidly. Occasional troubles with the untractable aborigines caused shadows to fall and in 1805 Father Pedro Cuevas, while proselyting among the gentiles, as the non-mission Indians were called, was set upon and wounded, and several of his party killed. Sergeant Luis Peralta, with a force of soldiers and volunteers, suppressed the incipient rebellion and killed a dozen of the Indians capturing twice as many more. In 1808 a number of Indian women who had given serious offense were publicly whipped at the Mission San Jose, receiving twenty-five lashes each. Another of the troublesome incidents of these early years was a dispute between the Mission of San Jose and the pueblo of San Jose (the present city of that name) as to a division of territory, and it was not settled until after much negotiation in 1809.

While the Mission San Jose was in the zenith of its prosperity, the Mexican Government covetuous of the wealth of the great religious establishments began the work of secularization. As a pretext for this policy it gave out that the Indian was held in a species of slavery and it was to better his condition that the civil power interfered to strip the Mission of their possessions.

MISSION LANDS.

The lands at the Mission San Jose amounted, it is said, to about thirty thousand acres, most of them very valuable as values went at that early day. A member of the influential Bleu family bought these lands, including the orchard and vineyard. Subsequently he sold out to Thomas O. Larkin, who had been the American consul at Monterey at a time when the critical events of the conquest were taking place. E. L. Beard purchased the orchard and vineyard But it had never been the purpose of the Mexican Government to go quite so far as to take away the mission gardens, and when, at a little later day, the case was taken into court the missionaries recovered the vineyard and the orchard. The United States court gave the padres a patent for nineteen acres and this was all that remained to them of their once magnificent patrimony.

After the secularization of the missions and the scattering of the Indians, the natives relapsed into their former barbarism. Those in the neighborhood of the Mission San Jose were not only numerous but rather savage, and perhaps they were never so dangerous as just before the arrival of the American settlers. The Indians had begun to get possession of fire arms, and they were so formidable in numbers and manifested such a savage disposition that the Spaniards stood a good deal in awe of them. In the conflicts which took place quite a number of Spaniards had been killed, including Senor Berryessa, who fell victim to an Indian arrow not far from Sunol. In their fights the Spaniards protected themselves with long shields of thick leather, which they stuck up into the ground, while they aimed their guns through a slit cut in one side of the shield. The Indians would leap from side to side to disarrange the aim of their foes and from time to time let fly an arrow. While Berryessa was trying to draw a bead with his ancient musket upon one of these nimble foes, the latter sped an arrow which struck the muzzle of the gun, glanced, and entered the soldier's eye and inflicted a mortal wound.

The inroads of a new race soon decimated the ranks of the aborigines until today there are but a few scattering families in the county. Cholera and small pox were their worst enemies and depopulated entire villages. It is estimated at one time 5,000 aborigines were gathered about the mission. Today they are a rarity. They were halcyon days when the padres reigned. The Indian was led into the paths of industry and a contented peace existed. Plenty abounded and the aborigine was protected in his rights.

After the secularization of the missions the Spaniard invaded the domain of the Indian and secured individual possession of the fertile lands that were previously held in common.

Then came the era of romance and hospitality and Mission San Jose was no exception to the rule. It was famous for its bull fights, the great pastime of the Spaniard and they were extremely lively.

In the mining era the mission had its period of activity as all the teaming stopped there on its way to the San Joaquin valley into which it entered through Livermore Pass.

Gamblers flocked here and the peaceful mission site became a town of considerable importance and unexampled revelry reigned.

These elements soon extirpated the Spaniards who parted with their holdings for a song or lost princely estates on the hazard of the gambling table.

PEOPLE GO AWAY.

There are not a dozen persons of Spanish descent left in Washington township, where once there were hundred, perhaps 500 in 1850. The Sotos, the Sunols, the Pachecos, the Vallejos, the Higuerras, the Bernals, all have moved away or have become extinct. One respectable old Spanish family came to a melancholy end a few months ago when a Berryessa was sent to State prison for sixteen years for robbery and assault.

The mission parish is now in charge of Rev. Father Thomas McNaboe, a brother of the late Father Michael McNaboe formerly rector of the Church of St. Joseph in Alameda. He is assisted by Rev. Jose Maria Montaner. The celebration tomorrow will be both of a religious and civil character.

Archbishop Riordan attended by a large number of the clergy will celebrate a pontifical mass and the civic societies of the township as well as many from San Francisco, San Jose and Oakland will give a big parade.

A barbecue will be given after the religious exercises by the citizens of Mission San Jose.

TOMORROW'S EXERCISES.

The programme for the exercises is as follows.

At 9:30 A. M. tomorrow the various societies will assemble in line in the grounds of the Palmdale Company, Mission San Jose.

At 10 A. M. the procession will move on Vallejo street for several blocks then countermarch and enter the grounds of the Josephinum, where the religious exercises will be held.

The procession will be under the charge of Captain McMinn, a veteran army officer.

It will consist of seven divisions, comprising drum corps, Mission Indians, councils of the Young Men's Institute, Young Ladies' Institute from Livermore, Young Ladies' Sodality from San Jose, Josephinum children, public school children, Native Son Parlors from Livermore, Centerville, Alvarado and Haywards, Society of Espiretu Santo, St. Joseph Benevolent Society of the Mission and of San Jose, A. O. H. of San Francisco and San Jose, the U. P. E. C. A. O. U. W. and Foresters of America lodges, and carriages containing the clergy.

At the close of the parade Pontificial high mass will be celebrated, Archbishop Riordan being celebrant. He will be assisted by Fathers Leo. O. S. F., Father Scanlon of San Francisco, Serda of Temescal, Powers of Livermore, Cull of Oakland and Milligan.

The services will be held in a temporary sanctuary situated on the grounds of the Josephinum.

After the services there will be a barbecue at which dinner will be served for 6,000 persons.

A TRAIN FROM OAKLAND.

A train will leave the foot of Broadway tomorrow morning at 8 06 o'clock for Mission San Jose. It will bear the Y. M. I. and many other citizens. The fare for the tround trip is $1.

SPRING VALLEY'S MOVE.

It Is Satisfied to Pay Senator J. L. Beard $15,000.

The Spring Valley Water Works has given notice of the withdrawal of its motion for a new trial in the suit with Senator J. L. Beard, touching riparian rights on Alameda Creek. In the case, which closed some weeks ago, Beard was given a verdict of $15,000. Beard was disatisfied with this award and also asked for a new trial.

The withdrawal of the Company's motion for a new trial shows that it is satisfied to pay the amount of the verdict, $15,000.

Chickens Reared on Milk.

A special breed of chickens, known as the poulet de lait or poulet mignon, has been reared in France for eating purposes. The fowls are hardly larger than a pigeon and when cooked are said to appeal particularly to gourmets. The chickens themselves are reared on a diet of boiled milk and barley flour, which makes them plump and gives their flesh a particular delicacy.—New York World.

CONTRA COSTA'S PLAN.

How It Is Proposed to Build the Tunnel Road.

Bonds Should Be Issued and Paid by the District to Be Benefited.

The committee appointed by the Contra Costa Supervisors to report upon the best means of carrying out the tunnel project have presented the following facts as the result of their labor:

"We have examined the various routes that have been suggested to us," says the report, "and we have arrived at the conclusion that what is known as the Kennedy tunnel road would be the most economical and practical one to construct. The approaches to the tunnel have been constructed on each side on a four per cent grade; this work was done some years ago, and the same can be put in good traveling condition at a very small cost.

"The length of the proposed tunnel is 1,050 feet. The cuts approaching the tunnel on each side and about 160 feet of the tunnel were completed at the time the road was constructed, leaving about 900 feet to construct. On the west side the tunnel was driven to solid rock that did not require timbering, and on the east side the tunnel was driven 55 feet, but solid rock was not reached. Lack of funds prevented the completion of the same.

"We think that the completion of the proposed tunnel would be of incalculable benefit to the counties of Alameda and Contra Costa.

"The proposed road would be a little longer than the present road, but with 320 feet less grade.

"The cost of the completion of the tunnel would be about $12,000 to Contra Costa county, the other half to be built by the county of Alameda.

"We believe that the only feasible way to raise the necessary funds would be to consolidate Road Districts Nos. 1, 2 and 3 in Supervisorial District No. 2, and then bond them for $12,000, according to the provisions of the new road law, approved April 1, 1897."

The bonds can be paid in ten years with interest at 5 per cent.

YEAR.	Amount of bonds	Interest	Yearly payments	Yearly tax rate to raise amount
First year	$12,000	$600	$1,800	$0.12
Second year	10,800	540	1,740	.11
Third year	9,600	480	1,680	.11
Fourth year	8,400	420	1,680	.10
Fifth year	7,200	360	1,560	.10
Sixth year	6,000	300	1,500	.10
Seventh year	4,800	240	1,440	.09
Eighth year	3,600	180	1,380	.09
Ninth year	2,400	120	1,320	.08
Tenth year	1,200	60	1,260	.08

The report concludes with an earnest recommondation that the road be constructed.

No Quorum.

The Committee on Street Lighting was to have met to consider the proposition of a graduated scale of hours for lighting for the various streets, but as no quorum was present the meeting could not be called to order.

All He Asked.

"And do you really want to be my son?" asked the widow Mullins of young Spudds, who had asked for her daughter's hand.

"I can't say that I do," replied the truthful suitor. "I want to be Helen's husband."

There are times when the variation of a pulse beat tells the practiced physician whether the scale will go down and mean death or up and mean life. But suppose the medicine he prescribes is not the medicine which your child is taking, but something the druggist thought would do just as well! Who is going to regulate the balance then? A druggist who will offer you something else when you ask for Scott's Emulsion will do the same thing with his prescriptions. Get what you ask for!

WORK OF THE LORD.

The Religious World Takes Kindly to the Labor of Love.

FEST OF MISSION SAN JOSE.

The Work of Rev. Mr. Bane Criticized at the Capital.

A SACERDOTAL JUBILATION.

The Lofty Themes Which Will Inspire Home Divines Tomorrow.

The Rev. A. C. Bane, formerly pastor of Asbury Methodist Church of Oakland, has stirred up the people of Sacramento, where he has been holding services, by attacking the whist clubs of that city and declaring that it is customary there for respectably appearing women to walk into saloons in broad daylight.

Speaking editorially on the Rev. Bane's attack, the Sacramento Record-Union says: "Mr. Bane has no warrant whatever for saying that even "respectable appearing" women frequent saloons in this city. None have better information on this subject than newspaper men, and they know that "respectable appearing women" of Sacramento do not visit saloons. The assault of the preacher upon the citizens who compose the Whist Club is gratuitous, uncalled for and without justification. Mr. Bane, not a resident here, has been misinformed. That is the most charity with which his statement can be received."

The Rev. Gee Gam of Oakland is busily engaged in arranging to assist in raising the necessary funds to pay for the new quarters of the California State Chinese Missionary Society, which have recently been purchased at Brenham place, San Francisco, adjoining the old mission. The society has agreed to pay $16,000 for the building and has but $2,000 yet collected. Rev. W. C. Pond, superintendent of the organization, has issued an appeal to the Congregational Sunday Schools and Christian Endeavor Societies of the State to assist in raising the money needed, and the Rev. Gam is trying to interest the Congregationalists on this side of the bay.

The Church of the Nazarene, which has been holding its services at Syndicate Hall, has secured new quarters at 527 Eighth street, where the services will be held in the future. The pastor, Dr. Bresse, will not preach tomorrow, but the pulpit will be filled by Dr. Widney of Los Angeles, who will continue to hold services for several days.

The twenty-fifth anniversary of the ordination of Rev. Father T. Phillips of St. Joseph's Church, Berkeley, which falls on the 24th ult., was celebrated in Berkeley Tuesday afternoon by the young ladies of St. Joseph's Academy. An interesting programme was rendered. The closing exercises of the academy were also held on the same day.

The Seventh Day Adventists' camp meeting at Bushrod Park will be closed with extra services tomorrow evening. The meeting has been an exceptionally interesting one, and there has been a large number of people in attendance.

St. Paul's Church—Rev. R. Ritchie, rector. Trinity Sunday. Holy Communion, 8 A. M.; Sunday School, 9:45 A. M.; morning prayer and service, 11 A. M.; evening prayer and sermon, 7:45 P. M. Subject of morning sermon, "The Doctrine of the Trinity, the Culmination of the Christian Faith."

At Centennial Presbyterian Church Noel H. Jacks, secretary of the Y. M. C. A., will speak at 11 o'clock. In the evening children's day exercises will be held.

The services at St. Paul's Episcopal Church will be held at 11 A. M. and 7:45 P. M. until further notice. The boy choristers and the young ladies of the choir have been granted a vacation of about two months, during which time the music will be rendered by a double quartette of men.

First Church of Christ, Scientists—Loring Hall, Eleventh and Clay streets, Sunday 11 A. M., Friday, at reading room, Twelfth and Jefferson streets, at 7:30 P. M.

Watcher's Meeting—Rev. C. C. Herriott will preach at watcher's meeting at Gospel Tent, Sunday, the 13th, at 3 P. M. Broadway, near Fourteenth.

Tenth Avenue Baptist Church. The pastor, Rev. C. M. Hill, will preach. Subjects: 11 A. M., "Teaching Religion," 7:30 P. M., "Christian Work in the East."

First M. E. Church. At 11 A. M., Dr. Harris will preach. At 7:30 P. M., Dr. Kummer will preach on "Personal Work."

Universalist Church, corner of Twelfth and West streets. Services at 11 A. M. Rev. E. E. Hamand will deliver a discourse on the child. Communion service at the close of discourse.

The Men's Meeting at the Young Men's Christian Association tomorrow afternoon will be addressed by Captain Isaiah Bray of the Missionary Ship "Morning Star." Captain Bray was General Secretary of the Oakland Association six years ago and his former friends will be glad of this opportunity to hear him. Good music and all men invited.

First Baptist Church. C. H. Hobart pastor. Services 11 A. M. and 7:30 P. M. Morning topic: "A Girded City." In the evening a special sermon will be preached to young people on "Big Blunders."

Central Christian Church. Edwards Davis minister. Morning service 10.45; subject, "The Ground and Growth of the Disciples of Christ in California." Evening service 7:30; subject, "The Golden Age of Genius in the West." The evening lecture is second of a series on Californian topics addressed to Pioneers and Native Sons.

The Gospel of the Grace of God will be preached every Lord's day evening in the hall at 1163 Jefferson street, corner Fourteenth street, Oakland. "It is the Power of God Unto Salvation to every One that Believeth."

Plymouth Avenue Congregational Church—Preaching at 11 A. M. No service in the evening.

First Unitarian Church—Rev. H. F. Dinsmore of Santa Barbara will preach at 11 o'clock. No evening service.

Brooklyn Presbyterian Church—Rev. S. S. Palmer, pastor. Prof. Thos. F. Day, D. D., of the San Francisco Theological Seminary, will preach morning and evening.

Eighth avenue M. E. Church—S. J. Carroll, pastor. Preaching by the pastor at 11 A. M. and 7.30 P. M. Subjects, morning, "How Far Distant is the Deity?" Evening, "The Water of Life." Sunday School at 12:30, C. C. Lombard, superintendent; Epworth League, 6:30.

St. John's Episcopal Church—Rev. F. J. Mynard, rector, Rev. Benjamin Akerly, D. D., rector Emeritus; Rev. G. M. Cutting, rector's assistant. Trinity Sunday. Services in California Hall, 1015 Clay street, at 7:45 and 11 A. M., and 7.30 P. M. The Rev. G. M. Cutting will preach at the morning service.

Union street Presbyterian Church—H. D. Brasefield, pastor; 11 A. M., children's day service; 7:30 P. M., people's service; subject of sermon, "God's Gift of Love."

Asbury M. E. Church, South—Preaching by H. M. McKnight at 11 A. M., "Heresy;" 7:30 P. M., "Progression." A cordial welcome to all.

St. Andrew's Episcopal Church—West Oakland. Rev. J. Hulme, rector. Trinity Sunday; morning prayer and Holy Communion 11 A. M.; evening prayer, 7 30 P. M. Special music for the feast of the Holy Trinity.

Thirty-fourth street Methodist—G. H. Jones, pastor. Sermons by the pastor, 11 A. M., "Jesus of Nazereth Passeth By;" 7.30 P.M., "Daniel, the Tried and True."

First A. M. E. Church—J. E. Edwards, pastor. Services at 10:15 A. M. and 7.45 P. M. Morning subject, "God's Love for His Church;" evening, "The Incalculable Increase of That We Give to the Lord." Children's day exercises will be conducted at 1 o'clock P. M.

Fruitvale Presbyterian Church, Fruitvale—Rev. E. E. Clark, pastor. Services at 11 A. M. and 7:30 P. M.; sacrament of the Lord's Supper at morning service; children's day exercises at 12:30 P. M.

First English Lutheran Church—Children's day will be observed by the Sunday School at 11 o'clock. The printed programme will present the claims of the Orphan Homes of the church. At 7.30 the pastor, Dr. Bushnell, will preach a sermon appropriate to Trinity Sunday. Subject, "The Triune God."

The Rev. M. W. Hamma, D. D., a popular delegate from the California Synod of the Lutheran Church was elected president of the General Synod, now in session at Mansfield, Ohio. This is the largest body of English speaking Lutherans in this county. Dr Hamma has served the church in San Francisco and has many friends in Oakland and other cities of the State. He has continued his official connection with this synod, although laboring for the present in Pennsylvania.

Church of the Naxarene—Preaching at 11 A. M. by Dr. J. P. Widney of Los Angeles. Holiness mass meeting at 3 P. M. Preaching at 7:15 P. M. by W. E. Shepard.

Market Street Congregational Church—Corner Market and Eighteenth streets, Rev. E. S. Chapman, D. D., pastor, will preach tomorrow morning and evening and lead the Intermediate Endeavorers at 4:30 and the seniors at 6:15. Subjects, 11 A. M., "Communion and Reception of New Members" at 7:45 P. M., "Practical Hints to Busy People on Bible Study"—a sermon on C. E. topic.

First Presbyterian Church—Fourteenth and Franklin streets. Rev. Robert F. Coyle, D. D., pastor. Rev. John Rea assistant and Sunday school superintendent. Prof. R. R. Lloyd will speak at 11 A. M. on "Three Groups in the Garden" and at 7:30 P. M. on "The Mercy of God."

Zion's German Evangelical Lutheran Church, J. H. Theiss, pastor—Services at 10 15 A. M. Subject: "Regeneration." Services in Lorin Hall at 8 P. M.

First Christian Church, Odd Fellows' Hall, Eleventh and Franklin streets—Rev. Dr. Glen McWilliams will preach morning and evening. Morning subject: "The Cross—What Does It Mean?" Evening subject: "America's Aristocracy."

Church of the Advent (Episcopal), corner of Twelfth avenue and East Sixteenth street, Rev. V. Marshall Law, rector—There will be morning prayer at 11 o'clock and sermon on "Cast Thy Burden on the Lord." This will be preceded by a prelude on the Electrical Trinity. In the evening at 7.30 there will be a young people's service. A story by the rector in place of the sermon, and the presentation of prayer books to those who have learned the catechism.

First Congregational Church, Rev. Chas. R. Brown, pastor—Morning service, 11 o'clock. Address by President C. G. Baldwin of Pomona College. Subject: "The Permanent Place of the Christian College in Public Education." Evening service at 7:15 o'clock. Preaching by the pastor. Subject: "A Voyage of Discovery."

CORRECTIONS.

The following descriptions appear erroneously in another column:

45534	A E Tobrock—In Gaskill Tract, lot 22, blk C	4 42
49068	Andrea Jensen—In J E M Ellis blk 3	1 26
	re-sub lots 13 and 14, blk J	2 63
	contig 3 acres, imps and prop.	1 13

JAMES B. BARBER,
Tax Collector of the County of Alameda, California.

Dated this 5th day of June, 1897.
Oakland, California.

MAKE A NEW MAN OF YOU.

Men suffering from excesses and dissipations, or men with jaded brains and nerves, restored to health and the enjoyments of life by Dr. Brown-Sequard's Vitalizing Tablets. Vital forces renewed. A quick and certain cure for nervous debility, lack of energy, premature weakness, loss of memory, lost powers, sleeplessness, fear of failure, desire to be alone, gloomy and sad feelings, and weaknesses peculiar to men—box $1; three for $2.50 by mail, postpaid. Root's Pharmacy, Pacific Coast Agents, Sixth and Howard streets, San Francisco.

THE ANHEUSER-BUSCH SALOON.

At 477 Ninth street, is now directed by Messrs. Fred Bandle and A. Redecker, who have succeeded Messrs. Herbert & Sonderleiter. There may be obtained the clear, creamy beer of the Anheuser-Busch Co. on draught—a marvelous beer, which is famed the world over.

THREE LADIES RAN.

Three ladies run over to the Oakland Free Market, Clay, Fifth and Washington streets, to buy fresh country produce, butter, eggs, meat, poultry, game, tinware, spices, fruit, rabbits, fresh vegetables, dry goods, cheese, fancy goods, etc., etc., ad infinitum. The Free Market sells nearly everything you want, and keeps the purest and best. Open Wednesdays and Saturdays.

CASTORIA.

The facsimile signature of Chas. H. Fletcher is on every wrapper.

PRAISE FOR THE LORD.

An Enthusiastic Meeting of Local Christian Endeavorers.

Interesting Programme to Be Carried Out This Evening.

The Christian Endeavorers of this county had a foretaste of the '97 International Convention last night when they gathered in the First Methodist Church for the regular county convention, which was in the nature of a grand rally.

The church was elaborately decorated for the occasion. Flowers in abundance were scattered everywhere. Sweet peas and roses, lilies and pansies, and golden poppies were arranged with surprising lavishness and with exquisite taste throughout the large auditorium. The music was led by A. M. Benham. The president of the county union, George P. Lowell, read his quarterly report, which showed that out of 30,000 Endeavorers in the State, over 6,000 live within Alameda County.

Addresses were made by Dr. E. E. Kelley on "What Such Gatherings Have Accomplished," and by S. W. Condon, ex-president of the County Union, on "What We Hope to Accomplish by our International Convention." The first address showed that "in union there is strength," the second, that the benefit received by California as a State would be only second to that derived by the Endeavorers.

The '97 Convention Committees then held their respective rallies.

The programme for this afternoon and evening is as follows:

Afternoon, 3 30 o'clock—Open committee conferences; 3.30—Devotional exercises; 3:45—Lookout Committee, W. O. Holmes, 4—Prayer meeting Committee, Rev. S. R. Wood; 4:15—Social Committee, P. T. Thayer; 4:30—Missionary Committee—Miss Alice Flint; 4:45—Temperance Committee, H. H. Meredith; 5—Sabbath Observance Committee, George H. White; 5:15—Basket lunch.

Evening, 7.30 o'clock—Singing, led by J. M. Robinson; scripture; prayer; song; rollcall, a response of praise; song; offertory; address, "The True Meaning of Christian Endeavor," Rev. C. R. Brown; consecration service, led by Rev. Alfred Kummer, D. D.; Mizpah.

Happy Are They.

Thousands are using Dr. Byrn's Kola Vitality Beans. They bring back lost vital powers. 25 cents. For sale only by A. J. Dibert & Company, 1111 Broadway.

FOUND AT LAST! WHAT?

That E. C. Lyon, the Furniture King at 1253 Broadway opposite the Postoffice is cutting old prices all to pieces in furniture, carpets and ranges, new and second hand for cash. He sells the goods. Small expenses, small profits, quick sales. Are you going to move? Finest express wagon in Oakland. Telephone, 885 Black.

HAIR SPECIALIST.

Henry C. Kuester, 1018 Washington street. Gray, falling, scalp troubles; positive remedies.

Save Money and Attend the Sale Daily from 9 A. M. to 5 P. M. at Schellhaas' store on Eleventh street, by order of Charles Wollpert, trustee.

The Press Clipping Bureau

510 Montgomery street, San Francisco, furnishes all newspaper clippings on all subjects, business and personal.

YOUR SUMMER BICYCLE

Needs enameling. We enamel wheels by the baking process for small money. Davis & Forth, 578 San Pablo ave.

The Hamman departments for Ladies and gentlemen at the Piedmont Baths are the most elaborate and luxuriously fitted up of any this side of Chicago. Take Piedmont cars.

ST. HUBERT TONIC PORT

Is the only Port in the world made by the new Pasteur process, originated by St Hubert and the celebrated "Pasteur" after many years of study and experiment in France. This is the only Port suited to a weak stomach and weakly people. It does not constipate, as ordinary Port does.

It is a natural restorative of wonderful power.

Its action is prompt and continuous. It stimulates the appetite and digestion. It promotes assimilation and a healthy circulation, *as it enters directly into the production of the red blood corpuscles.*

The most sensitive stomach will accept it. It is in fact a permanent cure for a weak stomach and poor digestion, all conditions of debility, lack of strength and tone. Ask for St Hubert and take no other. The best physicians prescribe it. Principal druggists and dealers sell it. San Francisco office, room 12, Flood B'ld'g.

General Agents in
LONDON BREMEN RICHMOND
PHILADELPHIA NEW ORLEANS
LOS ANGELES SAN FRANCISCO

TONG PO CHY.

Successor to DR. LA PO TAI, graduate of Canton Medical College, after a very successful practice of many years in China has located in San Francisco. The surprising and marvelous cures effected by his herbs demonstrate their potency and his skill. These herbs cure over 400 different diseases, including Bright's Disease, Diabetes, Consumption, Asthma, Paralysis, Brain Nerve, Cancers, Tumors, Blood, Male and Female Maladies. All persons afflicted with any kind of malady whatsoever are invited to call.

Office, 727 Washington Street.
Office hours—9 A. M. to 12 M., 1 to 9 P. M. Sunday, 10 A. M. to 12 M.

JOHANN HOFF'S ... FLESH AND BLOOD

Well, We Have Come to Stay. Alameda People Have Decided so.

EVERYTHING BELOW SAN FRANCISCO AND OAKLAND PRICES.

Fancy Dry Goods, Gents' Furnishings, Dress Goods, Notions.

Special Reductions for Balance of This Week

JOHN ELDER.
Cor. Park St. and Santa Clara Ave. Alameda
ODD FELLOWS' BUILDING

ALAMEDA COUNTY SODA WATER CO.

The Trade and Families Supplied.

Ginger Ale, Orangeade, Cream Soda, Champagne Cider, Raspberry, Sarsaparilla, Lemon Soda, Root Beer, Napa County Soda.

2301 BUENA VISTA AVE.
Cor. Oak St., ALAMEDA.

FISH Gold Fish 5c each
STOVES The Blue Flame is our Leader
GLASSES For jelly 30c a dozen
FRUIT CANS 45c a doz.

We keep many things you want and our prices are the lowest. You can see we have variety.

GOLDEN GATE BAZAAR
P. BARNICKEL
868 Washington, bet. 7th and 8th

20 Years in Europe and Australia



DR. T. D. HALL'S
Medical and Surgical Institute
855 BROADWAY, Cor. 7th St., Oakland
SPECIALIST.

Is still treating with the greatest success Chronic, Nerve, Blood and Skin Diseases and diseases of Eye, Ear, Nose, Throat, Lungs, Asthma, etc., and all internal organs.

Special Attention to Diseases of Women.

The doctor has had years of experience in the Hospitals of London and Australia. His success in the quick cure of Female diseases is most Wonderful. Get him to cure you.

To Young and Middle-Aged Men.

Lost Manhood, Nervous Debility, Spermatorrhoea, Seminal Losses, Physical Decay, arising from indiscretion, producing sleeplessness, despondency, pimples on the face, aversion to society, easily discouraged, lack of confidence, dull, unfit for study, business or marriage, and finds life a burden, safely, permanently and speedily cured.

Genito-Urinary Surgery.

Gonorrhoea, Gleet, Syphilis, Hydrocele, Varicocele and Stricture radically and safely cured without pain or detention from business. All Sexual deformities and impediments to marriage successfully removed.

Rectal Diseases.

Hemmorrhoids (Piles), Fissure, Fistulae, Prolapsus and Ulcerations cured without detention from business.

Dr. T. D. Hall's Re-invigorator Stops all Losses in 24 hours. Cures Nervous Debility, Wasting Away, Lost Manhood, Impotency, Losses and all weaknesses resulting from errors of youth and excesses. $2 per bottle, 3 Bottles $5. Guaranteed to cure.

Hours, 10 to 12, 2 to 5, 7 to 9. Consultation Free.

Museum of Anatomy open daily. Free to men.

POSTUM CEREAL
THE GRAIN COFFEE
MAKES RED BLOOD
ASK YOUR GROCER FOR IT



Prof. G. Bartholomew

The well known and fully accepted horse educator of the world, will present to the public his new aggregation of learned horses, entitled "HORSE EXTRAVAGATIERS." Fine young horses in original performances and difficult feats. Unique program arrangements with gorgeous panoramic scenery and music.

FOUR NIGHTS ONLY, June 16, 17, 18, 19. EXPOSITION BUILDING, Oakland
12th ST. ENTRANCE
Adults 40c Children 20c

PART 2. OAKLAND TRIBUNE PAGES 9 to 16

VOL. XXXXIII. OAKLAND, CALIFORNIA, SATURDAY EVENING, JUNE 12, 1897. NO. 132.

SQUEEZING THEM DRY

British Hotel-Keepers on the Alert for the Jubilee Tourists.

FABULOUS PRICES ARE ASKED.

London Cabbies Also Taking Advantage of the Boom.

OLD COUNTRY HAPPENINGS.

The King of Siam Bent on Having a Right Royal Time.

By Associated Press to the Tribune.

LONDON, June 12.—The weather has been winter like during the greater part of the week. Heavy rains fell and London presented an especially bedraggled appearance with the soaked half-finished jubilee decorations everywhere.

On Friday, however, there was a pleasant change to hot, bright weather. The changes of temperature have been very trying to the American visitors, who are already filling the hotels.

The season as a whole has been a remarkably poor one, the house agents especially echo the complaint of poor business, saying there was never less demand for furnished houses. The fact is that the exorbitant prices charged for everything is keeping many thousands away.

Lodging house keepers in many instances have been guilty of the sharpest practices and calmly announce double prices for the fortnight including the jubilee, to visitors, who months ago engaged rooms at a certain figure.

As a fine example of the price of a carriage, one of the biggest livery firms asks £4 ($20) for carriages to Piccadilly and return, a distance of less than two miles, and they say they will not guarantee to reach any particular spot.

According to an "absolutely unimpeachable authority," a writer in the Westminster Gazette relates how the Irish song, "The Wearing of the Green," was very recently sung at Windsor Castle.

The Queen, it appears, requested a young Irish lady, who was visiting the Castle, to sing an Irish song. She went to the piano and sung "The Wearing of the Green," and according to the story told, Her Majesty was so touched by the pathos of the song that she burst into tears.

The writer continues: "Ah," said my eminent informant, "you little know of the Queen's deep sympathy for the Irish and the tenderness of her heart."

Great satisfaction is expressed in Great Britain on the announcement that the Queen has commanded William Q. Orchardson, R. A., who was elected a Royal Academician nearly twenty years ago, to paint a Jubilee picture of herself, the Prince of Wales, the Duke of York and Little Prince Edward.

Delagoa Bay, according to reports emanating from good sources, is already in the possession of the British and the increased number of troops which has been and is being sent to Cape Colony is really intended for the occupation of the new possession when the time comes for announcing it. In this connection it is recalled that Rothschild practically purchased a controlling interest in the Suez canal for Lord Beconsfield, when the latter was Prime Minister of Great Britain, eighteen months before the transaction was announced and Rothschild's name is now mentioned as finding the money for the purchase of Delagoa Bay.

John Redmond, the Parnellite leader, accompanied by Louis Stuyvesant Chandler, as star orator, is stumping Ireland in the cause of the Redmondite League, which he will inaugurate in a speech at Cork on Sunday.

It is said that the Queen intends to confer an honorary grand cross of the order of Bath on M. Hanotaux, the French Minister for Foreign Affairs. This honor has but seldom been bestowed on any one below the rank of a Prince, and at present Baron Lambermont and the Grand Vizier of the late Shah of Persia are the only such persons whose names appear on the list of honorary Grand Crosses of the Bath.

The Pan-Anglican conference, which will be held at Lambeth next month, will be a notable one, at least in one respect. It is officially announced that the Czar has decided that the method of exchange which is the head, shall be represented at this gathering of Anglican prelates.

THE KING OF SIAM.

Mail advices to the Associated Press from Gibraltar give further details of the movements of the Siamese yacht Maha Chakskri. They say:

"The yacht is now on its way to Cronstadt, Russia, to await His Majesty's pleasure to continue the tour of the world which he is now making. This includes a visit to the United States, Canada and Mexico. It is stated by the officials of the vessel who are all Englishmen, that the King will spend sufficient time in America to allow the yacht to go from New York, where he will land, to San Francisco, the place of re-embarkation. The date of his arrival in the United States is not definitely decided."

THE THEATERS

M. Jean De Reszke's sudden absence from the opera on two occasions when billed to appear at Covent Garden has raised a crop of rumors as to differences between himself and the management, in spite of the official announcement that his retirement was due to indisposition. Maurice Grau says there is no truth in the stories of trouble, adding that the management is as anxious as De Reszke for the latter to appear, but he explains the tenor is suffering from a relaxed throat.

The Comedy Theater after several adjournments, has at last brought out J. H. Leslie's "For the Honor of the Family," which was given last Thursday afternoon.

Madame Melba made what is said will be her only London appearance this season at the Queen's Hall on Wednesday afternoon at a concert under the management of Mr. Vest. The Australian prima donna scored her usual success.

The next new production announced at the Strand Theater is a farce in three acts by Messrs. A. Brisson and A. Sylvane. It is entitled "All Alive, Oh!"

The scene is laid in an artist's studio in West Kensington.

Since his arrival in London, Daniel Frohman has accepted for immediate production at the Lyceum Theater, New York, a four act comedy dealing with modern London society. It is by Louis N. Parker, author of "Rosemary" and is entitled "The Happy Life." Mr. Frohman has secured the American rights of a new play by Edward Rose entitled "The Days of Old," which will be produced here at the St. James Theater and "The Princess and The Butterfly" both of which will bring out next season at the New York Lyceum.

It is announced that Signor Gabriele d'Annunzio, the Italian novelist, poet and dramatist, is about to visit England and Scotland. From here he goes to the United States for a trip of six months and while there proposes to gather material for a book about America and Americans as seen through Italian spectacles.

Madame Sarah Bernhardt, the lessee of that house (the Renaissance) announces that she hopes to make it the Paris home of any foreign dramatic celebrities who may desire to play before the Parisian public. Besides Signora Duse she expects Sir Henry Irving and Ellen Terry to appear at the Renaissance during the coming season.

Mme. Bernhardt's engagement begins next Thursday at the Adelphia Theater where she will open with Alfred de Musset's "Lorenzaccio."

After the conclusion of Madame Rejane's engagement at the Lyric Theater that house will be re-decorated for Wilson Barrett, who will re-open the theater in the autumn with "The Sign of the Cross" to be followed by "Hamlet" and "The Silver King."

Richard Mansfield has purchased the American rights of "Chand (Marchand) d'Habits," which he proposes to play practically as it was given in Paris although he will transpose the period so as to use modern dress. He will, himself, be the "Chand d'habits" (Old Close man) of the title.

Signor Nicolini, the husband of Adelina Patti, continues seriously ill. He is at Craig-y-Nes suffering from cancer of the liver.

THE RETIRED BURGLAR.

He Tells Some Very Unpleasant Experiences With Mirrors.

"I have had," said the retired burglar, "some very unpleasant experiences with mirrors. I think I have told you how I once fired at my reflection in a mirror, mistaking it for another man—a mistake that I thought I should never make again. But within two years after that I struck at a man in a mirror, and smashed the glass and smashed my hand and made myself uncomfortable generally. It may seem strange to you that a man could make such mistakes, but in a dim light, and where everything is strange to him, and he's all sort of keyed up himself, I don't know as it is after all. Still, after that last experience I did think it would be some time before I had any more trouble with mirrors. But within a year I had an experience that was a great deal worse than either of them.

"When I came out of a room in a house I was in one night, on the second floor, looking down the hall—this was pretty near the front where I was—I saw the figure of myself in a mirror at the other end. It was plain enough, even in that light, but it startled me a little at first, and I threw up my gun at it. Of course the figure's hand went up and down, just the same as mine did, and it made me kind of laugh to think of it, and I could imagine the shadow laughing, too, at a man who was afraid of his own shadow.

"Then I went into the next room, and when I came out of that into the hall again my eyes sought the mirror again. It wasn't very pleasant to see yourself in the dark in that way, but it would have been a mighty sight less pleasant not to. But then I was all right, and I stood and looked at it a minute and threw up my arm at it same as before, just up and down, a sort of unnecessary test, but it made me feel just a little easier, and up went the arm in the mirror with mine, but this time, when mine came down, the arm in the mirror staid up.

"'Now, don't raise your hands,' the man said, covering me with a gun in his upraised hand, voice kind of drawling, but meaning business, you know. You know when a man means business, and this man did mean it, and I kept my hands down.

"'Oh, Bill!' he says, not moving a muscle and not shouting it out, but just kind of drawling it out like the other.

"Then a man appeared beyond the man that was holding me up, coming toward him and me. He walked right through the mirror, past the other man, and kept coming. It was all plain enough then. In fact, I'd guessed at it before, as may be you have. The mirror wasn't a mirror at all, but a doorway, an opening midway of a long hall, and the frame was the frame of the doorway. There were rooms beyond, just the same as those on the side where I was, and it was the doors of those that I had seen in the mirror and not the reflection of those on my side. And it was out of one of those doors that Bill came. The man with the gun had been ready for me the first time I looked, but it must have been that Bill wasn't then. But Bill was ready now, and he came on past the other man, careful to keep out of his range, of course, making for me, and he came around behind me and took two or three turns of a rope around my body and arms. Then the man with the gun came up, and between them they tied me up good and strong. And that was a matter of some four years."—New York Sun.

THE BATON RESTS

Music, Heavenly Maid, Now Revels in Wood and Glade.

NEW NOTES IN THE OPEN AIR.

Gossip From the Leading Masters All Over the World.

SOME LOCAL PROGRAMMES.

A Salvation Army Adjutant Who Can Sing Against Time.

The Orpheus Club concert Tuesday evening was another success. There was a large and fashionable audience present and the numbers were heartily appreciated.

The local musical world has taken a vacation at present and nothing of particular interest is to be expected for a month or so.

* * *

Mrs. Grace E. Dodge will be the singer at the celebration of the anniversary of Bunker Hill at Glenwood on the 17th of this month. Mrs. Dodge seems to be achieving quite a reputation as a patriotic singer, her voice being in demand in many patrotic occasions.

* * *

The boy choristers and young ladies choir of St. Paul's Church have taken a vacation for two months. During their absence a double male quartette will furnish the music.

* * *

A novel experiment was made at a recent performance of "Die Walkure" at the Frankfort Opera House. The wind instruments were considered too prominent, and it was believed that by placing a cloth or a portiere over both ends of the orchestra, where the wood and brass instruments respectively were located, it would improve the orchestral ensemble. It was found to work well, the fortissimo and forte passages of the score being heard, without, however, drowning the voices of the principal singers.

* * *

It would be difficult to find two composers more unlike in character than Johann Strauss and Johannes Brahms. Yet the two were the most intimate friends; Strauss' house in Vienna was a second home for Brahms, and every summer he accompanied the Strauss family to Ischl. It was there that Mme. Strauss succeeded one day, by a feminine ruse, in persuading Brahms to have his picture taken. He had a perfect horror of photography, but on this occasion he was in such a peculiarly amiable mood that Mme. Strauss begged him to let an amateur who "happened to be present" take their pictures together. He was too gallant to say no, so he and Adele Strauss were taken together, and afterwards he submitted to another snapshot with her husband by his side. The ice being now broken, he consented further to go to a professional and have some pictures taken of himself alone.

* * *

Lillian Nordica will return to America in September for the Maine Musical Festival, after which she will begin a tour of forty concerts.

* * *

John Philip Sousa has written a new march which it is said will eclipse all his past successes. It was played in Philadelphia last evening for the first time.

* * *

The new American comic opera, "The Serenade," will probably be seen on the Parisian stage before it reaches London. The French performing rights have been secured from Barnabee and McDonald by Jean Lassalle.

* * *

An audience of four thousand people heard the last concert of Arthur Nikisch, leader of the Berlin Philharmonic Orchestra, given in Paris recently. The applause which folowed Beethoven's seventh symphony, the "Freischutz" overture, and the forest music from Wagner's "Siegfried," lasted several minutes. Three French pianists, Diemer, Fugno and Risler, played Bach's triple concerto and won a great triumph. At the close of the concert the audience remained in the Cirque fully ten minutes, waving hats and handkerchiefs and shouting "Au revoir!" At length Mr. Nikisch came forward, tears rolling down his cheeks, and while wiping them away with his handkerchief, said: "De tout mon coeur, au revoir!" An answering "Au revoir" went up from a thousand voices. In the Boulevard du Temple, outside the Cirque, the ovations were continued, hundreds accompanying Mr. and Mrs. Nikisch to their carriage. There was not a single exhibition of Chauvinism. Here is an extract from a private letter from a Parisian, dated May 17th: "I dined with Mme. Marchesi yesterday evening, and went to the Berlin Philharmonic concert, conducted by Nikisch. I enjoyed it very much. He is a wonderful conductor. The French are getting more sensible with reference to the Germans. There was a little disturbance in the hall, but not much, and how they did applaud Nikisch! He is an intimate friend of Madame's, and used to give her daughter Blanche violin lessons. He is still very young, and will make a grand reputation as director." The "very young" Mr. Nikisch is forty-two years old.

* * *

The new style of "singing battle" would drive Tannhauser to suicide or the cave of Venus or somewhere, to hide his diminished head. Tannhauser, according to all existing evidence, commonly sang at about the average Wagnerian pace. It may have been a habit that he contracted among the immortals of the aforesaid cave of Venus, but at any rate he always sings as if time were nothing at all to him and eternity nothing to speak of. Adjutant Joseph C. Ludgate of the Salvation Army of New York sings with a full appreciation of the value of time in the modern world.

Tannhauser and his friend Wolfram, who showed an almost equal contempt for hours and minutes in his singing, sang a song apiece and the two songs occupied the most of the time while Elizabeth went home from the valley, failed in health, died, was prepared for burial and was brought down again to where they stood. Then they realized that something was going on in the world besides their songs, and Tannhauser thereupon died. What would have been their emotions, or what would have been those of any of their fellows in that song-battle in which they were the chief contestants, if some prophet could have told them that the time would come when a man would stand before a public audience and fight through fifty-nine songs in less than as many minutes?

Last Wednesday evening he engaged in a singing battle and sung fifty-nine songs in less than fifty-eight minutes. He was assisted by his choir.

The Adjutant laid his watch on the desk before him. He fastened his concertina to his wrist, as knights of old used to do their swords. He attached the programme to the concertina, where he would watch it. "Get all the breath you can, while you have a chance," he said. He swung the concertina and began the first song, the chorus joined him and he was off. The time was 8:39½. The song was finished in just half a minute. At 8:40 he reached "Down Where the Living Waters Flow" and plunged in. At 8:41 he came up and sang "There Is Sunlight in My Soul." In less than four minutes from the start he had sung five songs, and, with the clapping of hands ordered by the programme, began, with the chorus, to sing "When the Trumpet Sounds I'm Ready to Go," at 8:43½. It was only 8:43¾ when he asked "Is My Name Written There?" "Now I Can Read My Title Clear" he sang at 8:44¼ and at 8:43¾ "When the Battle's Over We Shall Wear a Crown." Three successive songs had been sung in half a minute each.

The twenty-sixth song, making half the programme, was finished at 9:03¼, 23¾ minutes after the start. While he was singing this the Adjutant took off his coat. An old German, with a benevolent, happy face, went about among the congregation, stirring the people on to sing and selling programmes. At 9:09¾ thirty-two songs had been sung, and then the timekeepers began to have trouble. It proved that he had found himself far ahead of schedule time and was throwing in extra songs. He threw in seven of them and struck into the programme again at 9:13¼. The watching of the record was positively exciting, and even the reporters began to sing.

Just to show that he was master of the situation, the Adjutant sang "Where Is My Wandering Boy Tonight," and gave it 4¼ minutes. He finished the forty-seventh song at 9:33 and put in another extra one. He was counting his minutes now. There were four more songs on the programme, and the doxology was reached at 9:36½ and finished at 9:37¼. The battle was over. Record: Fifty-one songs on the programme and eight extra; total, fifty-nine, sung in 57¾ minutes. The Adjutant asked the congregation to sing the doxology again. In two minutes more the meeting was closed.

THE TENOR.

MUSIC AT HAYWARDS.

A Fine Concert Arranged for Tonight and Tomorrow.

The open air concert at Haywards Park tonight and tomorrow afternoon will be very interesting. The evening programme will be given from 7 to 10 P. M., while the afternoon music will be played between the hours of 12 and 5 P. M.

The programme to be rendered is as follows:

March, "The Thunder,"....John Sousa
Waltz, "Carmen,".....J. Rosas
Selection, "Bohemian Girl,".....Balfe
Song, "The Idol of My Heart,"...Stahl
Danza, "Amorosa,".....John B. Leone
Mazurka, "Recuerdos,"..... ..C. Curti
Polka, "Rue blos,"..... .....Donizetti
Song, "Too Late,".....Ivan Caryll
Trio, "Attila," ....Verdi
Waltzes, "La Tosca," .....Northeys

INTERMISSION.

March, "Sempre Fidcles,"...J. F. Sousa
Waltz, "Girofle Girofla,".....Strauss
Cavatina, "Robert le diable,".Meyerbeer
Schottische, "Chicken Brigade,"....
....Johnson
Waltzes, "Abandon," .... ..Waldteufel
"Il Misarer" from "Trovatore"...Verdi
Song, "Dreams,"..... ....Strelezki
Danza, "Bonitta Malaga," .....
.....John B. Leone
Galop, "Belle Fiorenza,".John B. Leone
Waltzes, "Santiago,"..... ..A. Gorbin

THE ORPHEUS CONCERT.

Another Fine Entertainment Given by This Clever Club.

The first concert of the fifth season of the Orpheus Club was held Tuesday evening at the First Unitarian Church and was listened to by a large, fashionable audience.

Mrs. Martin Schultz, soprano and John Marquardt, violinist, assisted the clever chorus of male voices, while Henry Bretherick officiated as accompanist.

It is needless to say that the club sang in its usual excellent style, for the fact that D. P. Hughes is the conductor, is a guarantee of excellence.

The programme presented was as follows.

"The Sailors of Kermor".....St. Suens
"The Spinning-Wheel"..E. Catenhusen
Violin Solo, "Faust Fantasy"..Sarasate
"Three Fishers".....R. Goldbeck
"The Chafer and the Flower"....Velt
Theresa Waltzes.....Faust
Soprano Solo, "C'era una volta un Principie" .....Gomez
"In Vocal Combat".....Dudley Buck
Violin Solo, "Dance of the Spirits" .....Bazzini
"To the Genius of Music".....
.. ..Hermann Mohr

The officers of the club are: President, George H. Collins; vice president, J. R. Horton; music director, D. P. Hughes; secretary, Wilber Walker; Treasurer, H. K. Snow; librarian, Dr. H. P. Carlton.

Music Committee—A. M. Benham, C. A. Klose, J. M. Robinson.

Voice Committee—W. W. Davis, W. E. Montgomery, H. D. Gaskill, M. Jelletl.

AT LEONA HEIGHTHS.

Music Will Entertain in the Rural Groves.

Commencing at 2 o'clock tomorrow afternoon, Homeier's band will give another of its interesting concerts at Leona Heights. The programme will be as follows:

PART I.

March, "American Republic ..H. Thiele
Overture from the opera "Mirella" .....Gounod
Waltz, "Danube Waves" .....Ivanovici
Popular melodies (medley).....Planner
"Cocoanut Dance".. .... ..A. Herman
"Flirtation" Valse movement.....
....P. A. Steck
"Loin du Bail".... .....E. Gillet
"The Irish Wedding".....Cr. Puerner

PART II.

Grand overture, "Tannhauser".....
....R. Wagner
Waltz, "Weaner Mad'ln" (by request).. ....C. M. Zeihrer
Operatic selection, "Rigoletto"...Verdi
"Grusse an der Thuringer Wald"...
....E. Kiesler
With echo band in distance.
Paraphrase melodie in F. A. Rubenstein
"La Tipica," Mexican Polka.....
....Carlos Carti
Galop, "Iron Horse".....Class

HOW TO STOP LYNCHING.

The Southern people generally are heartily in accord with the views of Governor O'Ferrall of Virginia on the subject of lynching. It is a thing so mean, despicable and disgraceful, so outrageous and cowardly, that the heart of every good, brave man must rebel against it.

But how to prevent lynching? That is the question which nonplusses many minds. Yet it can be answered and without any great trouble. Hold the law officers responsible; also hold men accountable who have in any shape or form taken part in a lynching.

Governor O'Ferrall has just delivered himself upon this subject, and in a manner which entitles him to the highest admiration of the people.

He says: "I know there is a crime so black that it is too horrible to mention, so black as to cry for vengeance, but even the commission of that crime cannot warrant a resort to mob violence, for justice with us is certain and will never miscarry if the law is allowed to take its course."

And Governor O'Ferrall is for holding the law officers amenable for lynchings, and also those members of a community who have been parties to them.

The affair at Urbana, O., a few days ago, has called forth the condemnation of the country. It matters not how heinous might have been the offense of a man, the law should have been permitted to take its course.

Ours is a great country, but there lingers yet among our people the spirit of barbarism. This must be got rid of if we would make our land take that rank among nations to which it is entitled.

And why should not this spirit fill our bosoms? Surely no good American can take any pride in seeing his country disgrace itself. Then let reformation come. An end to lynchings.—New Orleans Item.

"Um—ah," said Rev. Mr. Wilgus, as he looked over the scanty missionary collection: "I asked this congregation to aid in the illumination of the benighted heathen mind. And I must say that such a lot of light givers it has never before been my experience to meet."

THE SICK BENEFITS DUE.

A Member of the A. O. H. Wins a Very Nice Case.

Technical Points of Interest to All Fraternal Organizations.

A decision of a great deal of interest to fraternal societies has been handed down by Judge Greene in the suit of Michael McBride against Division No. 2, Ancient Order of Hibernians.

McBride sued for $104 claimed to be due from the Division for sick benefits. In answer the society declared that McBride was derelict in paying his dues and so was not entitled to benefits and also that he had not filed a written notification of his illness as required by the constitution.

The weekly sick benefit rate is fixed at $8. McBride, through an accident was laid up for thirteen weeks. He applied to his divison for the money claimed to be due him, but the request was refused.

So suit was brought before Judge Allen, then in the Justice Court. The outcome was a decision for the full amount in favor of the plaintiff. The division appealed to the Superior Court and the case consumed over a day in trial.

The point made by the plaintiff was that his dues had been regularly paid, though the defense denied this and offered the books of the organization to prove that no entry had been made.

According to the rules, a member three months in arrears is not entitled to benefits. McBride had paid a dollar at one time and a half dollar later, which was left to his credit on the books though entered up by the financial secretary to a special semi-annual assessment which it is customary to levy. This paid his special assessment account considerably in advance, though his dues were slightly in arrears.

Another rule of the association is that immediately upon being taken sick, a member shall notify the financial secretary in writing, he in turn to appraise a visiting committee of the illness and in case of any dispute as to the amount of benefits a special board composed of the heads of the divisions in the county shall settle the dispute.

McBride was unable to write, but had his sickness brought before the attention of the division in open meeting. Later, the president visited him, but the Committee having charge refused to pay benefits on the ground that his dues were over three months behind, not taking into consideration the amount to his credit in the special assessment account.

McBride employed an attorney to represent him, but by a resolution passed in open meeting the attorney was refused permission to inspect the books of the division. Finally the special board passed on the claim and denied it on the same ground of arrearages.

Judge Greene held that the reason for the formation of the rules of such societies, is paramount to the actual mode of carrying them out, consequently when the division was notified in open meeting of McBride's illness, it was sufficient, especially as the committees had subsequently proceeded to act in the premises in the same manner they would have if a written notice had been served, thus virtually waving the written notice.

With reference to the arrearages Judge Greene decided the money to the credit of McBride on the books should have been regularly applied instead of being used for advance payments. Consequently the plaintiff was well within the three month limit. His Honor affirmed the findings of the Justice Court by giving judgment to plaintiff and now the division will have to pay up.

The World of Glitter.

Mr. Dinkelstein—Allow me to congratulate you. You have celebrated your silver wedding. You received many nice presents, I hope.

Mr. Dunkelheim—Oh, my guests seemed to be all mistaken. Judging by their presents, they must have thought I celebrated my silver plated wedding.—From the German.

Suburban Deficiencies.

"Why don't you keep chickens, Crosslots?"

"My neighbors are lacking in amiability."—Chicago Record.

PLAYS AND PLAYERS.

A New Attraction at the Oakland for Next Week.

PLAYRIGHTS COMING OUT.

Approaching Result of the Competition for Authorship.

ALL THE STAGES OCCUPIED.

In Many of the 'Frisco Houses Great Bills Are Offered.

This week closes the engagement of the Bacon Company at the Oakland Theater. The members of the company have certainly won new laurels during this engagement and have established themselves as favorites with Oakland theater goers.

The Bacon Comedy Company is a strong aggregation of talent, for the cast includes Carl Smith, Beatrice Leib, Virginia Vaughn, E. J. Heron and Lottie Williams, the two latter having been especially engaged for the coming engagement.

The company will present a double bill next week. The curtain-raiser, "Aphrodite," will be presented for the first time on any stage. Miss Leib, Miss Maitland and Carl Smith will take part in the curtain-raiser.

That screaming farce-comedy, "A Busy Day," will be produced by the entire company. This comedy is full of ridiculous situations and complications, sharp, crisp dialogue laughable from start to finish, and with a happy ending. Heron and Williams will introduce specialties. An innovation will be made in the way of introduction of calcium lights along with other stage improvements.

Virginia Vaughn will be given one of the leading parts in "A Busy Day."

The play-writing contest inaugurated by Manager T. Douglas Bates has materialized in a fact, there being some fifteen contestants already. Manuscripts must be in by June 17th. Address in care of J. Lou Hallett, Macdonough building.

Manager Stechan, with commendable enterprise, is exerting every endeavor to raise the standard of the Oakland Theater, and to produce first class plays at popular prices. The increased attendance of fashionable and society people is evidence that his efforts are meeting with reward.

BALDWIN THEATER.

The Liliputians are doing a good business at the Baldwin Theater. The troop of little men and women is a novelty and is attractive for that reason, if for no other. They really give an excellent performance and their talent adds interest to their diminutive persons. They are assisted by a bevy of handsome young women, who take part in several brilliant ballets. Next week will be the last appearance of the Liliputians. Frohman's Lyceum Company follows with four weeks of repertoire commencing with "The Prisoner of Zenda" and giving three or four new plays later.

ALCAZAR THEATER.

The clever Chinese play continues to be the attraction at the Alcazar Theater, although it is produced in conjunction with a new comedy, "Engaged." The stock company is certainly an excellent one and plays with skill and ability the comedies and dramas entrusted to them. Crowded houses have been the rule during the past four or five weeks.

THE TIVOLI.

"Miss Frisco" has been one of the most successful plays ever presented at the Tivoli and has drawn crowded houses. The play is a burlesque of local events fastened together with a thread of a plot which permits the introduction of several specialties. The week beginning June 21st will witness the presentation of the ever-popular "Wang." It will also be the occasion of Edwin Stevens' first appearance since his return from the East. Mr. Stevens' opening night will see something of a gala audience. He has many friends, and he is an old-time favorite on those boards.

GRAND OPERA HOUSE.

A strong melo-drama, "House on the Marsh," has been attracting large audiences at Morosco's Grand Opera House this week. Maud Edna Hall is one of the most popular emotional actresses that has ever bid for favors at Morosco's Grand Opera House. In this romantic drama she has a part that is admirably adapted to her powers and as the beautiful governess she is certainly charming. The scenic effects are up to the usual high standard. An excellent play is billed for next week.

THE ORPHEUM.

There are several new attractions at the Orpheum. Adgie and her performing lions can justly be said to be one of the greatest novelties ever presented at the Orpheum. While confined in the iron cage with the three ferocious beasts she seems entirely indifferent of their presence. The daring lady not only performs a number of startling feats with the animals, but she also does a Spanish song and dance in the cage as fearlessly as she would on the open stage. Adgie is sure to be a great drawing card for the Orpheum. Billy Carter, a black-face comedian and banjoist, started off a favorite and will remain so throughout his engagement, as he has an entertaining way and a fund of new and spirited puns and comic stories.

The other numbers on the programme are excellent.

PLAYS AND PLAYERS.

Julia Marlowe may revive "Ingomar" next year.

Bessie Bonehill will star next season in "Little Monte Cristo."

Charles Hoyt is at work upon the libretto of a comic opera.

Rose Coghlan is slowly convalescing from her recent severe illness.

Mr. Romualdo Pacheco, the author of "Incog." has finished four new comedies.

Willard Spencer, of "Princess Bonnie" fame, is at work on the libretto and music of a new opera.

Julia Marlowe and Robert Taber were entertained while in Washington, by President and Mrs. McKinley.

"Phroso" is to be dramatized by Anthony Hope and Edward Rose, who are assisted in the work by H. V. Esmond.

George Barnard Shaw and Sir Henry Irving have had a tremendous row, which is being well aired in the London dailies.

Berlin audiences refuse to take "Trilby" seriously, and the German critics have ridiculed it in vigorous style.

Julie Opp, the American girl who is meeting with such pronounced success in London, was formerly a newspaper woman.

Joseph Murphy probably, the richest actor-manager in America, was formerly a waiter in a San Francisco hotel.

Joseph Haworth will be Julia Marlowe's leading actor next season, and Edwin Arden will hold the same place with Julia Arthur.

Maurice Barrymore said in St. Louis that he did not expect to continue his vaudeville dates next year, but may be in Modjeska's company.

A corporation capitalized at $1,075,000 has been formed in Paris to take over the Folies Bergere and La Scala, and run them in conjunction.

Francisque Sarcey, the noted dramatic critic, is delivering lectures on Boulanger, in which he sings selections from the songs himself.

Jules Claretie, the eminent French authority on the drama, is enthusiastic over the English theaters and the performance of "Mme Sans Gene."

Mary Anderson de Navarro's property in West Thirty-eighth street, New York, has been transferred to Adeline Prince (Mrs. Creston Clarke) for $45,000.

Brandon Thomas has written a new comedy entitled "27 Curzon Street, Mayfair," which is said by London critics to be exceedingly funny and strong in situation.

Sir Henry Irving has abandoned the notion of appearing as Napoleon in Bernard Shaw's one-act play, "A Man of Destiny," which he has had in his possession for some time.

Fay Templeton writes from Paris that she has reduced her weight from 180 to 140 pounds by gymnastic exercises and bicycling, and will soon be ready to return to America.

It is announced that Kate Claxton, who has played for so many years in "The Two Orphans," is going into vaudeville next season. A sketch is to be written for her use.

NEW PLAYS ARE WANTED.

Manager Bates Is Getting Them in Many Styles.

One of the Originals Would Pauperize a Prince to Produce.

Manager Bates reports progress in the play writing contest. He has received fifteen plays already, some of them really promising.

One of the most remarkable submitted so far has twenty-four speaking parts and takes forty minutes for its production, which involves a canal, a horse and a donkey. It consists of one act in three scenes, one of which is laid on the desert, the second in an Egyptian bazar. "The language is elegant and the play classical throughout," says Manager Bates. The author is a dramatic writer known to some extent in this county.

Two society plays have been submitted by a prominent lawyer of this city. The first has two characters, the other five. These Mr. Bates pronounces very good. Still another play which is quite elegant has for its author a student at the University of California and has a Chinese setting.

Manager Bates has received letters from several San Francisco theatrical people, making overtures for the production of some of these plays, so that a financial reward may still be within the reach of some who fail to get a prize.

CHRISTIANIZED INDIANS.

A dispatch from Wichita, Kan., stated that missionaries among the Christianized Indians of Oklahoma are very much discouraged to find that their copper colored brethren show unmistakable signs of heathenism under the name of Christianity. They still worship the sun, only they call the object of their adoration Jesus.

There is nothing either surprising or discouraging in this. Our own ancestors went through substantially the same experience in their emergence from heathenism to Christianity. It took more than one generation to really effect the great transition. The order of things in all progress, religious or secular, is gradual. Gibbon remarks that the Christian religion achieved in less than a century the final conquest of the Roman empire, but it was little more than a nominal conquest. It took many generations to eradicate paganism from Europe, and to this day there are traces of it to be found in the customs and superstitions of the more ignorant. If these Oklahoma Indians are taught to read they will come to form their ideas of Deity from the Bible and other religious literature. It is a great start to get even the name of the founder of Christianity firmly fixed in the minds of these people as the proper designation of Deity. It will serve as a kind of guide board, pointing always in the right direction.

It is a remarkable and encouraging fact that no people which has adopted Christianity, even at the point of the sword, has lapsed back into idolatry. Many of the conversions in that first century after Constantine exposed Christianity were mere conquests. Those who submitted to the rite of baptism did so through fear. Personally they were unchanged, except in outward form, but a few generations sufficed to obliterate the memory of their ancestral deities. The missionaries of today must be content to sow the seed which it may also take generations to mature into a harvest.—Philadelphia Dispatch.

Mexican Railroads.

Charles H. Clark of the Hartford Courant, now traveling in Mexico, writes: "One custom prevails on this road that The Courant has long urged for Connecticut. Wherever they kill a man they put a black cross. You see them all along the road; here I, there 3; at one spot are 14. Take Connecticut, with its 1,100 grade crossings and its annual butcheries, and before long we would have such an array of crosses that the grade crossing would have to go. Here, of course, the road is the party. No fence pens in the railroad. If anything is on the track, the engine removes it. A train hand told me that, one trip being late, they hurried, and in consequence killed three steers and five burros in eight hours. All along the track are skeletons stripped by the turkey buzzards and whitened by the sun. But cattle are as plenty as they are big down this way."

DELINQUENT Tax List

—OF THE—

CITY OF OAKLAND

For the Year 1896-97.

IMPORTANT NOTICE.

All taxpayers are requested to examine carefully the delinquent tax list and report errors, if any, immediately.

CITY TAX SALE

For the Year 1896-97.

City of Oakland, County of Alameda, State of California. } ss.

Public notice is hereby given that default having been made in the payment of taxes due to the City of Oakland, for the year 1896-97, upon the property hereinafter described, and the City Tax Collector of the City of Oakland, by virtue of the power and authority of law, did, upon Monday, November 30, 1896, and upon April 26, 1897, at 8 o'clock P. M., levy upon said property, now therefore I, Z. T. Gilpin, City Tax Collector of the City of Oakland, will on

SATURDAY, THE 3D DAY OF JULY, A. D. 1897,

At the hour of 10 o'clock A. M., commence to sell the same in the City Tax Collector's office, City Hall, in the City of Oakland, unless the taxes delinquent, together with the costs and percentage, are paid, and that I will continue such sale from day to day, proceeding to the adjournment, until the whole property set forth hereinafter shall be sold, pursuant to law.

CONDITIONS.

Real property will be sold to the City, subject to redemption within five years from date of the sale or at any time prior to the entry or sale of said land by the City in the manner provided by section three thousand eight hundred and seventeen Political Code.

DOLLARS AND CENTS.

Public notice is hereby given that the figures appearing opposite, following last and after each description of property in the real estate portion, also the figures appearing opposite, following and last after each name in the personal property portion of this "Delinquent Tax List for 1896-97 of and for the City of Oakland" were intended to and do represent respectively in dollars or in cents, or in dollars and cents, as the case may be, the amount due for taxes and costs in manner and as follows, to-wit: When or where TWO figures appear therein cents were intended to be and are represented; when or where MORE THAN TWO FIGURES thus appear therein, CENTS were intended to be and are represented by the last two figures, or the two figures occupying and appearing at the RIGHT HAND, and the figures occupying and appearing at the LEFT HAND of the said LAST TWO figures, and separated therefrom by a space, were intended to and do represent DOLLARS, so that the amount due for TAXES AND COSTS in the respective cases aforesaid are thus expressed in Dollars and Cents.

ABBREVIATIONS.

Throughout this advertisement the following abbreviations are used viz: n for north or northerly; s for south or southerly; e for east or easterly; w for west or westerly; ft for feet. No for number; $ for dollars; cts for cent; cor for section; cor for corner; st for street; ave for avenue; nw for northwesterly, sw for southwesterly; ne for northeasterly; se for southeasterly; imp for improvements; sub for subdivision; bd for bounded; beg for beginning; comg for commencing; dist for distant; fm for from; for for furniture, hd for homestead; inc for inclusive; ld for land; l for line; pce for place; por or port for portion; ra for right angles; run for running; th for thence; per prop or pp for personal property; fst for first, lst for last; inst for installment, pt for point est for estate, blk for block.

BLOCK 8

10 J W Graham—Lot 23, blk 8, and imps ..... $ 5 12

BLOCK 12.

81 Benjamin Hedley—Lots 19, 20, 21 22, blk 12 ..... 6 09

85 Jacob M Schneider—Lot 23, blk 12 ..... 2 04

BLOCK 18.

180 Christina Brewster—Lots 7, 8, 9, blk 18, imps and pp 43 21

BLOCK 22.

210 Eugene Bebrow—Lots 1, 2, 3, 4, blk 22, and imps 5 47

211 H Metzger—Mtge int lots 1, 2, 3, 4, blk 22 ..... 22 74

BLOCK 24.

251 Lizzie M Bryan et al—Lots 1, 2, 3, 4, blk 24, s 40 ft of lot 5, blk 24 ..... 10 32

252 Elizabeth J Whittaker—N 15 ft of lot 5, blk 24, lot 6, blk 24, and imps 4 22

253 Patrick W Reordan—E 10 ft of lot 11, blk 24, and imps 2 96

BLOCK 25.

273 Solomon Dougard—Lot 23, blk 25, and imps 4 10

276 James Butler—Lot 25, blk 25, and imps 11 33

BLOCK 28.

283 Francisco Galindo, Estate of—Lots 12, 13, 14, blk 28, and imps 3 53

BLOCK 30.

319 J F Baumgarten—Lot 11, blk 30, and imps 7 87

320 Hibernia Savings and Loan Society—Mtge int lot 11, blk 30... 1 11

BLOCK 31.

333 Francis C Myers—Lot 1, blk 31, and imps 5 70

BLOCK 39.

455 H C Alexander—Lot 19 blk 39, n 25 ft of lots 23, 24, 25, blk 39, and pp 10 10

BLOCK 44.

486 F Katz—Lots 1, 2, 3, 4, 5, 6, 7, 8, 9, 28, blk 44, and imps 78 77

BLOCK 45.

504 M S and E Lehan—W 20 3-12 ft of lot 13, blk 45, e 5 10-12 ft of lot 12, blk 45, and imps 1 74

BLOCK 49.

562 Mary McGerry—Lot 8, blk 49, and imps 13 50

563 Emily D Schulz—Mtge int lot 16, blk 49 ..... 21 64

564 James Kelley—Lots 25, 26, blk 49, and imps 5 03

BLOCK 51.

600 Sarah Bernstein—Lots 5, 6, blk 51, imps and pp 1 81

BLOCK 53.

649 Mary F Kenny—Lots 19, 20, blk 53, and imps 19 55

BLOCK 57.

715 Mary E Bowen—Lot 25, blk 57, W 5 ft of lot 24, blk 57, imps and pp 13 93

BLOCK 58.

729 Mary Carroll—Mtge inst lot 19, blk 58, n 5 ft of lot 20, blk 58... 7 94

BLOCK 59.

744 Mary E V McHugh—Lots 13, 14, 15, 16, 17, 18, blk 59, imps and pp 4 46

752 H R Burns—Lot 28, blk 59, e 2 ft of lots 1 and 2, blk 59, and imps 5 55

BLOCK 60.

768 Lillie C Crafts—W 25 ft of lots 19 to 22, blk 60, e ½ of lot 23, block 60, and imps 13 21

BLOCK 61.

789 Joseph de Rosa—Lot 26, blk 61, and imps 6 69

790 Helen W Hart—Mtge int lot 26, blk 61 ..... 9 16

BLOCK 63.

808 David Fitzgibbon—Lots 1, 2, blk 63, and imps 64 54

809 H P Jessen—Lot 3, blk 63, and imps 2 99

810 Henry H Luse—Mtge int lot 3, blk 63 ..... 13 20

BLOCK 65.

859 John Harrington—Lot 11, blk 65, and imps 6 06

BLOCK 67.

896 Alice M Taylor—Lots 1, 2, blk 67, and imps 5 45

BLOCK 69.

933 Ellen M De La Montanya—Lots 19, 20, 21, blk 69 ..... 10 90

BLOCK 70.

947 Lafayette Brooks—N 10 ft of lot 25, blk 70 ..... 1 74

BLOCK 75.

1016 Winnifred Curtis—Lots 27, 28, blk 75 ..... 37 62

BLOCK 77.

1031 Francisco Galindo—Lots 11, 12, 13, 14, 15 and 16 to 20, blk 77, imps and pp 175 34

BLOCK 78.

1039 A Marks—Mtge int lots 4, 5, blk 78 ..... 57 41

BLOCK 80.

1089 W W Landon—Mtge int lots 13, 14, blk 80, also pce of ld beg at a pt on the s line of 8th st 51 ft w from Alice st, th w 24 ft by 74 ft s, portion blk 80 ..... 12 87

1091 Georgine O Larsen—Pce of ld beg at the sw cor of 8th and Alice sts, th w 27 ft by 73 ft deep, s portion of blk 80, and imps 10 40

BLOCK 85.

1183 Helen V Wheeler—N 75 ft lot 10, blk 85, and imps 1 75

BLOCK 91.

1264 Francisco Galindo, Estate of—Lots 12, 13, 14, 15, 16, 17, 18, blk 91, and imps 58 68

BLOCK 96.

1304 Bartlett Morgan—Lot 12, blk 96, w 10 ft lot 13, blk 96, and imps 16 38

BLOCK 112.

1401 Hibernia Savings and Loan Society—Mtge int pce of land beg at the se cor of 10th and West sts, th e 98 ft by 50 feet deep s, portion blk 112 ..... 50 00

BLOCK 120.

1513 Jane F Sexton—Mtge int lot 27, blk 120 ..... 14 11

1514 J Wenmer—Lot 23, blk 120, imps and pp 2 48

BLOCK 122.

1539 Hibernia Savings and Loan Society—Mtge int lots 24 and 25, blk 122, e 5 ft of lot 26, blk 122 . 19 38

1541 Michael Tierney—W 20 ft lot 27, blk 122, e 5 ft lot 28, blk 122, and imps 37 64

BLOCK 125.

1572 Marcus D Hyde—Lots 10, 11, blk 125, imps and pp 4 47

BLOCK 128.

1602 C Turner—Mtge int lots 5 to 10 inc, blk 128 ..... 14 08

BLOCK 129.

1626 Cecilia Kelly—Lot 10, blk 129, w 5 ft lot 11, blk 129, and imps.... 12 87

1632 Inez H Sewell—Lot 14, blk 129, imps and pp 1 83

BLOCK 131.

1673 Ed A Olsen—In re-sub of block 131, lot 15, blk 131, and imps.. 5 45

BLOCK 132

1686 James Hambleton—In resubdivision blk 132, lot 11, blk 132, and imps 3 25

BLOCK 132.

1688 Ellen Barry—In resubdivision of block 132, lot 12, blk 132 ..... 3 27

BLOCK 133.

1697 Thomas E Kent—In resubdivision of blk 133, lots 4, 5, blk 133, imps and pp 7 10

1717 Harry Teeple—In resubdivision of blk 133, lot 21, blk 133, imps and pp 1 82

BLOCK 134.

1725 Hugo Holmann—Pce of ld beg at a pt on the e line of Oak st 82 6-12 ft n from 7th st, th n 30 ft by 100 ft e, por blk 134, imps and pp 2 48

BLOCK 138.

1719 E Nield—Mtge int w 60 ft lots 1 to 4 inc, blk 138 ..... 35 45

BLOCK 140.

1836 Jacob Letter—Pce of ld beg at the sw cor of 11th and Clay sts, th s 40 ft by 100 ft deep w, por blk 116, imps and pp 17 82

BLOCK 149.

1907 Flora McGregor and Fannie Weber et al—Lots 14, 15, 16, blk 149, w 25 ft lots 17, 18, blk 149, and imps 27 04

BLOCK 151.

1930 William J. Hoag—W 25 ft lots 19 to 22 inc, blk 151, lot 23, blk 151 ..... 14 79

BLOCK 153.

1935 Paul C and Annie S McCourtney—Lots 26, 27, blk 153, imps and pp 19 42

BLOCK 163.

2081 W H Friend—W 22 ft of lot 27, blk 163, lot 28, blk 163, imps and pp 26 91

BLOCK 165.

2092 James Warner—Lots 12, 13, 14, blk 165, lots 15 to 18 inc, blk 165, imps and pp 60 86

BLOCK 171.

2128 C W Gibson—Mtge int lot 11, blk 171 ..... 13 81

BLOCK 183.

2225 James Toohig—Lots 10, 11, blk 183, and imps 2 33

BLOCK 183.

2247 Cordelia C Bishop—Lots 17, 18, s 50 ft of lot 14, blk 183, e 5 ft of s 50 ft of lot 13, blk 183, imps and pp 60 15

2252 M F McKeand—Lot 23, blk 183, e 12½ ft of lot 24, blk 183, imps and pp 52 34

BLOCK 184.

2259 R R Cartwright—E 17 9-12 ft of lots 5 to 8 inc, blk 184, w 13 ft of lot 9, blk 184, and imps 15 03

2263 Michael H Coffee—Lot 12, blk 184, imps and pp 6 56

BLOCK 204.

2423 Union Savings Bank—Mtge int lot 1, blk 204, s 25 ft of lot 28, blk 204 ..... 32 68

2490 Mary B Snow—Pce of ld beg at a pt on the n line of 14th st 70 ft e from Castro st, th e 40 ft by 103 9-12 ft n, por blk 256, imps and pp 7 09

BLOCK A-259.

2538 First African Methodist Episcopal Church—In North Oakland Homestead, lot 8, blk A-259, and imps 22 45

BLOCK B-262.

2567 A Golay—In North Oakland Homestead, lot 15, blk B-262, and imps 35 15

BLOCK 271.

2690 S K Hassinger—Pce of ld beg at a pt on the s l of 17th st 90 ft w from Jefferson st, th w 60 ft s 65 ft e 50 ft n 15 ft e 10 ft n 50 ft to beg, por blk 271, and imps 14 93

BLOCK E-279.

2777 Thomas McGauley—In North Oakland Homestead, n 33 6½-12 ft lot 2, blk E-279, imps and pp 1 83

BLOCK 283.

2827 Kate Toohig—In map showing location of 17th st etc., e ½ of lot 3, blk 283, imps and pp 35 84

BLOCK 286.

2895 Jabez Chadbourne—Pce of ld beg at a pt on the w line of Grove st 60 ft n from 18th st, th n 40 ft by 100 ft w, por blk 286, and imps 9 74

BLOCK R-288.

2924 Katie A Carr—In Barnes Tract, e 28 ft of w 68 ft of lot 1, blk R-288, imps 3 97

BLOCK S-289.

2955 Lucinda T Ranlow—In Barnes Tract, s 25 ft of lot 8, blk S-289, and imps 8 59

2956 Mary B. Winsor—Mtge int in Barnes Tract, s 25 ft of lot 8, blk S-289 ..... 2 98

BLOCK A-297.

2958 Charles S Barnard—In Barnes Tract, e 30 ft of lot 12, blk S-289, imps and pp 1 83

BLOCK T-290.

2970 Ole Madsen—In Barnes Tract, pce of ld beg at a pt on the n line of 18th st 50 ft e from Market st, th e 60 ft, n 50 ft, w 71½ ft, s 14½ ft, e 2 ft, s 36 ft to beg, portion blk T-290, imps and pp 17 28

3079 C A O'Brien—In Smith Tract, pce of ld beg at a pt on the w line of San Pablo ave 59 2-12 ft w from 21st st, th n 29 6 ft by 100 ft w, portion blk A-297, and imps 15 52

BLOCK B-297.

3100 Unknown Owners—Pce of ld beg at a pt on the w line of San Pablo ave 165 64-100 ft nw from Grove st, th n 136½ ft, sw 391 ft more or less to the n line of 20th st, th se 125 ft, ne 255 ft to beg, por blk B-297, imps and pp 304 91

BLOCK L-299.

3128 Robert P. Wieland—In Curtis & Williams Tract, n 15 ft lot 2, blk L-299, s 20 ft lot 3, blk L-299, and imps 20 62

BLOCK M-300.

3160 Angus McMillan—In Curtis & Williams Tract, s 53½ ft of n 66⅔ ft, lots 9, 10, 11, 12, blk M-300, and imps 15 35

BLOCK N-301.

3182 J C Hughes—Mtge int in Curtis & Williams Tract, lot 6, blk N-301 ..... 7 92

BLOCK I-302.

3222 F Guild Jr—Mtge int in Curtis & Williams Tract, w 37½ ft lot 14, blk I-302 ..... 2 98

BLOCK J-303.

3329 Mary J. McNeill—In Curtis & Williams Tract, w ½ lot 5, blk J-303, and imps 3 91

3333 Mary J. McNeill—Mtge int in Curtis & Williams Tract, e 25 ft lot 5, blk J-303 ..... 4 21

BLOCK K-304.

3243 Isabella J Martin—In Curtis & Williams Tract, lots 1, 2, blk K-304, imps 18 40

3256 William Morck—In Curtis & Williams Tract, lot 11, blk K-304, imps and pp 1 83

BLOCK H-310.

3327 Magdalena Demo—In Curtis & Williams Tract, e 25 ft of s ½ lot 6, blk H-310, w 25 ft of s ½ lot 7, blk H-310, and imps 5 12

BLOCK 315.

3374 Cornelius Garity—In Gunn Tract, lot 6, blk 315, imps and pp 16 05

3375 Christ, Goerner—In Gunn Tract, lot 7, blk 315, imps and pp 1 83

BLOCK 323.

3459 Bartlett Morgan and S J Alden—W ½ lot 13, blk 323, lot 19, blk 323 ..... 8 53

BLOCK 324.

3407 H E Jones—In Milton Tract, lot 46, blk 324, imps and pp 3 14

BLOCK 440.

3523 Helen M Chase—Pce of ld beg at a pt on the s line of 3rd st 87½ ft w from Market st, th w 50 ft, s 194 ft, e 75 ft, n 50 ft, w 25 ft, n 144 ft to beg, portion blk 440, and imps 10 03

3525 W W Chase—Pce of ld beg at a pt on the w line of Market st 144 ft s from 3rd st, th w 62 5-12 ft, s 77 92-100 ft, se 63 6½-12 ft, n 89 3-12 ft to beg, portion blk 440, and imps 8 59

BLOCK 441.

3531 Mary A Stack—In E Bigelow's sub of por of blk 441, lot 11, blk 441, imps 2 53

3533 Thomas Murray—In E Bigelow's sub of por of blk 441, lot 10, blk 441, and imps 1 43

BLOCK 442.

3562 Bridget Stokes—In Adeline and Market St Homestead, lot 27, blk 442, and imp 7 31

BLOCK 443.

3591 Bridget Quinn—In Adeline and Market St Hd, lots 39, 40, blk 443, and imps 78

3593 Maria O'Brien—In Adeline and Market St Hd, lot 41, blk 443... 1 66

BLOCK 450.

3681 Kimball G Easton—In resubdivision of blk 450, lot 2, blk 450.. 2 35

3693 Bridget Smith—In subdivision blk 450, lot 16, blk 450 ..... 2 68

BLOCK 28-465.

3775 John Harrington—In plot 406, fractional lots 14, 15, blk 28-465, lot 16, blk 28-465, and imps. 5 13

BLOCK 465.

3790 Frank M Mosher—In Gibbon's Property Revised, lot 16, blk 465, and imps 4 52

3806 Thomas Letford—In Gibbon's Property Revised, lot 32, blk 465, and imps 9 79

BLOCK 466.

3833 Patrick Joice—In Gibbon's Property Revised, lot 28, blk 466, and imps 4 21

BLOCK H-468.

3851 Sarah R Isaacs—In Bay View Homestead, lot 6, blk H-468, and imps 2 03

BLOCK E-471.

3996 George Duncan No 1—In Bay View Hd, lot 33, blk E-471 ..... 2 07

BLOCK 472.

4031 John B Morrison—In map of double block 472, lots 21, 34, blk 472, and imps 4 81

BLOCK 476.

4063 A R McDonald—In Briggs Tract, lot 35, blk 476, and imps 2 81

BLOCK 477.

4073 Abbie B Woodward—In Briggs Tract, lots 6, 7, 8, blk 477 ..... 7 93

4079 H J Maxwell—In Briggs Tract, lots 16, 17, 4, 5, blk 477 ..... 2 97

4080 William Maxwell—Mtge int in Briggs Tract, lots 15, 17, 4, 5, blk 477 ..... 7 93

BLOCK 478.

4101 Jacob Greenhood—In Adeline and Market St Hd, lot 7, blk 478, and imps 2 08

BLOCK P-480.

4147 P Parente—In Adeline and Market St Hd, lot 13, blk P-480 81

BLOCK 483.

4251 Bartlett Morgan—Pce of ld beg at a pt on the w line of Market st 180 10-12 ft s from Railroad ave, th s 35 ft by 125 ft w, por blk 483, and imps 33 21

BLOCK 489.

4410 Mary Carroll—In Briggs Tract, lot 29, blk 489, and imps 16 57

BLOCK 491.

4452 Abbie B Woodward—In Briggs Tract, lot 8, blk 491 ..... 1 74

4453 Nettie L Price—Mtge int in Briggs Tract, lot 8, blk 491 ..... 1 71

BLOCK 493.

4512 J N Knowles, Tr—Pce of ld beg at a pt on the n line of 5th st 60 ft e from Center st, th e 25 ft by 100 ft n, portion blk 493, and imps 3 96

BLOCK 494.

4524 J J Crowley—Mtge int in map of redivision of City Block 494, lot 10, blk 494 ..... 1 11

4533 John F Von Glahn—In map of redivision of City Block 491, lot 18, blk 491, imps and pp 1 82

BLOCK 498.

4640 W J Lester—In Gibbon's Property Revised, lot 13, blk 498, and imp 4 82

4643 Joseph F Konnty—In Gibbon's Property Revised, lots 15, 16, blk 498, and imps 3 29

BLOCK 501.

4687 Giovanni Parodi—In Gibbons Property Revised, lot 6, blk 501, and imps 8 24

BLOCK 502.

4731 John J Reilly—In Gibbon's Property Revised, lot 18, blk 502, and imps 5 77

BLOCK 26-503.

4743 Alice Godfrey—In plot 406, lots 10, 11, 12, 13, blk 26-503, and imps 38 88

4744 Mary McCormick—Mtge int in plot 406, lots 10, 11, 12, 13, blk 26-503 ..... 1 66

BLOCK 26-503.

4748 Peter O'Conner—In plot 406, lot 25, blk 26-503, imp and pp 4 83

BLOCK 33-505.

4793 Thomas Hynes—Mtge int in plot 406, lot 13, blk 33-505 ..... 2 98

BLOCK 45-509.

4865 John W Kearney—In plot 406, lot 3, blk 45-509, and imps 8 06

BLOCK 43-519.

4898 Moynihan & Aitken—In plot 406, lots 5, 6, 7, 8, blk 43-519 ..... 21 52

BLOCK 36-521.

4924 Morris Hennessy—In plot 406, lots 12, 13, blk 36-521, imps and pp 17 99

BLOCK 526.

4996 Hibernia Savings and Loan Society—Mtge int in Gibbons Property at Point, lots 25, 26, blk 526 ..... 20 30

BLOCK 527.

5012 William Wittland—Pce of ld beg at a pt on the n line of Railroad ave 100 ft e from Campbell st, th e 28 25-100 ft, n 48 50-100 ft, ne 61 02-100, n 36 9-12 ft, w 82 ft, s 36 9-12 ft, w 6 ft, s 88 8-12 ft, th s 41 11-12 ft to beg, portion blk 527 ..... 5 12

BLOCK 528.

5034 F and H Maggio—In Gibbon's Property map No 1, lot 9, blk 528, and imps 1 91

BLOCK 530.

5076 B Ardizzi—In subdivision of blk 530, lot 8, blk 530, and imps 7 71

BLOCK 533-534.

5111 S M Fuller—Pce of ld beg at a pt on the n line of Railroad ave 150 ft e from Kirkham st, th e 62 ft by an average depth of 145 ft n, portion blk 533-534, and imps 19 41

BLOCK 533-534.

5133 John C Donnelly—Pce of ld beg at a pt on the s line of 8th st 155 ft e from Kirkham st, th e 29 ft by 146 5-12 ft s, portion blk 533-534, imps and pp 3 14

5140 C Cellarus—Mtge int pce of ld beg at a pt on the s line of 8th st 155 ft e from Kirkham st, th e 29 ft by 146 5-12 ft s, portion blk 533-534 ..... 9 48

BLOCK 535-536.

5179 Mary A Streeter—Pce of ld beg at a pt on the s line of 8th st 40 ft e from Union st, th e 30 ft by 112 ft s, portion blk 535-536, and imps 38 95

5182 L E Ryan—Pce of ld beg at a pt on the e line of Union st 153 11-12 ft n from Railroad ave, th 25 ft n by 100 ft e, portion blk 535-536, imps and pp.. 3 21

BLOCK 538.

5209 M L Vierle—In resubdivision of blk 537-538, lot 5, blk 538, imps and pp 14 80

BLOCK 547.

5395 J A Folger—Mtge int pce of ld beg at a pt on the w line of Adeline st 99 8¾-12 ft n from 8th st, th n 26 ft by 128 3-12 ft w, portion blk 547 ..... 17 84

BLOCK 548.

5410 Daniels F Hughes—Pce of ld beg at a pt on the n line of 8th st 123 4-12 ft e from Union st, th e 23 4-12 ft by about 88 ft n, portion blk 548, and imps 7 30

BLOCK 550.

5515 W J Partridge—In Scott Property, n 20 ft of lot 18, blk 550, s 10 ft of lot 19, blk 550, and imps 7 86

BLOCK 551.

5559 Charlotte A French—In plot 366, e ½ of lot 16, blk 551, and imp.. 8 45

5573 Golden Rule Mutual Building and Loan Assn—Mtge int in 8th St Tract, pce of ld beg at a pt on the s line of 10th st 94¾ ft e from Cypress st, th 25 ft e by 97¾ ft s, portion blk 551 ..... 11 64

BLOCK 553.

5601 F A and E Madison—In 8th St Tract, lots 12, 13, 14, blk 552, imps and pp 9 45

5618 Carrie M Shoenemen—In 8th St Tract, pce of ld beg at a pt on the s line of 10th st 133 ft w from Cypress st, th w 7 ft, s 120 ft, e 32 ft, n 20 ft, w 25 ft, n 100 ft to beg, portion blk 552 ..... 3 69

BLOCK 552.

5625 Julia Cotter—In 8th St Tract, lot 27, blk 552, imps and pp 13 21

BLOCK 551.

5632 C Sisterna—Mtge int pce of ld beg at a pt on the s line of 9th st 92 2-12 ft w from Chester st, th w 100 ft by 145 ft s, portion blk 551 ..... 37 64

BLOCK 557.

5758 John C Spencer—In Ziegenbein Property, pce of ld beg at a pt on the e line of Chester st 123 1½-12 ft n from 9th st, th n 54 ft by 125 ft e, portion blk 557, and imps 2 35

BLOCK 557.

5766 Home Security Building and Loan Association—Mtge int in Ziegenbein Property, lot 19, blk 557 ..... 11 18

5782 M O'Brien—Pce of ld beg at a pt on the n line of 9th st 129 3-12 ft w from Center st, th w 40 ft by 82 9-12 ft n, portion blk 557, and imp 22 78

BLOCK 558.

5789 J and A Quinlan—In Center St Home lots, w 26 5-12 ft of lot 9, blk 558, and imps 4 19

5804 Antonio Gilardi—In Center St Home lots, w 26 ft of lot 20, blk 558, imps and pp 2 18

BLOCK 559.

5850 N T Smith—Mtge int in Center St Home lots, e 50 ft of lot 24, blk 559 ..... 4 21

5856 Lotilla Roundtree—In 8th St Tract, w ½ of lot 1, blk 559, and imps 1 11

BLOCK K-539.

5941 H G Lamadrid—In Market St Tract, pce of ld beg at a pt on the w line of Filbert st 60 ft n fm Railroad ave, th n 50 ft by 100 ft deep w, portion blk K-539 ..... 21 56

BLOCK 562.

5961 J G Theiss—Pce of ld beg at a pt on the w line of Magnolia st 182 1½-12 ft s from 12th st, th s 27 4½-12 ft by 131 3-12 ft w, portion blk 562, imps and pp 3 14

BLOCK 564.

5977 Felix Marcuse—Pce of ld beg at a pt on the s line of 12th st 120 ft e from Adeline st, th e 30 ft by 98 9-12 ft s, portion blk 564, imps and pp 3 14

BLOCK 566.

6024 E S Shakespeare—In Oakland Central Hd, s 44 9-12 ft of lot 9, blk 566, imps and pp 3 14

BLOCK C-570.

6109 A G Stoddard—In Oakland Central Hd, s 25 ft of lot 6, blk C-570, and imps 3 25

6111 Hester A Burt—In Oakland Central Hd, lot 7, blk C-570, n 25 ft of lot 8, blk C-570, imps and pp 9 74

6120 Emily A P Smith—In Oakland Central Hd, n 20 ft of lot 18, blk C-570, s 20 ft of lot 19, blk C-570, imps and pp 59 32

BLOCK 572.

6149 Emma Allardt—Pce of ld beg at a pt on the w line of Linden st 175½ ft s from 14th st, th s 65 ft w 264 ft n 102 ft, e 112 ft, s 35 ft, e 152 ft to beg, portion blk 572, imps and pp 15 80

BLOCK 572.

6151 Emma Allardt—Pce of ld beg at a pt on the w line of Linden st 179 6-12 ft n from 12th st, th n 58 ft by 132 ft w, portion blk 572 ..... 3 24

BLOCK 573.

6185 Oakland Bank of Savings—Mtge int pce of ld beg at a pt on the e line of Adeline st 129 8-12 ft n from 12th st, th n 109 ft by 122 ft e, portion blk 573 ..... 11 64

6193 Emma C W Allardt—Pce of ld beg at a pt on the w line of Chestnut st 189 30¼-12 ft s from 14th st, th s 50 ft by 100 ft w, portion blk 57 ..... 3 39

6199 Eben Smith—Pce of land beg at the sw cor of 14th and Chestnut sts, th s 70 ft by 120 ft deep w, portion blk 573 ..... 29 59

BLOCK 575

6221 J A McKenzie—In City Survey No 1069, pce of ld beg at a pt on the s line of 14th st 57 6-12 ft w from Magnolia st, th w 26½ ft by 90 6-12 ft s, portion lots 2, 3, blk 575, and imps 2 03

6231 G Carti—In City Survey No 1069, lot 4, blk 575, w 2 1-12 ft of lot 3, blk 575, and imps 10 02

BLOCK 578

6288 D Christello—In Center St Home lots, e ½ of lot 54, blk 578, and imps 5 12

BLOCK 579.

6305 M Andreano—In base ball grounds, lot 8, blk 579, imps and pp 1 81

6328 Oakland Bank of Savings—Mtge int in base ball grounds, lots 30, 31, blk 579 81

BLOCK A-580.

6357 F and H Maglo—In Peralta and Center St lands, lots 1, 2, blk A-580, n 17 ft of lot 3, blk A-580, and imps 1 94

6371 Sarah A Stone—In Peralta and Center St lands, lots 19, 20, blk A-580 ..... 6 71

BLOCK B-580.

6389 Emma Fossard—Pce of ld beg at a pt on the e line of Peralta st 111 68-100 ft n from 12th st, th e 121 40-100 ft, n 31 72-100, w 110 ft, s 31 72-100 ft to beg, por blk B-580 ..... 7 93

6393 Marie Myer—Pce of ld beg at a pt on the e line of Peralta st 34 72-100 ft s from 13th st, th s 31 72-100 ft, e 110 ft, n 34 72-100 ft, w 100 ft to beg, blk B-580 ..... 8 55

BLOCK 581.

6406 Jennie S Marshall—In Peralta and Center St lands, lots 27, 28, blk 581 ..... 2 67

BLOCK 585.

6531 Wm Read—Mtge int in resubdivision of blk 585 etc, lot 3, blk 585 ..... 10 40

6535 Frederick E Luty—In resubdivision of blk 585 et c, lot 4, blk 585, s 8 ft of lot 5, blk 585, imps and pp 49 09

6541 Emma Lolar—Mtge int in resubdivision of blk 585 etc, lot 7, blk 585 ..... 6 69

BLOCK 590.

6661 Theressa C Keyes—In Galindo Tract, s 100 ft of lot 5, blk 590, and imps 11 47

BLOCK 591.

6680 Francis J Woodward—In Galindo Tract, pce of ld beg at a pt on the e line of Filbert st 186 17-100 ft s from 16th st, th s 50 feet by 125 ft e, portion lots 3, 4, blk 591, and imps 13 50

BLOCK 595.

6757 Kate S Wise—In Market St Tract between 16th and 18th sts, lot 5, blk 595, imps and pp. 7 13

BLOCK 596.

6777 Jno F Nordhausen—Pce of land beg at the sw cor of 18th and Linden sts, s 136 ft by 132 ft deep w, portion blk 596, imps and pp 14 07

BLOCK A-603.

6882 Corinne E Wood (1-7), Louise A Wood (3-7)—In Bagge Tract, lots 7, 8, blk A-603 ..... 8 55

BLOCK B-603.

6909 John B Carrington—In Bagge Tract, lot 14, blk B-603, imps and pp 3 80

6911 Lydia Huhley—In Bagge Tract, lot 15, blk B-603, imps and pp.. 1 82

BLOCK B-605.

6927 Edward Arents—Pce of land beg at the s w cor of 19th and Cypress sts., th w 122 9-12 ft, s 52 4½-12 ft, w 13 3-12 ft, s 52 4½-12 ft, e 136 4½-12 ft, n 104 9-12 ft to beg, portion blk B-605 ..... 1 11

BLOCK 609-610.

6976 Margt A Bentley—In Surryhne Tract, e 10 ft of lot 13, blk 609-610; lot 14, blk 609-610, imps and pp 8 62

7017 Maud Sampson—In the Surryhne Tract, lot 54, blk 609-610, w 10 ft of lot 55, blk 609-610 ..... 6 45

BLOCK A-611.

7029 Geo H Pitts—Mtge int in Adeline st property, lot 6, blk A-611 ..... 1 35

7030 Geo H Pitts—In Adeline st property, lot 7, blk A-611 ..... 1 08

7032 Bart Morgan—In Adeline st property, lot 8, blk A-611, and imps 5 98

7033 O J and G E Mullen—In Adeline st property, lot 9, blk A-611, and imps 5 98

7042 Geo H Pitts—In Adeline st property, lot 16, blk A-611 ..... 1 35

BLOCK B-612.

7063 Geo H Pitts—In Adeline st property, lots 1, 2, 3, 6, 7, 8, blk B-612 ..... 3 97

7064 Geo H Pitts—In Adeline st property, lot 6, blk B-612 ..... 2 23

7065 J C Temple—In Adeline st property, lot 4 blk B-612 ..... 2 23

7074 Geo H Pitts—Mtge int in Adeline st property, lot 21, blk B-612 82

BLOCK 612.

7076 Kate McMann—In Barstow Tract, lots 2, 3, blk 612, imps and pp 2 48

7082 James L Ransome—In Barstow Tract, s 30 ft of lot 5 blk 612, and imps 2 35

7084 M F Griffin—Mtge int in Barstow Tract, s 30 ft of lot 5, blk 612 ..... 4 22

BLOCK 613.

7124 Catherine P Dillon—In Barstow Tract, lot 2, blk 613, imp and pp 2 43

BLOCK 614.

7174 H Knoche—Mtge int in John Tract, lot 15, blk 614, n 18 2-12 ft of lot 16, blk 614 ..... 6 68

7178 Henry Knoche—In John Tract, lots 17, 18, 19, blk 614, s 31 10-12 ft of lot 16, blk 614 ..... 7 28

BLOCK 615.

7201 Martin Walsh—In Wall Tract, lots 31, 32, 34, blk 615, and imps 81

BLOCK 619.

7267 R and C Harrower—Pce of ld beg at a pt on the e line of Chestnut st 145 ft s from 22d st, th s 50 ft by 92 ft e, portion blk 619, and imps 5 80

7277 George E Maison—Pce of ld beg at a pt on the w line of Linden st 81 6-12 ft n from 21st st, th n 50 ft by 172 ft w, portion blk 619, and imps 7 71

BLOCK V-629.

7328 Maurice M Cleveland—In Northern Extension, lots 6-10, blk V-629 ..... 2 99

7336 A Livingston—In Northern Extension, n ½ of lot 18, blk V-629 ..... 1 11

BLOCK 630.

7375 Samuel H Wilson—In Adeline St Lots, lot 46, blk 630 ..... 1 11

BLOCK 631

7402 Cecile Habro—In Adeline St Lots, lot 36, blk 631 ..... 1 74

7408 Mrs Rose Pierce—In Adeline St Lots, lot 41, blk 631 ..... 1 74

BLOCK 636.

7490 Georgine O Larsen—In Market St Lots, lot 13, blk 636; n 3 ft of lot 14, blk 636, and imps 83

BLOCK K-639.

7612 F D Elwell—In Northern Extension, pce of ld beg at a pt on the e line of Linden st 249 ft s from 26th st, th s 33 6-12 ft by 125 ft e, portion lot 6, blk K-639, also pce of ld beg at a pt on the e line of Linden st 216 4-12 ft n from 24th st, th n 33 4-12 ft by 125 feet e, portion lots 5 and 6, blk K-639, imps and pp 5 03

7615 Sarah A Hamager—In Northern Extension, pce of ld beg at a pt on the e line of Linden st 166 8-12 ft s from 26th st, th s 28 4-12 ft by 125 ft e, portion lot 7, blk K-639, and imps 4 25

7618 W B West—In Northern Extension, pce of ld beg at a pt on the e line of Linden st 33 4-12 ft s from 26th st, th s 50 ft by 100 ft e, portion lots 9 and 10, blk K-639, and imps 5 70

BLOCK 640.

7661 F A Seifert—Mtge int pce of ld beg at a pt on the w line of Linden st 209 ft n from 24th st, th n 25 ft by 132 ft w, portion blk 640 ..... 3 30

BLOCK 641.

7667 R Harrower—Mtge int pce of ld beg at a pt on the n line of 24th st 50 ft w from Chestnut st, th w 45 ft by 100 ft n, portion blk 641 ..... 5 70

BLOCK 643.

7691 Mary E Platt—In Northern Extension, pce of ld beg at a pt on the n line of 24th st, 100 ft e from Union st, th e 33 3-12 ft by 88½ ft n, portion lots 1, 2, blk Q-643 ..... 2 01

7696 Sheldon Pomeroy—In Northern Extension, pce of ld beg at a pt on the n line of 24th st 133 3-12 ft e from Union st, th e 33 3-12 ft by 105¼ ft, n portion lots 11 to 14

Tract, pce of land beg at a center pt of Campbell st 156 3-12 ft s from 18th st, th w 53 ft, sw 204 93-100, e 190 ft, n 135 ft to beg, por blk 739........... 1 74

BLOCK 742.

9693 J V Webster--Undivided 4-9 interest in pce of land bd n by Encinal line, e by ld of S Lovlston, s by 18th st and w by Willow st, por blk 742 .... 2 23

BLOCK 743

9695 J V Webster--Undivided 4-9 interest in pce of ld bd n by Encinal line, e by Willow st, s by 18th st and w by Wood st, por blk 743 .... 2 67

BLOCK 765

9407 P S Wilcox, Estate of—In Hougham Tract, lots 14 to 17 inc, blk 756 ... . 8 87

BLOCK 757

9409 P S Wilcox, Estate of—In Hougham Tract, lots 1 to 4 incl, blk 757 lots 7 to 10 incl, blk 757, lot 12, blk 767........... 17 20

BLOCK 760.

9123 George C Potter, Estate of--In Hougham Tract, entire blk 760 (except that portion assessed to Sarah E Hanborn)............ 41 84

BLOCKS 770, 780, 781, 782.

9430 Eliza L Adams (½), Cecil J Mills (½)—In map No 2 Watts Tract, ent blk O-779, entire blk O-780, entire blk B-781, lots 4 to 9 incl, blk A-782... .. .. 53 71

9432 L T Gamsey--Mtgo int in map No 2 Watts Tract, entire blk O-779, entire blk C-780, entire blk B-781, lots 4 to 9 inc, blk A-782 .... 25 25

BLOCK P-784.

9440 John Pritchard--In Peralta Hd, lots 1 and 11, blk P-784 ... .. . 6 07

9444 R O'Connor—Mtge int lot 3, blk P-784 .... 2 97

BLOCK O-785

9458 Jane Looper- In Peralta Hd, e 60 ft lot 1, blk O-785.. ... . 2 05

9462 F P Weston—In Peralta Hd, lot 6, blk O-785................. 4 21

BLOCK N-786.

9497 Union Savings Bank—Mtge int in Peralta Hd, n 25 ft of s 50 ft of e 100 ft, lot 9, blk N-786 .. 7 03

9500 H P Boyer -In Peralta Hd, w 33 ft lot 8, blk N-786, and imps... 5 45

BLOCK M-787.

9524 James McCluskey—In Peralta Hd, w 33 ft lot 4, blk M-787..... 3 02

BLOCK 791.

9570 Eugene Frequery — In Watts Tract, Sub D, lot 4 blk 791, Sub A, lot 5, blk 791, Sub B, lot 5, blk 791, Sub C, lot 5, blk 791, and imps 11 01

BLOCK 795.

9752 M N Sekott -In Watts Tract, Sub D, lot 8, blk 795. .... 1 73

9750 H K Styles--In Watts Tract, Sub C, lot 5, blk 795, and imps 8 36

9775 Christina Jones — In Watts Tract, Sub C. lot 9 blk 795..... 2 38

BLOCK 796.

9817 D Sullivan—In Watts Tract, w 33 ft Subs C and D, lot 9, blk 796 .... 2 12

BLOCK 798.

9852 Kate Wetzel et al—In B st sub of Watts Tract, lot A, blk 798, lot B, blk 798.................... 6 98

9860 J Rohelser — In B St Sub of Watts Tract, lots I and J, blk 798, and imps..................... 8 55

BLOCK B-1998.

10091 A S McDonald—In Potter Tract, n 29 ft of lot 7, blk B-1998, s 8 ft of lot 8, blk B-1998....... 14 11

BLOCK B-1999.

10104 J Greenhood—Pce of ld beg at a pt on the s line of Frederick st 148 ft w from Telegraph ave, th w 40 ft by 100 ft s, portion blk B-1999, and imps... 1 37

BLOCK 2000.

10141 W H Creed, Estate of—Pce of ld beg at a pt on the s line of Hobart st about 242 6-12 ft e from Grove st, th e 80 ft by 158 50-100 ft s, por blk 2000, imps and pp....................... 32 50

10181 C S Holmes -Pce of ld beg at a pt on the n line of Delger st 212 ft w from Telegraph ave, th w 83 ft by 100 ft n, por blk 2000, and imps... ... . 45 06

10193 Mrs S C Druce--Pce of ld beg at a pt on the s line of Hobart st 237 ft w from Telegraph ave, th w 35 ft by 117 7-12 ft s, por blk 2000, and imps......... 1 32

BLOCK 2002.

10267 Jacob Greenhood--Pce of ld beg at a pt on the n line of William st 350 ft w from Telegraph ave, th w 29 ft by 89 6-12 ft n, portion blk 2002, also pce of ld beg at a pt on the n line of William st 383 ft w from Telegraph ave, th w 59 9½-12 ft by 89 5½-12 ft n, portion blk 2002, and imps.............. 5 56

BLOCK 2003.

10283 W M Gilford—In Jones Tract, pce of ld beg at a pt on the n line of Hobart st 580 ft w from Telegraph ave, th w 70 ft by 100 ft n, portion lots 26 and 25, blk 2003, imps and pp... 1 83

BLOCK 2005.

10350 Frank Boelt—In Tuttle Tract, lot 15, blk 2005 and imps........ 28 95

10354 Dora M Boelt- Mtge int in Tuttle Tract, lot 15, blk 2005......... 6 60

10366 Sylvan L Cook--In Tuttle Tract, lot 18, blk 2008. .... 11 64

10371 Anna McCann—In Jones Tract, e 10 ft of lot 8, blk 2005 w 15 ft of lot 9, blk 2005, and imps .. 9 16

BLOCK 2008.

10462 M T Tierney—In Simpson Tract, e 20 ft of lot 27 blk 2008, w 20 ft of lot 28 blk 2008, imps and pp 12 05

10486 Wells, Fargo & Co—In Simpson Tract, w 10 ft of lot 21, blk 2008, and imps.............. 8 01

10493 Lillian M Chapman—In Simpson Tract, e 25 ft of lot 34, blk 2008, w 15 ft of lot 35, blk 2008, imps and pp... .... 7 11

10526 Julia and Paul Dowdican — In Tuttle Tract, w ½ of lot 44, blk 2008, and imps 11 61

BLOCK Q-2009.

10546 Flora A Parker — In Kelsey Tract, w 35 ft of lot 7, blk Q-2009 .... 3 60

10548 Flora A Parker — In Kelsey Tract, e 25 ft of lot 7, blk Q-2009, imps and pp 4 12

BLOCK M-2013.

10727 Mary E Felton — In Kelsey Tract, e 25 ft of s 80 ft of lot 23, blk M-2013, and imps.... 7 72

BLOCK K-2017-2018.

10796 D L Hadley—Mortgagee's interest in Kelsey Tract, pce of ld beg at a pt on the n line of Sycamore st 585 ft w fm Telegraph ave, th w 54 ft by 156¼ ft deep n, por blk K-2017-2018 ... . 6 28

10801 J T E and G P Smyth—In Kelsey Tract, pce of ld beg at a pt on the n line of Sycamore st 335 ft w from Telegraph ave, the w 50 ft by 156¼ ft deep n, por blk K-2017-2018, imps and pp.................... 2 43

IN ALDEN TRACT.

BLOCK 2017-2018.

10839 Emiley E Yeek, Trustee—In Alden Tract, e 10 ft of lot 38, blk 2017-2018, also w 17 ft of lot 37, blk 2017-2018, imps and pp.... 23 96

10842 Emily F Dunn — In Alden Tract, e 8 ft of w ½ of lot 37, blk 2017-2018................... 2 97

IN KNOX PARK.

BLOCK 2017-2018.

10844 W L Prather—In Knox Park, lot 15, blk 2017-2018, e 10 ft of lot 19, blk 2017-2018 . ... 12 97

10853 T H Ward—In Knox Park, w 30 ft of lot 19, blk 2017-2018, e 10 ft of lot 20, blk 2017-2018, imps and pp 2 48

10960 Mollie Hogelboom (½), Elizabeth Weaver (½)—W 30 ft of lot 20, blk 2017-2018, e 10 ft of lot 21, blk 2017-2018, imps and pp 5 80

IN CALEDONIA HOMESTEAD.

BLOCK 2019.

10897 Christine Gilmore—In Caledonia Homestead, w 12½ ft of lot 16, blk 2019, e 17½ ft of lot 17, blk 2019, and imps.................... 9 44

10898 I Cohen—In Caledonia Homestead, pce of ld beg at a pt on the s line of Caledonia ave 366 21-100 ft w from Telegraph ave, th w 32½ ft by 142 ft deep, s, por blk 2019, imps and pp.... 1 81

WHITCHER TRACT.

BLOCK 2023.

11004 John R and Barbara Swafford —In Whitcher Tract, lots 7 and 8, blk 2023, and imps....... 13 45

BLOCK E-2024.

11020 Mary A Gawley—In Whitcher Tract lots 3 and 4, blk E-2024. 6 87

11022 John P Cahill—In Whitcher Tract, lot 5, blk E-2024, and imps 5 69

BLOCK H-2025.

11078 Catherine Southern (½), Joseph J Southern (½) — In Whitcher Tract, lot 2, blk H-2025, and imps.................. 19 06

IN BROCKHURST'S TRACT (HENRY'S SUB).

BLOCK A-2026.

11125 Martha M McGill—In Brockhurst Tract (Henry's Sub), lots 4 and 5, blk A-2026, and imps 3 39

11126 W J Cuthbertson—Mortgagee's interest in Brockhurst Tract (Henry's Sub), lots 4 and 5, blk A-2026 .... 8 56

IN CALEDONIA HOMESTEAD.

BLOCK 2029.

11231 Vincenzo Bello—In Caledonia Homestead, pce of ld beg at the ne cor of Grove st and Caledonia ave, th e 129 38-100 ft by 143 21-100 ft dep n, por blk 2029 5-15

IN BROCKHURST TRACT.

BLOCK B-2031.

11298 E A Jones — In Brockhurst Tract, pce of ld beg at a pt on the e l of San Pablo ave 106 10-12 ft n fm 29th st, th n 49 10-12 ft, e 146 8-12 ft, s 45 ft, and w 135 3-12 ft to beg, por lot 22, blk B-2031................. 5 77

IN ROWLAND TRACT.

BLOCK 2033.

11318 L D Manning — In Rowland Tract, lot 32, blk 2033, imps and pp 9 40

BLOCK 2036.

11378 Agnes G Sharp — In Rowland Tract, lot 16, blk 2036, imps and pp 8 79

BLOCK 2038.

11494 Omer D Harford—In Rowland Tract, lot 4, blk 2038............ 6 37

BLOCK 2040.

11479 Charles A O'Brien—In Rowland Tract, lot 5, blk 2040............ 5 66

BLOCK 2042.

11514 A J Smithson—In Rowland tra, pce of ld beg at a pt n l of 32nd st 111 40-100 ft e fm W st, th e 461 64-100 ft, th n 6 91-100 ft, th w 463 60-100 ft, th s 49 14-100 ft to beg, por blk 2042 .... 9 77

IN MAP OF COLLINS TRACT.

BLOCK 2043.

11533 A Levy—Mortgagee's interest in map of Collins Tract, s 28 ft of w 100 ft lot 2, blk 2043..... 2 96

11563 H E Hayes—Mortgagee s interest in map of Collins Tract, e 35 ft lot 9, blk 2043............ 6 06

11564 Charles D Pierce—In map of Collins Tract, lots 10 and 11, blk 2043, and imps............. 26 49

11580 J S Stewart—In map of Collins Tract, w 37½ ft lot 23, blk 2043, and imps 4 84

11594 Rudolph Franke — In map of Collins Tract, e 40 ft lot 36. blk 2043 .... 4 84

11595 Mortimer Smith — Mortgagee's interest in map of Collins tract, e 40 ft lot 36, blk 2043.. 2 35

IN CENTRAL LAND CO'S TRACT.

BLOCK F-2044.

11643 J S Capran—Mortgagee's interest in Central Land Company's Tract, lot 11, blk F-2044... 5 12

BLOCK K-2048.

11702 Central Bank—In Central Land Company's Tract, lots 29 and 30, blk K-2048...................... 6 26

BLOCK E-2049

11709 Nellie T Swift—In Central Land Company' Tract, lot 6, blk E-2049, imps and pp............. 8 48

IN MAP "B," POR OF EST OF A C BROWN.

11733 E W Morgan—In map "B," por of est of A C Brown, pce of ld beg at a pt on the n l of Brown or 34th st 249 ft w fm Telegraph ave, th w 32 ft by 120 ft n, por blk 2050, imps and pp 1 82

IN COTTER TRACT.

BLOCK 2053.

11836 Wallace A Briggs and Frank B Sutliff—In Cotter Tract, lot 3 also pce of ld beg at a pt on the e l of San Pablo ave 126 8-12 ft n fm Brown st, th n 35½ ft, e 182½ ft, s 31 5½-12 ft, w 184¼ ft to beg, por lot 4, blk 2053, and imps................... 18 83

IN MITCHELL TRACT.

BLOCK 2054.

11888 G W McKeand, executor—Mortgagee's interest in Mitchell Tract, n 106 3-12 ft lot 38, also n 106 3 12 ft lot 39, blk 2054...... 6 68

11904 The Crane Company — Mortgagee's interest in Mitchell Tract, lots 64 and 65, blk 2054.. 4 85

IN ALICE PARK

BLOCK 2134.

11972 Clara N English—In Alice Park, n 50 ft lot 7, blk 2134, imps and pp 12 05

11989 S Monaghan—Mortgagee's interest in Alice Park, lot 14, blk 2134 .... 30 52

11990 Mary E Wadsworth—In Alice Park, lot 15, blk 2134, imps and pp 62 14

BLOCK 2135.

12046 William A Chittenden—Pce of ld beg at a pt on the e l of Webster st 287 ft s fm Durant st, th s 56 ft by 150 ft e, portion of blk 2135, imps and pp........ 4 97

12047 E L Reese—Mortgagee's interest pce of ld beg at a pt on the e l of Webster st 287 ft s fm Durant st, th s 56 ft by 150 ft e, por blk 2135........... 34 53

12056 F F Weston—Pce of ld beg at a pt on the e l of Webster st 706 ft n fm 14th st, th n 50 ft by 150 ft e, por blk 2135......... 34 53

12165 Martha A Simpson—Pce of ld beg at the sw cor of Broadway and Bernie sts, th s 26 ft by w 72 3½-12 ft deep, th n 26 11-12 ft, th e 79 3½-12 ft to beg, por blk 2138, imps and pp 5 78

IN PACIFIC HD.

BLOCK 10-2165.

12421 E A Sherman Jr—Mortgagee's interest in Pacific Hd, n 30 ft lot 6, blk 10-2165................. 25 25

BLOCK 11-2176.

12196 Central Bank—In Pacific Hd, pce of ld beg at a pt on the n l of 23d st 83.30 ft e fm Telegraph ave, th e 21.70 ft by 87 ft n, por blk 11-2176, and imps 10 40

IN SUB OF WEBSTER, 24TH AND VALDEZ ST PROPERTY.

BLOCK B-2179.

12600 M T Holcomb—Mortgagee's interest in Sub of Webster, 24th and Valdez St Property, lot 23, blk B-2179..................... 4 22

IN LINCOLN HOMESTEAD.

BLOCK 2184.

12615 Bridget Stokes — In Lincoln Homestead, lot 12, blk 2184, and imps 12 88

IN AMERICAN INV UNION TRACT NO 1.

BLOCK 2186.

12683 The American Real Estate Investment Union—In American Inv Union Tract No 1, lots 1 to 5 incl, 9 to 23 incl, 29 to 38 incl, 41 to 50 incl, s 15 ft lot 51 also lots 53 and 56, also s 10 ft lot 54 and s 15 ft lot 57, blk 2186, and imps.............. 36 74

IN OAKLAND HOMESTEAD.

BLOCK 2190.

12725 Cordelia C Allen — In Oakland Homestead, triangular pce of ld bounded n by lot 31, Oakland Homestead block 2190, e by Broadway and w by Webster st, por blk 2190, and imps. 26 49

BLOCK 2192.

12736 E H Guldner—Mortgagee's interest pce of ld beg at a pt on the s l of Orchard ave 219 8 e fm Broadway st, th s 199 8 ft, e 76 ft, n 40:8 ft, w 22 ft, n 25 ft, w 38 ft, n 125 ft, w 8 ft to beg, por blk 2192............. 4 61

IN BUENA VISTA HOMESTEAD.

BLOCK 2203.

12851 Margaret E Purcell—In Buena Vista Homestead, lots 62 and 63, blk 2203, and imps......... 1 65

BLOCK 2204.

12847 T F W Kleeman—In Buena Vista Homestead, s 10 ft of lot 9, also lot 10, blk 2204, imps and pp 42 92

12855 Arthur Williams — In Buena Vista Homestead, lot 15, blk 2204 .... 8 89

BLOCK 2204.

12859 T F W Kleeman—In Buena Vista Hd, lot 42 and s 40 ft lot 43, blk 2204, and imps........... 14 74

12868 Mary A Voice—In Buena Vista Homestead, pce of ld beg at a pt on the sw cor of Plymouth ave and Elm st, th s 100 ft, w 41 6-12 ft, n 103 8-12 ft, e 41 8-12 ft to beg, por lots 50 and 51, blk 2204, and imps.... 11 77

IN PACIFIC THEOLOGICAL SEMINARY TRACT.

BLOCK 2205.

12889 Sophia M Bolles — In Pacific Theological Seminary Tract, pce of ld beg at the sw cor of Elm and Edwards sts, th s 49 ft, w 44 ft, s 3 ft, w 81 ft, n 62 ft to Edwards st, th e 125 ft to beg, por blk 2205, imps and pp 1 82

BLOCK 2207.

12915 J Belden—In Pacific Theological Seminary Tract, lot 71, blk 2207 .... 5 45

12924 H L Campbell—In Pacific Theological Seminary Tract, lot 88, blk 2207, imps and pp........ 8 14

12935 Mrs Clara L Litchfield—In Pacific Theological Seminary Tract, lot 96, blk 2207, and imps 7 31

12936 Charlotte B Taylor—In Pacific Theological Seminary Tract, lot 97, blk 2207..................... 6 70

IN HITCHCOCK PROPERTY.

BLOCK 2211.

13007 F Flynn—Mortgagee's interest in Hitchcock Property, lots 11 and 13, blk 2211................ 7 30

IN BOULEVARD TERRACE.

BLOCK 2254.

13017 W J Mathews — In Boulevard Terrace, e 50 ft lot 26, blk 2254 .... 5 45

IN VALDEZ TRACT.

BLOCK 2256.

13034 W Materson—In Valdez Tract, lot 13, blk 2256..................... 7 72

BLOCK 2257.

13087 Victor A Valdez et al—In Valdez Tract, lots 2, 5, 6, also e 30 ft lot 17, blk 2257............. 35 39

13042 Victor A Valdez et al—In Valdez Tract, lots 10 and 11, blk 2257 .... 25 25

13046 Victor Valdez et al—In Valdez Tract, lot 16, blk 2257........... 12 86

BLOCK 2258.

13048 Victor A Valdez et al—In Valdez Tract, pce of ld beg at a pt on the ne cor of Locust and Waverley sts, th e 75 ft more or less to marsh land, th n along marsh land to Waverley st, th s 180 ft more or less to beg, portion blk 2258, also marsh land adjoining above described land on the n portion blk 2258...................... 3 89

IN MAP OF PART OF PLOT 6 (PROPERTY OF J. S. EMERY).

BLOCK 14.

13064 Jacob Greenhood—In map of part of plot 6 (property of J S Emery)—Lots 8, 9, 10, blk 14.. 11 64

BLOCK 27.

13066 Catherine Kinsman—In map of part of plot 6 (property of J S Emery)—Lot 12, blk 27, and imps 2 81

BLOCK 14.

13074 Fannie Bonzey—In map of part of plot 6 (property of J S Emery)—All that portion of blk 14 lying s of the charter line of the City of Oakland, por blk 14 (except lots 8, 9, 10, assessed to J Greenhood).. 33 91

13084 Pacific Iron and Nail Company (a corporation)—Tract of ld beg at a pt on the s l of 1st st where the center line of Linden st extended intersects the same, th s 74 deg 02 min e along said line of 1st st 109 ft, th s 15 deg 58 min w 40 ft to central line of a tide slough, th down the said center line of the said slough as follows: s 49 deg e 95 ft, s 38¾ deg e 90 ft, s 27¾ deg e 90 ft, s 5¾ deg, e 90 ft, s 3¼ deg w 90 ft, s 15 deg w 90 ft, s 31 deg w 35 ft to the n line of the ld of Oakland Water Front Co, th along the line of said company s 79 deg 8 min w 114 46-100 ft to pt of beg, 3 86 acres, and imps....... 37 31

13087 Chas Goodall—Mortgagee's interest, Tract of tide and marsh land beg at a pt where the center line of Market st, if extended s would intersect the s line of Depot grounds of the Central Pacific Railroad Co s on center line of Market st, if extended, 60 83-100 ft to the n line of 300 ft strip (compromise) of Oakland Water Front Co, th w on said 300 ft strip to the e line of Myrtle st (if produced s) s to the Peralta Grant line, th sw along said line 200 ft more or less, th n parallel with Myrtle st (if produced s) to n line of said 300 ft strip, th sw on n line of said 300 ft strip to center line of tidal slough, th up center line of said slough as follows: n 31 deg e 35 ft, n 15 deg e 90 ft, n 3¼ deg, e 90 ft, 5¾ w 90 ft, n 27¾ deg w 90 ft, n 35¾ deg w 90 ft, n 49 deg w 65 ft, th leaving said slough n 15 deg 58 min e 40 ft to s l 1st st, th s 70 deg 2 min e on s line of 1st st 518 50-100 ft to nw cor of depot grounds of C P R R Co, th s 15 deg 58 min w on w line of said depot grounds 27 ft, th s 63 deg 45 min e 294 78-100 ft to beg...... .... 211 81

13120 East Oakland Street Railroad Company (a corporation)—A line of Electric railroad beg at intersection of 8th st and Broadway sts, th e along 8th st and 8th st bridge to E 9th st, th e on E 9th st to 5th ave, th n along 5th ave to E 18th st, th e along E 18th st to 8th ave (double track) including roadway, roadbed, rails, wire and poles, 1 75-100 miles, Also a line of Electric railroad beg at intersection of E 18th st and 8th ave, th e along E 18th st to Commerce st, th n along Commerce st to E 21st st, th e along e 21st st to the 23d ave (single track) including roadway, roadbed, rails, wire and poles, 1 53-100 miles. 106 76

13121 East Oakland Street Railroad Company (a corporation)—A line of Electric railroad beg at the intersection of 5th ave and E 18th st, th w along E 18th st to 4th ave, th n along 4th ave to Indian gulch (single track) including roadway, roadbeds, rails, wire and poles, 1 87-100 miles; also a line of Electric Railroad beg at intersection of E 18th st and 8th ave, th n along 8th ave to E 24th st, th along E 24th st to 11th ave (single track), including roadway, roadbed, rails, wire and poles, 68-100 miles; also a line of Electric Railroad running from 8th and Harrison sts n along Harrison st to 12th st, th w along 12th st to Broadway (double track) from 8th st to 12th st and single track from Harrison st to Broadway, including roadway, roadbed, rails, wire and poles, 22-100 miles. Franchise on all roads of East Oakland Street Railroad Company in Oakland City.........422 80

13134a Oakland Water Front Company, a corporation (claimants)—A tract of overflowed land beg at a pt where center line of Clay st intersects the s boundary of Peralta rancho, th s'ly along said line to the n l of harbor, th sw along said l of harbor, th ld of C P R R Co, th n'ly along said ld to the s boundary of Peralta rancho, th along said boundary ne'ly to the pt of beg (except 2 1-10 acres assessed to Cook & Pitcher and 8 2-10 acres assessed to Pac Iron & Nail Co, land assessed to Oakland, Gas, Light and Heat Co and 12 acres assessed to Oakland Water Front Co and Shoal Water Bay Company, claimants) containing 40 acres......495 50

13134b Oakland Water Front Company, a corporation,) claimants)—A tract of land bounded n by charter line of 1852 of City of Oakland, e by sec 18, w by ship channel and s by sec 24, por of sec 13, Tp 1 s, R 5 w, ctg 176 acres; also tract of land bounded n by charter line, s sec 19, and w by sec 13, por sec 18, Tp 1 s, R 4 w, ctg 158 6-10 acres; also tract of ld bounded n by sec 13, e by sec 19 and w by ship chanel, por sec 24, Tp 1 s, R 5 w, ctg 77 6-10 acres; also tract of land bounded n by sec 18, e by sec 20 and s by sec 30 and w by ship channel and sec 24, por sec 19, Tp 1 s, R 4 w, ctg 622 8-10 acres; also tract of land bounded n by charter line e by sec 21, s by sec 29, and w by sec 19, portion of sec 20, Tp 1 s, R 4 w, ctg 482 7-10 acres; also tract of land bounded n by charter line, e by sec 22, s by sec 28, and w by sec 20, por sec 21, Tp 1, s R 4 w, ctg 167 acres; also tract of land bounded n by charter line, e and s by patent line of Peralta rancho and w by sec 28, s by por sec 27, Tp 1, s, R 4 w, ctg 69 6-10 acres; also tract of land bounded n by sec 21, e by sec 27 and patent line of Peralta rancho, s by land of C P R R Co, w by sec 29, por sec 28, Tp 1 s, R 4 w, ctg 579 1-10 acres; also tract of land bounded n by sec 20, e by sec 28, s by C P R R Co, and w by sec 30, por sec 29, Tp 1 s, R 4 w, ctg 563 5-10 acres.................. .. 385 95

13134c Oakland Water Front Company, a corporation, (complainants)—A tract of land bounded n by sec 19, e by sec 29, s by land of C P R R Co, and w by ship channel, por of sec 30, Tp 1 s, R 4 w, ctg 533 8-10 acres, also tract of land bounded n by land of C P R R Co, e by sec 32, s and w by harbor line, por sec 31, Tp 1 s, R 4 w, ctg 3 6-10 acres; also tract of land bounded n by South Pacific R R, e by sec 32, s by land of C P R R Co and w by ship channel, por of sec 31, Tp 1 s, R 4 w, ctg 10 2-10 acres, also tract of land bounded n by land C P R R Co, e by sec 33, s by harbor line, and w by harbor line and sec 31, por sec 32, Tp 1 s, R 4 w, ctg 318 8-10 acres; also tract of land bounded n and e by land of South Pacific Coast Ry Co, s by sec 5 and w by land of C P R R Co and sec 31, por of sec 32, Tp 1 s, R 4 w, ctg 41 2-10 acres, also tract of land bounded n by C P R R Co, e by patent line of Peralta rancho and land of C P R R Co, s by harbor line and w by sec 33, por of sec 32, Tp 1 s, R 4 w, ctg 318 2-10 acres545 60

13134d Oakland Water Front Company, a corporation, (claimants)—Tract of land beg at the intersection of the e line of Webster st with the s line of 1st st, th s along the e line of Webster st to its intersection with the n harbor line, th following said n harbor line se to the w'ly line of land ass'd to Cal Development Co, th in a ne'ly direction on said sw line to the s'ly line of right of way of C P R R Co, on 1st st extended, th w'ly to place of beg (excepting therefrom a triangular pce of land ass'd to C P R R Co and land ass'd to Oakland Water Front Co and W C Doane et al, claimants, and also excepting therefrom 7 acres ass'd to Oakland Water Front Co descr bed on folio 15, vol 14, 1896, containing more or less 6 acres, beg at a pt where the w harbor l of the n arm of San Antonio estuary intersects the s side of 8th st bridge, th s'ly along said w harbor line to its intersection with the n harbor line of the main estuary, th n along said harbor line to its intersection with the line of Fallon st extended s, th ne'ly along said e'ly line of Fallon st, extended to its intersection with the Peralta grant line, th following said grant line ne'ly to its intersection with the s line of 8th st bridge, th s'ly to place of beg (excepting therefrom 13 acres ass'd to the Oakland Water Front Co and described on folio 16, vol 14, 1896, ctg about 15 acres 200 38

13134e Oakland Water Front Company, a corporation, (claimants)-Tract of overflowed land bounded on the n by s side of 8th st, on the e by the w'ly boundary of the A M Peralta rancho, on th s by n side of 8th st bridge, on the w by th e'ly boundary of the V and D Peralta rancho, containing 20 7-10 acres; also tract of overflowed land beg at a pt where the harbor line of the n arm of the estuary intersects the s side of 8th st bridge, th s'ly along said harbor line to a pt where it intersects the s'ly boundary of the Peralta rancho near station 84, th n'ly along said rancho boundary to the s line of said 8th st bridge, th nw'ly along said s side of bridge to pt of beg containing 77 6-10 acres; also tract of overflowed land beg on the n harbor line at its intersection with the w'ly end of Larue's wharf in East Oakland, th w'ly along said n harbor line to a pt where said line intersects the s'ly boundary line of the Peralta rancho near station 87, th n'ly and e'ly along said boundary of said Peralta rancho to a pt from which the sw cor of Larue's wharf is at right angles, th s'ly to pt of beg except land assessed to J A Wilds and T W Badger and also excepting therefrom 8 acres ass'd to Jas Stratton and the Oakland Water Front Co, (claimants) containing 29 5-10 acres; also tract of overflowed land beg at a pt on the n harbor line opposite se cor Larue's wharf, th so'ly and s'ly along said harbor line to the intersection of same with the s'ly boundary of the Peralta rancho near station 117 and the n side of the tidal canal, th n'ly and nw'ly along said boundary of the Peralta rancho to a pt from which the se cor of Larue's wharf is at right angles, th s'ly to pt of beg, (excepting 4 20-100 acres ass'd to J S Derby and est of G F Crist) containing 28 40-100 acres...... ....1198 90

13134f Oakland Water Front Company and W C Doane et al (claimants)—A tract of tide land beg at pt of intersection of the e l of Webster st with the s l of the V & D Peralta rancho, running th e and se along said patent line to the w l of Alice st (if extended south), th s and parallel with the w l of Alice st to the n l of Oakland harbor (as per Mendell's map), th w along th n l of said harbor to the e l of Webster st, th n along said e l of Webster st, to the patent line of heretofore mentioned, containing about 6 acres 79 70

13134g Oakland Water Front Company and Shoal Water Bay Co, (claimants)—A tract of tide land beg at a pt of intersection of the e line of Market st (if produced) to the s line of the V & D Peralta rancho, th e on said s line of said rancho to a pt 100 ft e from the e line of Grove st (if produced), th s and parallel with said e line of Grove st to the n line of Oakland harbor (as per Mendell's map), th w on n line of said harbor to Market st (if produced s), th n on e line of said Market st (produced) to the s line of the patent line of the V & D Peralta rancho first above mentioned and pt of beg, containing about 12 acres 149 00

13134k Charles Goodall et al, trustees—Mortgagee's int, Tract of overflowed land at a point where e line of Myrtle st (if produced s) intersects the south boundary of Peralta rancho, th s to the n line of Oakland harbor (as per Mendell's map), th sw on n line of Oakland harbor 200 ft, th n and parallel with Myrtle st (if produced s) to the Peralta grant line, th ne'ly on said line to point of beg, containing about 3 2-10 acres.... .. .. 40 10

13134s California and Nevada Railroad Company (a corporation) — The State Board of Equalization has assessed the California and Nevada Railroad Company for its franchise, roadway, roadbed, rails and rolling stock within the State at the rate of $4000 per mile; length of main track within the corporate limits of the City of Oakland is 40-100 of a mile at $1000 per mile is 20 30

13134z California Safe Deposit and Trust Company—In Clinton, Block 128, Pce of ld beg at a pt on se l 11th ave 50 ft ne fm E 20th st, th ne 60 ft by 100 ft se por blk 128...... .... 3 6.

13134cc E A Heron, Ira Bishop and F A Huntington—Franchise granted by the City Council and approved June 28th, 1892, to construct and operate a street railroad, beg at the pt of intersection with Grove and Thirteenth st, th along Grove st to its intersection with 12th st, th along 12th st from its intersection with Grove st to its intersection with Washington st and on Washington st to First st........................ 12 8.

13134dd Welles Whitmore and Edwin K Alsip—Franchise granted by the City Council and approved March 21st, 1892, to construct and operate a street railroad commencing at the intersection of Thirteenth and Franklin streets, thence northerly along Franklin st to Twentieth street, th e'ly along Twentieth st to Webster street, thence northerly along Webster st to Broadway st th n'ly along Broadway st to the northern corporate boundary line of the City of Oakland...... .... 25 25

IN CLINTON.

BLOCK 6.

3198 G W Haight—In Clinton, fractional nw ¼ of blk 6........ 2 08

BLOCK 7.

13212 C Mendell — Mortgagee's intersest in Clinton, lo on nw l of 4th ave, 36 57-100 ft sw fm 10th st, th sw 64 ft nw 100 ft, ne 100 ft se 23 25-100 ft, sw 36 57-100 ft, se 76 75-100 ft to beg, por of blk 7............. 28 34

BLOCK 17.

13314 J S Foster — Mortgagee's intersest in Clinton, ne 50 ft of sw 100 ft of lots 1 to 4 incl 1 14

BLOCK 18.

13338 V H Metcalf—In Clinton, lots 4, 5, 6, also nw 10 ft of lot 7, blk 18, and imps... .... 17 65

BLOCK 20.

13362 Mary E Wright—In Clinton, ne 100 ft of lots 7 to 12 in incl, blk 20, imps and pp 7 43

BLOCK 28.

13409 J N Knowles—Trustee in Clinton, entire blk 28 and imps 83 60

BLOCK 29.

13416 Christina M Powell—In Clinton, sw 50 ft of lots 9, 10, 11 and 12, blk 29, and imps.. . 2 23

13418 E D Wheeler—Mortgagee's interest in Clinton, w 50 ft of lots 9, 10, 11, 12, blk 29. .. 3 58

BLOCK 34.

13469 Susan A Holliday—In Clinton, nw 10 ft of lots 18, 19, 20, blk 34, and imps.......... 27 71

13470 William G Henshaw, trustee—In Clinton, ne 100 ft of lots 21 to 24 incl of blk 34, and imps and pp.................... ..32 81

BLOCK 39.

13542 P H McGrew, estate of—In Clinton, ne 50 ft of sw 100 ft of lots 1 to 4 incl, blk 39 and imps and pp..................... 13 78

13545 Francis J Woodward — In Clinton, pce of ld beg at pt 25 ft n fm n l of E 11th st and 175 ft se fm e l of 13th ave, th ne on a curve to the left (with a radius of 50 20-100 ft) 69 20-100 ft, th n to a pt 1 0 ft n fm E 11th st, th w 40 ft, s 125 ft to beg, por blk 39 and imps 9 16

13548 Anna W Burton—In Clinton, nw 15 ft of ne 100 ft of lot 16, ne 100 ft of lot 17, se 10 ft of ne 100 ft of lot 18, blk 39 . 20 00

13554 Francis J Woodward—In Clinton, pce of ld beg at a pt 165 ft se fm 13th ave, and 100 ft sw fm the se l of E 12th st, th sw 50 ft by 50 ft se, por blk 39 .... 1 74

BLOCK 43.

13622 Allen Heald—In Clinton, sw 40 ft of lots 22, 23, 24, blk 43 and imps 2 36

13624 Amelia Calberg—In Clinton, ne 25 ft of lots 1 to 5 incl, blk 43 and imps and pp....... 1 81

BLOCK 50.

13675 A W Combs—In Clinton, pce of ld beg at a pt on the se l of 2d ave, 140 ft ne fm E 12th st, th ne on 2d ave 60 ft by 120 ft deep, se por blk 50, imps and pp................ 2 47

BLOCK 58.

13766 George C. McMullen—In Clinton, lots 1, 2, 3, 4, blk 58, and imps..... .. .. 7 13

BLOCK 65.

13815 Mutual Endowment Association —Mortgagee's interest in Clinton, pce of ld beg at a pt on the se l of 13th ave, 75 ft ne fm E 15th st, th ne on 18th ave, 50 ft by 75 ft deep, se por blk 65.... .... 27 71

13817 First African Methodist Episcopal Church of Oakland—In Clinton, lot 4, blk 65, and imps 2 82

13825 P H McGrew—In Clinton, lot 19 and se 20 ft of lot 20, blk 65 and imps 5 65

BLOCK 66.

13836 Nellie E Reed—In Clinton, sw 60 ft of lots 13 to 18 incl, blk 66, and imps 16 39

BLOCK 72.

13916 Minerva Webb—In Clinton, sw 100 ft of lots 3 and 4, blk 72, and imps and pp.... .... 3 80

BLOCK 81.

13976 Charles S Gibbons—In Clinton, se 12½ ft of sw 110 of lot 5, and sw 100 ft of lot 6, blk 81 ... ... 10 40

13977 Elliott Rider—In Clinton, se 18 ft of sw 100 ft of lot 3 and nw 37 ft of sw 100 ft of lot 6, blk 81, imps and pp........ 3 14

13987 A J Smithson—In Clinton, ne 120 ft of lots 17 and 18, blk 81, imps and pp. 4 45

BLOCK 85.

14057 William Brown—In Clinton, lots 19, 20, 21, blk 85, imps and pp 6 28

BLOCK 87.

14050 Mary A Donaughy et al — In Clinton, lots 13, 14, 15, 16, 17, 18, blk 87, and imps. 47 53

BLOCK 90

14153 Mary Deike—In Clinton, pce of ld beg at a pt on the ne l of E 16th st 25 ft s fm 13th ave th se on E 16th st 30 ft by 100 ft deep, ne por blk 90 imps and pp.. . ... 9 10

BLOCK 91.

14167 Annie M Carey — In Clinton, pce of ld beg at a pt on the se l of 13th ave 150 ft ne fm E 17th st, th ne on 13th ave 25 ft by 100 ft deep, se por of blk 91, also lots 1, 2, 3, 4, blk 91, imps and pp 5 12

14169 James T and Ellen Carey—In Clinton, pce of ld beg at a pt on the ne l of E 17th st 100 ft se fm 13th ave th ne 175 ft, se 40 ft, sw 25 ft, se 10 ft, sw 150 ft, th nw 50 ft to beg, por of blk 91, also lots 7, 8, 9, 10, fractional lot 11, blk 91...... 9 74

BLOCK 93.

14206 Mary A Nesbit—In Clinton, sw 50 ft of lots 1 to 6 incl, blk 93, imps and pp. 18 28

BLOCK 104.

14320 J Makepeace—In Clinton, lots 1, 2, 3, 4, 5, 6 blk 104.......... 2 60

BLOCK 1112.

14333 E C Sessions — In Clinton, pce of ld beg at a pt on the sw l of E 19th st 224 ft se fm 13th ave, th sw 150 ft, th se to boundary line bet towns of Clinton and San Antonio, th ne along same line to sw line E 19th st, th nw thereon to beg, por of blk 112 except therefrom land assessed to the Highland Park and Fruitvale Railroad Company 2 98

BLOCK 112.

14446 F I Woodward—In Clinton, pce of ld beg at a pt on the ne l of E 19th st 168 ft se fm 13th ave, th se 65 ft by 75 ft ne, por of blk 112, and imps........... 14 31

BLOCK 122

14616 Constance S Main—In Clinton, lots 1 and 2, blk 122 imps and pp 2 15

14621 C H Smith—In Clinton, pce of ld beg at a pt on the se l of 14th ave, 25 ft sw fm E 21st st, th sw 50 ft by 100 ft se por of blk 128 and imps . . 85

14627 East Oakland Street Railway Company—In Clinton pce of ld beg at a pt on the ne l of E 20th st, 110 ft se fm 14th av, th se 124 ft by 100 ft ne por blk 128 and imps and pp 19 27

MACHINERY, DYNAMOS AND CARS.

14628 California Safe Deposit & Trust Co—In Clinton, pce ld beg at a pt on the sw l of E 21st st, 110 ft se fm 13th ave, th se 124 ft, by 100 ft se, por of blk 128 . . .. 4 86

14629 East Oakland Street Railroad Co—In Clinton pce of ld beg at the ne cor of 14th av and E 20th st, th ne 50 ft by 100 ft se por of blk 128 and imps 4 85

14630 Francis J Woodward—In Clinton, pce of ld beg at a pt on se l of 14th ave, 115 ft ne fm E 20th st th se 100 ft sw 115 ft to ne line of E 20th st, th se to creek dividing San Antonio fm Clinton, th ne along said creek to sw l of E 21st, th nw along E 21st to se line of 14th ave sw 185 ft to beg, por of blk 128 .... 3 45

BLOCK 129

14631 F Woodward Mortgagee's interest in Clinton, pce of ld beg at pt on the se l of 14th ave 115 ft ne fm E 20th st, th se 100 ft, sw 15 ft to ne l of E 20th st th se to creek dividing San Antonio from Clinton th ne along said creek to sw line of E 21st th nw along E 21st st to se l of 14th ave, th sw 185 ft to beg, por of blk 128 .... 5 45

BLOCK 1 1

14640 H C McCune—In Clinton, all that part of blk 129, lying se of a line running parallel with and 110 ft se of 13th av por of blk 1 1 except therefrom ld assessed to Highland Park & Fruitvale Railroad Company 10 34

BLOCK A-131

14664 Frank D Mitchell in Clinton, (Map of Brennan est prop) lot 3, blk A-131, and imps and pp 4 46

BLOCK 132

14710 Thos Wallace—In Clinton, pce ld beg at a pt on sw l of E 22d st 125 ft se fm 7th ave, th se on E 22d st 25 by 200 ft, sw por of blk 132 . . .. 4 25

BLOCK 135.

14730 D G Gruettner—In Clinton, entire blk 135, and imps.......... 3 04

BLOCK 137

14778 L C Maher- In Clinton, pce of ld beg at a pt on ne l of E 22d st 100 ft se fm 8th ave, th se 49 6½-12 ft by 100 ft ne, por of blk 137. . . . . 3 25

14776 Charles A Jacoby—In Clinton, pce of ld beg at a pt on se l of 8th ave 125 ft sw fm E 23d st, th sw 25 ft by se 100 ft, por of blk 142, imps and pp 3 25

BLOCK 139.

14798 C L Colvin—In Clinton, pce of ld beg at a pt on the ne l of E 22d st 94 ft nw fm 12th ave, th nw on E 22d st 23 ft by 100 ft ne, por of blk 139, imps and pp 4 65

BLOCK 144.

14912 Mary E Ponton — In Clinton, pce of ld beg at the nw cor of 9th ave and E 23d st, th nw 100 ft by 150 ft ne, por of blk 144, imps and pp.............. 1 05

BLOCK 151.

14965 Joseph E Barry -In Clinton, pce of ld beg at a pt on the ne l of E 24th st 100 ft se fm 13th ave, th se 100 ft by 150 ft ne, por of blk 151 and imps........ 2 95

14966 Mary Russell--Mortgagee's interest in Clinton, pce ld beg at a pt on the ne l of E 24th st 150 ft se fm 13th ave, th se 100 ft by 150 ft ne, por of blk 151 ... . 14 85

14967 Mary Russell—In Clinton, pce of ld beg at a pt on the ne l of E 24th st 250 ft se fm 13th ave, th se 37 6-12 ft by 150 ft ne, por of blk 151.... .... 4 23

14982 Nellie Wise—In Clinton, pce of ld beg at a pt on the sw l of E 25th st 170 45-100 ft nw of 13th ave, th nw 35 ft by 120 ft sw por of blk 151, imps and pp.. 5 88

IN SAN ANTONIO.

BLOCK 1.

15037 Moses I Frank et al—In San Antonio, undivided ¾ interest in fractional block lying s of lots 1 to 12, blk 1.......... 3 60

BLOCK 2

15048 Moses I Frank In San Antonio, undivided ¾ interest in fractional block 2 lying s lots 1 to 12, blk 2.. . . . . 4 86

BLOCK 3.

15056 Moses I Frank et al—In San Antonio undivided ¾ interest in fractional block 3, lying s of lots 1 to 12, blk 3 .. .. 4 21

BLOCK 4

15061 Moses I Frank et al- In San Antonio, undivided ¾ interest in fractional block 4, lying s of lots 1 to 12, blk 4 .... 2 33

BLOCK 7

15076 W W Woodcock In San Antonio, lots 1, 2, 3, blk 7, imps and pp 26 90

15078 S Vines and L and Society—In San Antonio, lots 4, 5, blk 7.. 3 97

15079 Moses I Frank In San Antonio, lot 6, blk 7 .... 4 21

BLOCK 9

15093 Daniel O Keefe—In San Antonio lots 19 se ½ lot 20, blk 9, imp and pp 1 36

15094 P C Schley Mortgagee's interest in San Antonio, lot 19, se ½ lot 20, blk 9 . . . . . . 5 12

BLOCK 10.

15108 Nellie E Reed—In San Antonio, lot 21 and 22, blk 10 .... 5 12

BLOCK 14

15138 Moses I Frank et al—In San Antonio lots 1 2, 3, blk 14.... 17 29

BLOCK 16.

15162 Moses I Frank et al—In San Antonio lot 5, blk 16 ...... 2 53

15163 Moses I Frank et al In San Antonio lot 16, blk 16 .... 2 33

15171 Moses I Frank et al—In San Antonio, lot 18 blk 16 ... . 2 02

BLOCK 18

15196 Moses I Frank et al—In San Antonio, lot 17 blk 18.......... 4 84

BLOCK 21

15233 Moses I Frank et al—In San Antonio, lots . . 6, blk 21.. 2 80

BLOCK 24

15292 M E and V G Finch — In San Antonio, lot 16, blk 24, and imps.... ... ... 1 11

15319 Moses I Frank—In San Antonio, lots 1, 2, 3, 4, 5, 6 blk 25 30 36

15319 Jas Breck—In San Antonio, lots 7, 8, blk 26............... 2 90

15330 Frank W Silcox—In San Antonio sw 20 ft lots 23 to 24, blk 26 imps and pp................. 2 46

BLOCK 29.

15384 Maria O'Brien—In San Antonio, sw 20 ft lots 23 to 24, blk 29.... 8 65

BLOCK 32.

15411 Annie L Cameron ½, A D Came,

eron ¼, Nellie E C Rogers ¼—In San Antonio, pce of ld beg at a pt on the sw line of an alley dividing blk 32, about 105 ft nw fm 15th ave, th sw to E 16th st, nw to line dividing Clinton and San Antonio, th ne along said line to alley, th se to beg, por blk 32. ... .. 1 11

16414 G E Bowlen—In San Antonio, pce of ld beg at a pt on sw l of E 17th st 28 ft nw fm 15th ave, th nw 20 ft sw 114.17 ft, se 48 ft, ne 149 ft to beg, portion blk 31..... 2 03

BLOCK 33.

16424 Alice E Hanson—In San Antonio, lots 19, 20, 21, 22, blk 33.... 5 12

BLOCK 34.

15435 William P Veuve and Mary C Hoffan—In San Antonio, lots 19, 20 21, blk 34..... 9 78

BLOCK 36. 4x4

15451 Moses I Frank et al—In San Antonio, lots 13, 14, 15, 16 17, 18, 19, 20, 21, 22, 23, 24, blk 35.... 37 65

BLOCK 37.

15478 Louis Kesser jr—In San Antonio, pce of ld beg at a pt on the nw line of 22d ave 40 ft sw fm E 17th st, th sw 25 ft by 120 ft nw, por blk 37, imps and pp..... 2 53

BLOCK 39.

16516 Morris Windt—In San Antonio, lots 19, 20, 21, 22, 23, 24, blk 39.. 20 91

BLOCK 40.

15537 Thomas H Gardiner—In San Antonio, lots 18, 19 blk 40.... 3 99

15529 Ida C Gardiner—In San Antonio, ne 75 ft lots 20 to 24 incl, blk 40, imps and pp..... 6 41

15531 Thomas M. Gardiner—In San Antonio, sw 65 ft lots 20 to 24 incl, blk 40, imps and pp..... 3 80

BLOCK 42.

15514 P H McGrew—In San Antonio, ne 40 ft lots 5 and 6, blk 42, also pce of ld beg at a pt on the se line of 25th ave 77 ft ne fm 19 17th st, th ne 53 ft by 100 ft se por blk 42, imps and pp..... 2 52

BLOCK 43.

15383 Moses I Frank—In San Antonio, lots 7, 8, 9, 10, 11, 12, blk 46 ..... 26 49

15384 Moses I Frank—In San Antonio, lots 13, 14, 15, 16, 17, 18, blk 46..... 19 06

BLOCK 50.

15616 D Dunn—Mortgagee's interest in San Antonio, lots 11 and 12, blk 50..... 4 21

BLOCK 51.

15686 C W Coldwell—In San Antonio, ne 40 ft lots 9, 10, 11, 12, blk 51, imps..... 12 59

BLOCK 53.

15667 Jno Gillane—In San Antonio, re-subdivision of portion of block, 53, lot 11, blk 53..... 2 99

15681 A Atkins—In San Antonio, lots 10, 11, 12, blk 53, imps..... 2 98

BLOCK 54.

15688 Moses I Frank—In San Antonio, entire blk 54 (except re-subdivision lot 15)..... 25 54

BLOCK 56.

15700 P H McGrew—In San Antonio, lot 1, blk 56..... 1 66

BLOCK 62.

15746 Moses I Frank ¼, Henry Frank ¼, Henrietta Frank ¼, Hannah Cook ¼—In San Antonio, lots 15, 16, 17, 18, blk 62.. 13 87

BLOCK 63.

15747 W F Jones—In San Antonio, lot 1, also n ½ lot 2, blk 63, imps.. 8 23

15740 W F Jones—In San Antonio, s ½ lot 2, also lot 3 in blk 63..... 5 21

IN NORTHERN ADDITION.

BLOCK 67.

15786 Cath A J Foster—In N Addition, pce of ld beg at a pt on the se l of 21st ave 77.6 ft sw fm E 22d st, th sw 50 ft se 150 ft, sw 12.6 ft, se 25 ft, ne 62.6 ft, nw 125 ft to beg, por blk 67, and imps..... 9 77

15807 Hannah R Farnum—In N Addition, lots 30 and 31, blk 67.... 4 21

BLOCK 68.

15823 W A Spurlock—In N Addition, se 19 9 ft of lot 1, nw 11 3-12 ft of lot 5, blk 68..... 2 35

BLOCK 69.

15856—Ruby W Davis—In N Addition, lot 16, blk 69..... 2 35

BLOCK 71.

15883 Elizabeth A Rogers—Mortgagee's interest in N Addition, pce of ld bd ne by E 23d st, se by 17th ave, sw by E 22d st and nw by ld f F A Leach, por blk 71..... 85 60

17119 Cath Schamp — Mortgagee's interest in Kennedy tract (Knowles & Potter sub), lot 5, blk K..... 9 53

17157 Adam Pellath—In Kennedy tract (Knowles & Potter sub) lot 1, blk M, and imps..... 1 71

17209 A H Breed—In Kennedy tract (Knowles & Potter sub), pce of ld beg at a pt on the nw l of 27th ave, 50 ft sw fm E 40th st, th sw 25 ft by 75 ft, nw por blk O, imps and pp..... 3 14

17263 E E Potter—In Kennedy tract (Knowles & Potter sub), lots 2, 3, 4 blk R..... 12 96

17265 E E Potter—In Kennedy tract (Knowles & Potter sub), lot 6, blk R..... 3 60

17288 Ida Rosa Mederos—In Kennedy Tract (Knowles & Potter sub) lot 1, blk T..... 2 35

IN SHELL MOUND TRACT.

17306 Jno Tierney—In Shell Mound tract, ne 50 ft, lot 4, blk B.... 6 28

17322 John H Jones—In Shell Mound tract, pce of ld beg at a pt on the o l of Kennedy st, 100 ft s fm Dennison st, th s 25 ft by 125 e, por blk B..... 2 23

17331 N C Lassen—Mortgagee's interest in Shell Mound tract, sw 25 ft lot 1, also ne 50 ft lot 2, blk C..... 5 45

17345 H L Gifford—In Shell Mound tract, pce of ld beg at a pt on the w l of Kennedy st, 50 ft s from Dennison st, th s 50 ft by 100 ft w, por blk D, imps and pp 3 14

IN CANNON TRACT.

17236 Lernard Sperry—In Cannon tract, pce of ld beg at a pt on the sw l of E 15th st, 282 4-10 ft sw fm 23d ave, th nw 75 ft by 150 ft sw, and imps..... 14 78

17428 T H and S C Ferguson—In Cannon Tract, pce of ld beg at a pt on the se l of E 14th st, 154 ft se fm 23d ave, th se 50 ft, se 25 ft by 100 ft ne and imps..... 16 59

IN BERNAMAYOU PLAT.

17491 24th Avenue Methodist Church—In Bernamayou plat, pce of ld beg at intersection of ne l of E 15th st with se l of 24th ave, th n 90 ft by 107 6-10 se, por blk D, imps and pp.... 2 48

IN DOW & THOMAS TRACT.

17546 J L Post—Mortgagee's interest in Dow & Thomas tract, nw 23 55-100 ft of se 57 55-100 ft, lot 18..... 2 35

IN HEBARD'S ADDITION.

17604 H A Hebard—In Hebard's Addition to lot 11, blk A-137 of Minturn tract, Alameda, pce of ld beg at intersection of s l of U S canal and w l of Park st, th 61 deg 34 min w along s l of said canal 240 90-100 ft, th s 29 25-100 ft, th s 84 deg 15½ min e 53 88-100 ft, th s 50 deg 8½ min e, 51 01-100 ft, th s 55 deg 10½ min e, 137 87-100 ft the w l of Park st, th n 37 38-100 ft to beg..... 6 28

CAMDEN 23D AVENUE TRACT.

17641 J M Harley—In Camden 23d ave tract, lot 8, blk A and imps 6 06

IN PERALTA HEIGHTS.

17716 Francis G Baker—In Peralta Heights, e 67½ ft lot 7, blk A imps and pp 1 82

BLOCK 73.

15906 C L Curran—Mortgagee's interest in N Addition, in re-subdivision of block lot 19, blk 73, in re-subdivision of block, lot 20, blk 73 ..... 1 12

15907 Sarah F Sanborn—In N Addition, in re-subdivision of blk lot 21, blk 73, in re-subdivision of blk lot 22, blk 73..... 5 45

BLOCK 74.

17340 Hans Hanson—Mortgagee's interest in N Addition, lot 22, also nw 5 ft lot 23, blk 74..... 1 42

15945 H Hanson—Mortgagee's interest in N Addition, se 8 ft lot 21, also lot 23, blk 74 ..... 2 08

15951 Julia Kreyenhagen—In N Addition, lots 36, 37, 38, 39, blk 74, imps 20 30

15957 August Collier—In N Addition, nw ½ lot 43, blk 74, lot 45, blk 74, imps..... 1 11

15958 W W Moody—Mortgagee's interest in N Addition, nw ½ lot 44, also lot 45, blk 74..... 4 21

BLOCK 75.

15964 Lizzie Wright—In N Addition, nw 100 ft lots 3 and 4, blk 75 imps 4 26

15978 Geo P Smyth—In N Addition, lot 36, blk 75..... 2 99

15982 C A Hall—In N Addition, lots 44 and 45, blk 75..... 4 83

BLOCK 76.

15998 Alfred Bushell—In N Addition, lots 29 and 30, blk 76..... 1 74

BLOCK 77.

16019 Mary B Wadsworth—In N Addition, se 22½ ft lot 29, also lots 21, 22, 23, 24, 25, 26, 27, blk 77..... 16 95

16320 Mary B Wadsworth—In N Addition, lots 28, 29, 30, 31, also se 22½ ft lot 32, blk 77..... 11 76

BLOCK 81.

16016 G A Benson—In N Addition, lots 31, 32, blk 81..... 5 41

BLOCK 83.

16006 B G Allen estate of—In N Addition ne 125 ft lots 1 to 5, also lots 6, 7, 8, 9, 10, 11, 12, 13 14, 15, 16, 17, blk 82, imps and pp.. 38 94

16071 Thomas Pemberthy—In N Addition, lots 38 and 39, blk 82, imps 3 09

BLOCK 84.

16111 Emily D Pennycook — Mortgagee's interest in N Addition, pce of ld beg at a pt on the ne l of E 25th st 117.6 ft se fm 19th ave, th se 30 ft by 140 ft ne, portion blk 84..... 2 99

IN FROST'S 13TH AVE TRACT.

BLOCK 86.

16131 Emma M Stone—In Frost's 13th Ave Tract, lot 15, also nw 10 ft lot 16, blk 86, imps and pp... 4 11

IN MAP OF POR OF HIGHLAND PARK

BLOCK 87.

16151 Joseph Nordman — In map of por of Highland Park, pce of ld beg at a pt on the sw l of E 26th st 710.77 ft se fm 14th ave, th se 35 ft by 140 ft sw, portion of blk 87..... 1 74

IN NORTHERN ADDITION.

BLOCK 89.

16178 Anna M Burton—In N Addition, pce of land beg at the o cor of 10th ave and E 26th st, th ne 50 ft by 115 ft deep se, portion of blk 89..... 7 92

16151 E C Sessions—In N Addition, nw 115 ft lot 50, blk 89..... 1 71

BLOCK 92.

16198 Emma M Block—In N Addition, se ½ lot 13, also lots 19, 20, 21, also nw ½ lot 22, blk 92.. 10 40

BLOCK 97.

16215 Emily D Pennycook—Mortgagee's interest in N Addition, se ½ lot 10, also lots 11, 12, 13, also nw ½ lot 14, blk 97..... 5 77

IN MAP OF POR OF HIGHLAND PARK

16279 F H Allan—In map of por of Highland Park, se 215 ft lot 21, imps and pp..... 28 22

IN NEW TOWN OF LYNN.

16231 Matilda P Rich—In New Town of Lynn, lots 7, 8, 9, blk B, imps 4 52

16292 Martin Stearn—In New Town of Lynn, lots 10, 11, 12, 13, blk B.. 4 21

16314 K Muesner—In New Town of Lynn, lots 1, 2, 3, 4, 5, 6, 7, 8, blk D, imps and pp..... 1 83

16330 Thomas Greaves—In New Town of Lynn, n ½ lot 38, blk D..... 1 11

16315 William Shafer—In New Town of Lynn, se ½ lots 73 to 79, blk E, imps..... 11 01

16316 Plummer Improvement Co (½) and Oakland Bank of Savings (½)—In New Town of Lynn, lots 31, 35, 36, 37, 38, 39, 40, 41, 42, 43, blk E..... 9 79

16351 Jane Smith—In New Town of Lynn, lots 4 and 5, blk F..... 2 35

16373 W H Gregory—In New Town of Lynn, lots 33 and 34, blk G.... 1 37

16411 Plummer Improvement Co and Oakland Bank of Savings—In New Town of Lynn, lots 1, 2, 3, 4, 5, blk J..... 5 13

16417 Plummer Improvement Co and Oakland Bank of Savings—In New Town of Lynn, lots 36, 37, 38, 39, 40, blk J..... 5 11

IN MAP OF EASTERN POR OF LYNN

HOMESTEAD.

16432 F J Woodward—In map of Eastern Por of Lynn Hd, lots 7, 8, blk L, imps..... 3 92

16437 Phoebe Miller—In map of Eastern Por of Lynn Hd, ne ½ lot 17, also lot 60, blk L..... 1 08

16445 Minnie E Stanicls—In map of Eastern Por of Lynn Hd, lots 46, 47, 48, blk L, imps and pp.. 21 93

16446 Minnie E Stanicls—In map of Eastern Por of Lynn Hd, lots 49 and 50, blk L..... 2 36

16460 Annie Skinner—In map of Eastern Por of Lynn Hd, lots 5, 6, 7, blk M..... 3 29

16465 J S Lamond—In map of Eastern Por of Lynn Hd, lots 31, 32, 33, blk M..... 3 29

16467 L Cavalho—In map of Eastern Por of Lynn Hd, lot 36, blk M, imps 80

16487 John B Aulin—In map of Eastern Por of Lynn Hd, sw ½ lots 12 and 13, blk N..... 53

16503 J B Aulin—In map of Eastern Por of Lynn Hd, lots 69 and 70, blk N..... 2 35

IN BEULAH PARK PROPERTY.

16516 Rebecca A Pratt — In Beulah Park Property, lot 45, blk D.... 82

16518 C. M. Lake—In Beulah Park Property, lot 46, blk D..... 81

16519—C. M. Barre—In Beulah Park Property, lot 47, blk D..... 80

16523—J. R. L. Jones—In Beulah Park Property, lots 58, 59, 60, blk D..... 94

16531 A. Windross—In Beulah Park Property, lot 88, blk F..... 82

16545 William Weeks — In Beulah Park Property, lots 172, 173, 174, blk K..... 1 42

16563 A. E. Copeland—In Beulah Park Property, lot 219, blk N..... 82

16586 Ethel H McCarley—In Beulah Park Property, s 1-2 lots 321, 322; also lot 321, blk W..... 1 11

IN FIFTY ASSOCIATES TRACT.

16597 Ida Kibbs—In Fifty Associates Tract, se 34 ft of nw 68 ft lot 1, blk B, impts and pp 1 82

16614 Annie Jeffress—In Fifty Associates Tract, pce of ld beg at intersection of sw l of E 19th st with the nw l of 23d ave, th sw 60 ft by 120 ft nw blk B, imps and pp..... 3 13

16616 Annie Jeffress—In Fifty Associates Tract, pce ld beg at a pt on the sw line of E 19th st, 120 ft nw fm 23d ave, th nw 30 ft, by 100 ft sw, por blk B, and impts..... 82

16711—Roselle S. Robertson—In Fifty Associates Tract, pce of ld beg at pt of intersection of the sw l of E 22d st with the nw l of 24th ave, th sw 75 ft by 118.10 ft nw por blk G and impts..... 15 03

16712 A M Burton—Mortgagee's interest in Fifty Associates Tract, pce of ld beg at pt of intersection of the sw l of E 22d st with the nw l of 24th ave, th sw 75 ft by 118.10 ft, nw por blk G..... 10 40

16713 Benjamin Healey—In Fifty Associates Tract, pce of ld beg at a pt on the sw l of E 22d st, 118 10 ft nw fm 24th ave, th nw 25 ft by 150 ft sw por blk G 6 06

16718 K. McSorley—In Fifty Associates Tract, pce of ld beg at a pt on the sw l of E 22d st, 403.9 1-2 ft se fm 23d ave, th se 40 ft by 150 ft sw por blk G, imps and pp..... 5 12

16729 Marion Leventritt—In Fifty Associates Tract, nw 33.4 ft lot 14, blk G, imps and pp.... 1 82

16864 E. C Sessions—In Fifty Associates Tract, pce of ld beg at a pt on the sw l of E 20th st, 148.60 ft e fm 24th ave, th ne 40 ft to center of E 20th st so 315 ft to e boundary l of City of Oakland, sw 15 ft, nw 330 ft sw, 10 ft, nw 15 ft to beg, blk M 5 45

IN HEALD'S TWENTY-THIRD AVENUE TRACT.

16806 G. W. Arbuckel—In Heald's 23d ave tract, por in city of lot 12; also n 5 ft of lot 13, blk B and imps 2 90

IN LATHAM TERRACE.

16927 Benjamin Healey—In Latham Terrace, lots 11, 12, 13, blk H 12 55

16929 P. and E. Werdock—In Latham Terrace, lot 15, blk H, and impts 81

IN KENNEDY TRACT "SOUTH OF RAILROAD AVENUE."

16984 Richard Searles—In Kennedy Tract, s of R. R. ave, lot 26, blk A, impts..... 9 16

IN KENNEDY TRACT, KNOWLES & POTTER SUBDIVISION.

17010 E E Potter—In Kennedy tract (Knowles & Potter Sub), lots 3, 4, 5, blk B..... 20 92

17031 E E Potter—In Kennedy tract (Knowles & Potter Sub), lots 8, 10, 11, 12, 13, blk D; also in Kennedy tract, (Knowles & Potter sub), lot 9, blk D..... 31 41

17053 A Waldenmeier — Mortgagee's interest in Kennedy tract, (Knowles & Potter Sub), lots 3, 4, 5, 6, blk F..... 7 94

17084 C. Larsen—In Kennedy tract, (Knowles & Potter Sub), lots 18 and 19, blk G, imps and pp 1 83

17093 Ellen M. Crane—In Kennedy tract (Knowles & Potter Sub), lot 29, blk H, and imps 5 45

17109 J N Knowles and E E Potter—In Kennedy tract (Knowles & Potter Sub), lot 25, blk I 3 66

17111 J S Orchard — In Kennedy tract (Knowles & Potter Sub), pce of ld beg at a pt on the se l of 25th ave, 25 ft sw fm E Eleventh st, th sw 25 ft by 75 ft, se por blk K, and imps 82

17113 W T Webb and wife—In Kennedy tract, (Knowles & Potter Sub), pce of ld beg at a pt on the sw l of 25th ave, 50 ft sw fm E Eleventh st, th sw 25 ft by 75 ft se, por blk K, and imps 81

17128 Louise P Katz—In Peralta Heights, lot 7, blk B..... 6 06

17133 Louise P Katz—In Peralta Heights, lot 10, blk B..... 9 79

17143 P E Bowles—In Peralta Heights, w 30 ft lot 6, blk C 1 73

17159 Sarah E Collins—In Peralta Heights, lot 4, blk D..... 12 89

17167 Emma H Adams—In Peralta Heights, lot 12, blk D, imps and pp 9 01

17174 M Greenwood—Mortgagee's interest in Peralta Heights, lot 18, blk D..... 7 31

17190 W H Frost — In Peralta Heights, lot 4, blk E, imps and pp 3 80

IN CAPITAL HOMESTEAD.

17843 W Smith—In Capital Hd, lot 8 1 72

17876 Nettie E Harvey—In Capital Hd, lot 49..... 2 99

17881 D F Barrows and Daniel Keefe—In Capital Hd, lots 53 and 54..... 5 45

17888 Charlotte A Lynch—In Capital Hd, lot 62..... 2 35

17889 J Kennedy—In Capital Hd, lot 63 ..... 2 35

17891 Charlotte A Lynch—In Capital Hd, lots 65 and 66..... 4 22

17894 John L Shiman—In Capital Hd, lots 72 and 73..... 5 46

17900 C E Siddall et al—In Capital Hd, lot 86 ..... 2 35

17902 C E Siddall et al—In Capital Hd, lot 88..... 2 36

17906 C E Siddall et al—In Capital Hd, lot 96..... 2 35

17908 C E Siddall et al—In Capital Hd, lot 98 ..... 2 35

17914 Unknown owners—In Capital Hd, triangular pce of ld bounded n by Peralta ave, e by Watson ave and w by Terminus st..... 1 11

IN BOULEVARD HEIGHTS.

17946 Helen B Van Wyck—In Boulevard Heights, lot 3, blk E, imps and pp..... 2 48

IN WATSON TRACT.

17948 Annie C North—In Watson tract, in sub of plot 12, e ½ of n ½ lot 2..... 2 99

17951 Frank S Twing—In Watson tract, in sub plot 12, lot 6, also in sub of plot 12, lot 7..... 15 35

IN LAKE MERRITT PARK.

17966 Hibernia Savings and Loan Society—Mortgagee's interest in Lake Merritt Park, lot 4.. 3 58

IN LAKE VIEW TRACT.

18038 H C Campbell et al—trustees—Trustees' interest in Lake View tract, lots 1 and 2, blk 17 ..... 5 45

18045 Mary L Maxwell—Mortgagee's interest in Lake View tract, lot 9, blk 17..... 2 09

18062 C B Williams—In Lake View tract, lot 18, blk 17..... 1 66

IN CLINTON MOUND TRACT.

18066 John A Jones—No 2, in Clinton Mound tract, lot 11, blk B 2 35

18081 S L Bee—In Clinton Mound tract, lot 3, blk C..... 2 36

18018 Sophronia L Bee—In Clinton Mound tract, lot 22, blk D.... 2 34

18142 Isabella Wright—In Clinton Mound tract, lot 12, blk H.. 1 37

IN EAST OAKLAND HEIGHTS.

18150 Union Savings Bank—In East Oakland Heights, lots 1, 2, 3, 4, 5, 6, 7, blk 1..... 7 00

18154 C E White and H P Vandercook — In East Oakland Heights, se 40 ft lot 11, nw 10 ft lot 13, also lot 21, blk 1 1 74

18155 Lillian Brooks—In East Oakland Heights, lots 22, 23, 24, 25, 26, 27, blk 1..... 8 27

18156 Mary M Woods—In East Oakland Heights, lots 28 to 37 incl, blk 1 ..... 9 77

18159 S Keyes—Mortgagee's interest in East Oakland Heights, lots 41 and 42, blk 1..... 2 98

18165 R H Moore—Mortgagee's interest in East Oakland Hts, lots 1, 3, 6, 7, blk 2..... 10 40

18167 Mary M Woods—In East Oakland Heights, lot 8, blk 2..... 2 99

18221 W N Cowan—In East Oakland Heights, lots 1, 2, blk 6. 6 69

18228 W N Cowan — In East Oakland Heights, lot 13, blk C.... 3 59

18229 O M Vesper—In East Oakland Heights, lots 14, 15, 16, blk 6.. 9 73

IN JONES TRACT.

18240 Rachael Gannon—In Jones tract, pce of ld beg at a pt on the ne l of Peralta ave, 150 ft se fm Clinton ave, th se 50 ft by 150 ft, no por blk 9..... 2 35

IN BELLA VISTA PARK.

18246 A E Manning—In Bella Vista Park, sw 10 ft of lot 11, also lot 12, blk B..... 8 55

18262 D B Huntley—In Bella Vista Park, lot 31, blk C..... 12 89

18263 H P Dunning—In Bella Vista Park, lot 35, blk C, and pp 2 15

18271 E E Potter—In Bella Vista Park, nw 3 ft lot 7, also lot 8, blk D, imps and pp..... 3 14

18292 William Davis—In Bella Vista Park, lot 5, blk H, imps and pp 2 13

IN TEMPLETON TRACT.

18377 Elizabeth J Minturn—In Templeton tract, lot 14; also s ½ lot 45..... 6 70

18379 S G Smith—In Templeton tract lots 47, 48, 49 ..... 3 59

18382 O J Cline—Mortgagee's interest in Templeton tract, lot 50 7 43

18383 Jno Galo—Mortgagee's interest in Templeton tract, lot 50.... 2 98

IN CAMERON TRACT

18424 Ida M White—In Cameron tract, w 141 ft, plot lot 5, imps and pp 2 48

18425 E Williams—Mortgagee's interest in Cameron tract, w 141 ft, plot lot 5..... 18 45

18442 E C Sessions—pce ld bounded n by ld of C H Redington, Webster Heights, M A Decker, L G Mauvais, e by ld of E C Sessions and s and w by ld of Contra Costa Water Co, 85-100 acres..... 4 59

18444 E C Sessions—pce ld bounded n and w b Hopkins st, e by Sausal creek and s by plot 8, Cameron tract, 57-100 acres, also pce of ld bounded n by ld of E C Sessions, e by ld of E B Stacy, s by ld of M A Trescott and w by ld of L G Mauvais, 66-100 acres.... 6 06

18445 F Borman—Pce of ld bounded n by ld of E C Sessions, e by ld of M A Trescott, s by charter l of City of Oakland, and w by ld of Contra Costa Water Co, 35-100 acres..... 2 35

18450 Myron A Decker—Pce ld bounded n by Hopkins st, e by ld of L G Mauvais, s by ld of E C Sessions and w by Webster Heights, 2 acres..... 6 28

ANNEXED DISTRICT.

IN WALSWORTH TRACT.

18466 A D Porter—In Walsworth tract, pce of ld beg at a pt on the nw l of Emma st (or Fairmount st) 161 ft ne fm Summit st, th ne 76 59-100 ft, nw 462 ft to center of creek th sw along center of creek to pt where s l of lot 1 intersects said l of creek, th se 482 ft to beg, por lot 1..... 5 80

18482 C W Mueller—In Walsworth tract, pce of ld beg at ne cor of Bay and Lee sts, th ne on Lee st 121 34-100 ft, se 132 ft, sw 25 ft, nw 100 01-100 ft, sw 97 ft to ne l of Bay st, th nw 100 53-100 ft to pt of beg, por lot 16 ..... 8 48

IN HAMILTON TRACT.

18521 Alex Johnson—In Hamilton tract, lot 35, imps and pp.... 1 71

18533 E Brown—Mortgagee's interest in Hamilton tract, lot 28.. 2 77

18538 Union National Bank of Oakland—In Hamilton tract, lots 32 and 33..... 3 06

18542 Sylvester Luther—In Hamilton tract, lot 36..... 78

IN OAKLAND VIEW HOMESTEAD.

18610 Margaret E Chestnut—In Oakland View Homestead, lot 29, blk B, imps and pp..... 9 50

18611 Margaret E Chestnut—In Oakland View Hd, lot 28, blk B.. 1 04

18671 George W Finch—An undivided ¼ interest in Oakland View Hd, lots 81 and 82, blk D 2 88

18688 Alfred S Barney—In Oakland View Hd, lots 33 and 34, block E, imps and pp..... 5 35

18694 C E Siddall—In Oakland View Hd, lot 3, blk F..... 9 02

18707 Annie J Grimes—In Oakland View Hd, lots 19 and 20, blk F 11 86

18708 Mary A Cuthberson—In Oakland View Hd, lot 21, blk F, and imps..... 9 52

IN FLINT TRACT, MAP NO. 4.

18758 O A Brewick—In Flint tract, map No 4, lot 26, blk G, imps and pp 1 71

IN LINDA VISTA TERRACE.

18844 R Derby—In Linda Vista Terrace, lot 7, blk I, imps and pp 4 13

18355 Nannie V Russell—In Linda Vista Terrace, n 23 ft lot 1, also lot 2, blk K..... 10 73

IN STANFORD TRACT.

18887 O M Kellogg—Mortgagee's interest in Stanford tract, s 5 ft lot 20, also lot 21, blk B.. 10 18

18889 Ellen Hussey—Mortgagee's interest in Stanford tract, lot 22, blk B 5 04

18930 V Conradt—In Stanford tract, lot 10, blk G, imps and pp.... 10 19

IN OAKLAND HEIGHTS.

(Revised Map of.)

18913 Emily B Dow—In Oakland Heights (revised map of) beg at a pt on w l Vernon st, 65 ft in a middle of a curve at cor of Vernon and Perry sts, th n 65 ft, w 159 1-100 ft, s 123 2-100 ft, e 136 ft to beg, being n por lot 8, blk J, imps and pp 4 74

19019 M P Jones—Mortgagee's interest in Oakland Heights (revised map of), n ½ lot 3, blk T 3 77

IN PLEASANT VALLEY TRACT.

19069 W S Baxter—In Pleasant Valley tract, undivided ½ interest in lots 1and 2, 1 82-100 acres 4 21

19070 H B Smith et al—In Pleasant Valley tract, undivided ½ interest in lots 1 and 2, 1 82-100 acres 4 22

19083 W S Baxter—In Pleasant Valley tract, undivided ½ interest lot 18, 1 195-1000 acres, also undivided ½ interest lot 19, 1 5-100 acres..... 5 27

19064 H B Smith et al—In Pleasant Valley tract, undivided ½ interest lot 18, 1 195-1000 acres, also undivided ½ interest lot 19, 1 5-100 acres..... 5 28

19069 Unknown owners—In Pleasant Valley tract, all that certain pce ld lying n of n l of the proposed boulevard as now located, and the s l of lots 21 of the above tract, containing 5 acres more or less..... 23 23

IN SUNNY SLOPE TRACT.

19120 H E Hebard—In Sunny Slope tract, lots 1, 2, 3, 4, 5, 6, 7, blk C 1 02

19121 L Tomasini—Mortgagee's interest in Sunny Slope tract, lots 1 to 7, blk C..... 3 63

19123 H E Hebard—In Sunny Slope tract, lots 9, 11, 12, 13, 14, 15, 16, 19, 20, 21, blk C 5 54

IN OAKLAND PROSPECT HOMESTEAD.

19129 Chas Borchard—In Oakland Prospect Hd, lot 7 and s ... 2 77

19133 Unknown owners—In Oakland Prospect Hd, lot 11 ..... 1 64

19135 James M Pimentel—In Oakland Prospect Hd, lot 16..... 1 65

19137 Unknown owners—In Oakland Prospect Hd, lot 18 ..... 1 63

19142 M and D Eachon—In Oakland Prospect Hd, lot 23 ..... 1 65

19144 Unknown owners—In Oakland Prospect Hd, lot 25..... 1 63

19155 P Breschin—In Oakland Prospect Hd, lot 37..... 1 65

19160 T Conly—In Oakland Prospect Hd, lot 43..... 1 64

19161 Joseph Andres—Undivided ½ interest in Oakland Prospect Hd, lots 48, 49, 50 ..... 1 30

19165 Charles Gelt—Undivided ½ interest in Oakland Prospect Hd, lots 48, 49, 50 ..... 1 29

19169 Unknown owners—In Oakland Prospect Hd, lot 55..... 1 63

19170 Unknown owners—In Oakland Prospect Hd, lot 56..... 1 63

19171 E A Hussing—In Oakland Prospect Hd, lot 62..... 1 64

19187 P M White—In Oakland Prospect Hd, lot 75..... 1 63

19196 P Breschin—In Oakland Prospect Hd, lot 87..... 1 65

19200 Geneve Scott—In Oakland Prospect Hd, lot 95, pce ld bounded ne by plot 26, se and sw by ld of S M Bradbury and nw by Pleasant Valley tract, por in plot lot 24, 5 acres..... 16 41

19220 East Oakland Street Railway Co (a corporation)—About 500 ft single track electric railway including bridges, switches, and trestles, running from Indian Gulch to terminus at Trestle Glen, and including roadway, roadbed, rails, wire and poles..... 8 98

Dated, City Hall, Oakland, Cal., June 5, 1897.

Z. T. GILPIN,
Tax Collector, Oakland, Alameda Co., Cal.

THE DELINQUENT Tax List

—OF THE—

COUNTY OF ALAMEDA

STATE OF CALIFORNIA

IMPORTANT NOTICE.

All Taxpayers Are Requested to Examine Carefully the Delinquent Tax List and Report Errors, if Any, Immediately.

STATE AND COUNTY TAX SALE

For the Year 1896.

STATE OF CALIFORNIA, } ss.
County of Alameda,

Public notice is hereby given that default having been made in the payment of taxes due to the State of California, and to the County of Alameda, for the year 1896 upon the property hereinafter described, and the Tax Collector of the County of Alameda, by virtue of the power and authority of law, did, upon Monday, November 30, 1896, and upon April 26, 1897, at 6 o'clock P. M., levy upon said property; now, therefore, I, James B. Barber, Tax Collector of the County of Alameda, will on

SATURDAY,

The 3rd day of July, A. D. 1897,

At the hour of 11 o'clock A. M., commence to sell the same in the Tax Collector's office in the County Court House of the County of Alameda, in the City of Oakland, unless the taxes delinquent, together with the costs and percentages, are paid, and that I will continue such sale until the whole property set forth hereinafter shall be sold pursuant to law.

CONDITIONS.

Real property will be sold to the State, subject to redemption within five years from date of the sale or at any time prior to the entry or sale of said land by the State in the manner provided by section three thousand eight hundred and seventeen Political Code.

DOLLARS AND CENTS.

Public notice is hereby given that the figures appearing opposite, following last and after each description of property in the real estate portion, also the figures appearing opposite, following and last after each name in the personal property portion of this "Delinquent Tax List for 1896 of and for the County of Alameda were intended to and do represent respectively in dollars or in cents, or in dollars and cents, as the case may be, the amount due for taxes and costs in manner and as follows, to-wit: When or where TWO FIGURES appear therein CENTS were intended to be and are represented; when or where MORE THAN TWO FIGURES thus appear therein, CENTS were intended to be and are represented by the last two figures occupying and appearing at the RIGHT HAND, and the figures occupying and appearing at the LEFT HAND of the said LAST TWO figures, and separated therefrom by a space, were intended to and do represent DOLLARS, so that the amount due for TAXES AND COSTS in the respective cases aforesaid are thus expressed in Dollars and Cents.

JAMES B. BARBER,
Tax Collector of the County of Alameda.

OAKLAND CITY.

BLOCK 8.

59 J. W. Graham—Lot 22, blk 8 and imps 4 78

BLOCK 12.

84 Benjamin Healy—Lot 19, blk 12. 1 93
84 Benjamin Healy—Lot 20, blk 12. 1 93
84 Benjamin Healy—Lot 21, blk 12. 1 93
84 Benjamin Healy—Lot 22, blk 12. 2 23

BLOCK 17.

171 Mary S. Smith—Lot 7, blk 17... 7 37
171 Mary S Smith—Lot 8, blk 17.... 8 80

BLOCK 18.

180 Christina Brewster—Lots 7, 8, 9, blk 18 and imps..... 87 10
180 Christina Brewster—Pers prop. 2 95

BLOCK 22.

210 Eugenie Belrose—Lots 1, 2, 3, 4, blk 22 and imps..... 6 06

211 E. Metzger—Mortgagee's interest in lots 1 to 4, blk 22..... 9 67

BLOCK 24.

258 Patrick W. Riordan—E 19 ft of lot 11, blk 24 and imps..... 5 37

BLOCK 25.

280 Solomon Bougard—Lot 23, blk 25 and imps 3 85

BLOCK 25.

283 James Butler—Lot 25, blk 25 and imps.. ..... 10 53

BLOCK 28.

300 Estate of Francisco Galindo—lots 12, 13, 14, blk 28 and imps.. 3 48

BLOCK 30.

326 J F Baumgarten—Lot 11, blk 30 and imps..... 7 53

BLOCK 30.

327 Hibernia Savings and Loan Society—Mortgagee's interest in lot 11, blk 30 ..... 1 05

BLOCK 31.

340 Frances C. Meyers—Lot 1, blk 31 and imps 6 08

BLOCK 39.

461 L Friedman—Mortgagee's interest in lots 12 to 18, blk 39.. 2 59

462 H C Alexander—Lot 11 and n 25 ft of lots 23, 24, 25, blk 39, imps and pers prop 37 16

464 L Friedman—Mortgagee's interest in lot 19 and n 25 ft of lots 23, 24, 25, blk 39 69

BLOCK 44.

495 F Katz—Lot 1, blk 44 ..... 8 78
495 F Katz—Lot 2, blk 44 ..... 7 37
495 F Katz—Lot 3, blk 44 ..... 7 37
495 F Katz—Lot 4, blk 44 and imps. 9 10
495 F Katz—Lot 5, blk 44 ..... 7 37
495 F Katz—Lot 6, blk 44 ..... 7 37
495 F Katz—Lot 7, blk 44 ..... 7 37
495 F Katz—Lot 8, blk 44..... 8 78
495 F Katz—Lot 9, blk 44 ..... 7 37
495 F Katz—Lot 28, blk 44..... 6 62

BLOCK 45.

511 M S and E Lehan—W 20 3-12 ft lot 12 and e 5 10-12 ft lot 12, blk 45 and imps 2 88

BLOCK 49.

579 Mary McGerry—Lot 8, blk 49 and imps 12 75

588 A T Porterfield—Lot 15, blk 49 and imps 1 03

589 Emily D Schulz—Mortgagee's interest in lot 15, blk 49 ..... 22 52

598 James Kelly—Lots 25 and 26, blk 49 and imps 5 41

BLOCK 51.

616 Sarah Bernstein—Lots 5, 6, blk 51, imps and pers prop..... 1 72

BLOCK 57.

722 Mary E Bowen—Lot 23 and w 5 ft of lot 24, blk 57, and imps.. 5 45

BLOCK 58.

735 Hannah Nunan—Lot 19 and n 5 ft of lot 20, blk 58, and imps.. 1 40

736 Mary Carroll—Mortgagee's interest in lot 19 and n 5 ft lot 20, blk 58 ..... 7 04

737 Hannah Bird—Lot 21, blk 58.... 5 63

737 Hannah Bird—Lot 22, blk 58 and imps 17 96

737 Hannah Bird—S 20 ft of lot 23, blk 58 ..... 4 51

BLOCK 59.

742 Annie Flannery—W 75 ft of lot 2, blk 59 and imps..... 3 59

751 Mary E V McHugh—Lots 13 to 18, blk 59, imps and pers prop.

lot 2 and s 20 ft of lot 1, blk L-299 and imps 19 11

BLOCK N-301.

3199 John H Jacobson—In Curtis and Williams Tract, lot 6, blk N-301 and imps 83

3200 J C Hughes—Mortgagee's interest in Curtis and Williams Tract, lot 6, blk N-301 and imps 7 04

BLOCK I-302.

3240 F Guild, Jr.—Mortgagee's interest in Curtis and Williams Tract, w 37½ ft lot 11, blk I-302 and imps 2 68

BLOCK J-303.

3245 Sarah E Henderson—½ Ellen Stewart ½, in Curtis and Williams Tract, lot 1, blk J-303 and imps 1 06

3247 Mary J McNeil—In Curtis and Williams Tract, w ½ lot 5, blk J-303 and imps 2 87

3251 Mary J McNeil—Mortgagee's interest in Curtis and Williams Tract, e 25 ft lot 5, blk J-303 and imps 4 25

BLOCK K-304.

3261 Isabella J Martin—In Curtis and Williams Tract, lots 1 and 2, blk K-304 and imps.... 17 08

3271 William Morck—In Curtis and Williams Tract, lot 11, blk K-304, imps and pers prop.... 1 72

BLOCK H-310.

3332 Margaret Deiley—In Curtis and Williams Tract, n ½ lot 6, blk H-310 and imps 8 51

3315 Magdalena Deme—In Curtis and Williams Tract, e 25 ft s ½ lot 6 and w 25 ft s ½ lot 7, blk H-310 and imps 4 73

BLOCK 315.

3392 Cornelius Garlty—In Gunn Tract, lot 6, blk 315 and imps .. 13 68

3392 Cornelius Garlty—Pers prop.... 1 72

3393 Christ Goerner—In Gunn Tract lot 7, blk 315, imps and pers prop 1 72

BLOCK 3[illegible].

3477 Bartlett Morgan and S J Alden—In Milton Tract, lot 19 and w ½ lot 18, blk 321.... 3 47

BLOCK 321.

3515 H E Jones—In Milton Tract, lot 46, blk 321, imps and pers prop .. 2 95

BLOCK 410.

3741 Helen M Chase—Pce of ld beg at a point on s line 3d st 57½ ft w from Market st, th w 50 ft, s 194 ft, e 75 ft, n 59 ft, w 25 ft, n 111 ft to beg, por blk 410 and imps 9 83

3743 W W Chase—Pce of ld beg at a point on w line of Market st 111 ft s from 3rd st, th w 61 5-12 ft, s 77 92-100 ft, se 61 6½-12 ft, n 80 3-12 ft to beg, por blk 410 and imps 7 09

BLOCK 411.

3551 Thomas Murray—In E Bigelow's sub of por of blk 411, lot 16, blk 411 and imps.... 1 5?

BLOCK 442.

3580 Bridget Stokes—In Adeline and Market st Homestead, lot 27, blk 442 and imps 6 81

BLOCK 443.

3600 Bridget Quinn—In Adeline and Market st Homestead, lots 39 40 blk 443 and imps 90

3611 Maria O'Brien—In Adeline and Market st Homestead, lot 11, blk 443 .... 1 57

3612 Thomas E Hansen—Pce of ld beg at a point on w line of Linden st 79 5-12 ft n from 1st st, th n 80 7-12 ft by 132 ft w, por blk 443 91

3616 Thomas E Hansen—Pce of ld beg at the nw cor of 1st and Linden sts, th n 79 5-12 ft, w 132 ft, s 79 5-12 ft, e 132 ft to beg, por blk 443 95

BLOCK 446.

3678 J E Merritt, extr—Mortgagee's interest in Briggs Tract, lots 1 to 5 inc, blk 446.... 1 58

BLOCK 450.

3698 Kimball G Easton—In re-subdivision of blk 450, lot 2, blk 450 .... 2 21

3711 Bridget Smith—In sub-division of blk 450, lot 16, blk 450.... 2 51

BLOCK 455.

3771 Bridget J Manning—In Gibbons property revised, lot 20, blk 455 and imps 89

BLOCK 456.

3782 J A A Sandor—Entire fractional blk 456 and imps.... 95

BLOCK 28-465.

3793 John Harrington—In Plot 406 fractional lots 14, 15 and lot 16, blk 28-465 and imps.... 5 07

BLOCK 465.

3808 Frank M Mosher—In Gibbons property revised, lot 16, blk 465 and imps 4 23

3823 Thomas Letford—In Gibbons property revised, lot 33, blk 465 and imps 9 10

BLOCK 466.

3851 Patrick Joice—In Gibbons property revised, lot 28, blk 466 and imps 3 95

BLOCK H-468.

3869 Sarah R Isaacs—In Bay View Homestead, lot 6, blk H-468 and imps 2 15

BLOCK E-471.

3903 M Larkin—Mortgagee's interest in Bay View Homestead, lot 14 and s 8¾ ft of lot 15, blk E-471 and imps 1 92

4011 George Duncan No 1—In Bay View Homestead, lot 33, blk E-471 .... 2 50

BLOCK 472.

4049 John B Morrison—In map of double blk 472, lot 21, blk 472.. 2 23

4049 John B Morrison—In map of double blk 472, lot 34 and imps 2 79

BLOCK 476.

4081 A R McDonald—In Briggs tract lot 25, blk 476 and imps.... 2 63

BLOCK 477.

4091 Abbie B Woodward—In Briggs Tract, lot 6, blk 477.... 2 79

4091 Abbie B Woodward—In Briggs Tract, lot 7, blk 477.... 2 79

4091 Abbie B Woodward—In Briggs Tract, lot 8, blk 477.... 2 80

4097 H J Maxwell—In Briggs Tract, lots 4, 5, 16, 17, blk 477.... 3 12

4098 William Maxwell—Mortgagee's interest in Briggs Tract, lots 4, 5, 16, 17, blk 477.... 7 06

BLOCK 478.

4110 Jacob Greenhood—In Adeline and Market st Homestead, lot 7, blk 478 and imps.... 1 99

BLOCK 479.

4111 John Moore—Pce of ld beg at a point on s line Chestnut st 120 ft s from 5th st, th s 56 ft by 132 ft e, por blk 479 and imps 1 20

BLOCK P-480.

4165 M Parenti—In Adeline and Market st Homestead, lot 13, blk P-480 90

BLOCK 482.

4243 Lorenzo Baratini—In Hardy's addition to Adeline and Market st Hd, lot 9, blk 482 and imps 18 55

4243 Lorenzo Baratini—In Hardy's addition to Adeline and Market st Hd, lot 10, blk 482 and imps 10 23

4243 Lorenzo Baratini—Pers prop.. 2 96

BLOCK 483.

4309 Bartlett Morgan—Pce of ld beg at a point on w line Market st 180 10-12 ft s from Railroad ave, th s 25 ft by 125 ft w, por blk 483 and imps.... 12 26

BLOCK 489.

4436 Mary Carroll—In Briggs Tract, lot 29, blk 489, and imps.... 16 39

BLOCK 491.

4470 Abbie B Woodward—In Briggs Tract, lot 8, blk 491.... 1 69

4471 Nettie L Price—Mortgagee's interest in Briggs Tract, lot 8, blk 491 .... 1 59

BLOCK 493.

4530 J N Knowles (trustee)—Pce ld beg at a point on the n line 5th st 60 ft e from Center st, th e 25 ft by 100 ft n, por blk 493 .... 3 71

BLOCK 494.

4542 J J Crowley—Mortgagee's interest in map of re-division of city blk 494, lot 10, blk 494.... 1 72

4551 John F Von Glahn—In map of Re-division of city blk 494, lot 18, blk 494, imps and pers prop 1 74

4551 John Lynch—In map of Re-division of city blk 494, lot 20, blk 494 and imps 21 70

BLOCK 496.

4661 Joseph F Kenney—In Gibbons property revised, lots 15, 16, blk 496 and imps 3 48

BLOCK 26-503.

4761 Alice Godfrey—In plot 406, lots 10, 11, 12, 13, blk 26-503 and imps 36 11

4766 Peter O'Conner—In plot 406, lot 25, blk 26-503 and imps.... 4 52

BLOCK 33-505.

4803 Cath Larseneur—In plot 406, Pce of ld beg at a point on w line Wood st 125 ft n from Atlantic st, th n 25 ft by 100 7½-12 ft w, por blk 33-505 and imps 96

BLOCK 39-506.

4854 Carrie McKeene—In plot 406, lot 32, blk 39-506 and imps.... 2 93

BLOCK 46-506.

4883 John W Kearney—In plot 406, lot 3, blk 46-506 and imps.... 2 92

4901 O F Sites—Mortgagee's interest in plot 406, lots 2 and 3, blk 46-506, and imps.... 5 69

BLOCK 41-517.

4905 O F Sites—Mortgagee's interest in plot 406, lot 20, blk 41-517 1 59

BLOCK 43-519.

4911 Moynehan & Aitken—In plot 406, lot 5, blk 43-519.... 6 23

4911 Moynehan & Aitken—In plot 406, lot 6, blk 43-519.... 5 08

4911 Moynehan & Aitken—In plot 406, lot 7, blk 43-519.... 5 08

4911 Moynehan & Aitken—In plot 406, lot 8, blk 43-519.... 5 08

BLOCK 36-521.

4942 Morris Hennessy—In plot 406, lot 12, blk 36-521 and imps ... 10 80

4942 Morris Hennessy—Pers prop.. 2 95

4942 Morris Hennessy—In plot 406, lot 13, blk 36-521.... 3 95

BLOCK 30-523.

4956 P W Fonda—In plot 406, lots 13, 14, 15, blk 30-523 and imps.. 77

BLOCK 526.

5014 Hibernia Savings and Loan Society—Mortgagee's interest in Gibbons property at Point, lots 35 and 36, blk 526.... 17 95

BLOCK 527.

5030 William Wittland—Pce of ld beg at a point on n line Railroad ave 100 ft e from Campbell st, th e 28 25-100 ft, n 48 59-100 ft, ne 61 02-100 ft, ne 36 9-12 ft, w 32 ft, s 36 9-12 ft, w 6 ft, s 88 8-12 ft, th s 41 11-12 ft to beg, por blk 527.... 4 78

BLOCKS 533, 534.

5129 S W Fuller—Pce of ld beg at a point on the n line of Railroad ave 150 ft e from Kirkham st, th e 63 ft by an average depth of 145 ft n, por blks 533, 534, and imps 18 02

5146 G P and M A Laro—Pce of ld beg at a point on the s line of 8th st 86 5¾-12 ft w from Union st, th w 33 ft by 124.1 ft s, por blks 533 and 534 and imps 1 48

5158 C Cellarans—Mortgagee's interest pce of ld beg at a point on the s line of 8th st 155 ft e from Kirkham st, th e 29 ft by 136 5-12 ft s, por blks 533 and 534 .... 9 44

BLOCKS 535-536.

5197 Mary A Streeter—Pce of ld beg at a point on the s line of 8th st 40 ft e from Union st, th e 30 ft by 112 ft s, por blks 535 and 536, and imps.... 36 01

5200 L E Ryan—Pce of ld beg at a point on the e line of Union st 153 11-12 ft n from Railroad ave, th n 25 ft by 100 ft e, por blks 535 and 536 and imps.... 3 22

BLOCKS 537-538.

5227 M L Vieria—In redivision of blks 537, 538, lot 5, blk 538, and imps 13 73

BLOCK 548.

5428 Daniel F Hughes—Pce of ld beg at a point on the n line of 8th st 132 4-12 ft e from Union st, th e 33 4-12 ft by about 88 ft n, por blk 548 and imps.... 7 63

BLOCK 550.

5529 Ellen T Thompson—In Scott property, n 19 ft of lot 14 and s 15 ft of lot 15, blk 550, imps and pers prop 5 38

5533 W J Partridge—In Scott property, n 20 ft of lot 18 and s 10 ft of lot 19, blk 550 and imps.. 7 33

BLOCK 551.

5677 Charlotte A French—In plot 365 e ½ of lot 16, blk 551 and imps 7 85

BLOCK 552.

5619 F A & E Madison—In 8th st Tract, lots 12, 13, 14, blk 552, and imps 10 16

5636 Carrie M Shoennemann—In 8th st Tract, pce of ld beg at a point on the s line of 10th st 138 w from Cypress st, th w 7 ft, s 120 ft, e 32 ft, n 20 ft, w 25 ft, n 100 ft to beg, por blk 552 .... 3 36

5613 Julia Cotter—In 8th st tract, lot 27, blk 552 and imps.... 12 28

BLOCK 556.

5701 Augusta Olsen—Pce of ld beg at the ne cor of Peralta and 9th sts, th n 27 ft by 115 feet deep, e por of blk 556, and imps.... 9 33

BLOCK 557.

5776 John C Spencer—In Ziegenbein property, pce of ld beg at a point on the e line of Chester st 123 1 1-3-12 ft n from 9th st, th n 51 ft by 125 ft, e por blk 557 and imps 3 73

5784 Home Security Bldg & Loan Assn—Mortgagee's interest in Ziegenbein property, lot 19, blk 557, and imps.... 10 41

5800 M O'Brien—Pce of ld beg at a point on the n line of 9th st 129 3-12 ft w from Center st, th w 40 ft by 83 9-12 ft n, por blk 557, and imps 21 10

BLOCK 558.

5807 J and A Quinlan—In Center st home lots, w 26 5-12 ft of lot 3, blk 558 and imps 4 12

5822 Antonio Gilardin—In Center st home lots, w 26 ft of lot 20, blk 558 and imps 65

5822 Antonio Gilardin—Pers prop.... 2 84

BLOCK 559.

5868 N T Smith—Mortgagee's interest in Center st home lots, e 30 ft of lots 24, blk 559 and imps 3 77

5874 Letitia Rountree—In 8th st tract, w ½ of lot 2, blk 559 and imps 1 89

BLOCK K-539.

5929 H G Lamadrid—In Market st tract, pce of ld beg at a point on the w line of Filbert st 60 ft n from Railroad ave, th n 50 ft by 100 ft deep, w por of blk K-539 .... 19 98

BLOCK 562.

5972 J G Thiess—Pce of ld beg at a point on the w line of Magnolia st 182 1¼-12 ft s from 12th st, th s 27 4½-12 ft by 133 2-12 ft, w por blk 562, imps and pers prop 2 95

BLOCK 563.

5979 Winnifred A Perry—Pce of ld beg at the ne cor of 10th and Magnolia sts, th e 40 ft by 118 2-12 ft, n por blk 563 and imps 15 48

BLOCK 564.

5994 Felix Marcuse—Pce of ld beg at a point on the s line of 12th st 120 ft e from Adeline st, th e 30 ft by 98 9-12 ft, s por blk 564, imps and pers prop.... 2 95

BLOCK E-566.

6011 E S Shakespear—In Oakland Central Homestead, S 44 9-12 ft of lot 9, blk E-566, imps and pers prop 2 96

BLOCK C-570.

6126 A C Stoddart—In Oakland Central Homestead, s 25 ft of lot 6, blk C-570 and imps.... 3 76

6128 Hester A Dart—In Oakland Central Homestead, lot 7 and n 25 ft of lot 8, blk C-570, imps and pers prop 9 06

6137 Emily A P Smith—In Oakland Central Homestead, n 20 ft of lot 18 and s 20 ft of lot 19, blk C-570 and imps 45 14

6137 Emily A P Smith—Pers prop.. 10 28

BLOCK 572.

6166 Emma Allardt—Pce of ld beg at a point on the w line of Linden st 175½ ft s from 14th st, th s 65 ft, w 264 ft, n 102 ft, e 112 ft, s 35 ft, e 152 ft to beg, por blk 572, and imps.... 15 79

6168 Emma Allardt—Pce of ld beg at a point on the w line of Linden st 179 6-12 ft n from 12th st, th n 58 ft by 132 ft w, por blk 572 .... 3 46

BLOCK 573.

6202 Oakland Bank of Savings—Mortgagee's interest pce of ld beg at a point on the e line of Adeline st 129 6-12 ft n from 12th st, th n 109 ft by 122 ft e, por blk 573 .... 10 32

6208 Lucien H Sly—Pce of ld beg at a point on the w line of Chestnut st 166 6-12 ft n from 12th st, th n 25 ft by 132 ft w, por blk 573, and imps 6 61

6213 Emma C W Allardt—Pce of ld beg at a point on the w line of Chestnut st 189 10¼-12 ft s from 11th st, th s 50 ft by 100 ft w, por blk 573 .... 3 50

BLOCK 575.

6238 J A McKenzie—In City Survey No. 1069, pce of ld beg at a point on the s line of 14th st 55 6-12 ft w from Magnolia st, th w 26½ ft by 90 6-12 ft s, por lots 2 and 3, blk 575, and imps 2 75

6248 G Carli—In City Survey No. 1069, lot 4 and w 2 1-12 ft of lot 3, blk 575, and imps.... 9 33

BLOCK A-580.

6388 Sarah A Stone—In Peralta and Center st lds, lot 19, blk A-580 .... 2 91

6388 Sarah A Stone—In Peralta and Center st lands, lot 20, blk A-580 .... 3 84

BLOCK B-580.

6406 Emma Fossard—Pce of ld beg at a point on the e line of Peralta st 114 58-100 ft n from 12th st, th e 121 40-100 ft n 34 72-100 ft, w 110 ft, s 34 72-100 ft to beg, por of blk B-580.... 7 37

6410 Marie Meyer—Pce of ld beg at a point on the e line of Peralta st 34 72-100 ft s from 13th st, th s 34 72-100 ft, e 110 ft, n 34 72-100 ft, w 100 ft to beg, por of blk B-580.... 8 96

BLOCK 581.

6423 Jennie L Marshall—In Peralta and Center st lands, lots 27, 28, blk 581 .... 2 74

BLOCK 585.

6550 Jos Grandelmeyer—In re-division of blk 585, etc., lot 3, blk 585 94

BLOCK 591.

6697 Francis J Woodward—In Galindo tract, pce of ld beg at a point on the e line of Filbert st 185 17-100 ft s from 16th st, th s 50 ft by 125 ft e, por of lots 3, 4, blk 591, and imps.... 14 45

BLOCK 595.

6771 Nellie X Putnam—In Market st tract, bet 16th and 18th sts, lot 3, blk 595, imps and pers prop 4 17

6774 Kate S Wise—In Market st tract, bet 16th and 18th sts, lot 5, blk 595, and imps.... 5 60

6774 Kate S Wise—Pers prop.... 2 34

BLOCK 596.

6794 John F Nordhausen—Pce of ld beg at the sw cor of 18th st and Linden st, th s 186 ft by 132 ft deep w, por blk 596 and imps 13 97

BLOCK 9-603.

6899 Corinne E Wood 4-7, Louise A Wood 3-7—In Bagge tract, lot 7, blk A-603.... 3 36

6899 Corinne E Wood 4-7, Louse A Wood 3-7—In Bagge tract, lot 8, blk A-603 .... 5 07

BLOCK B-603.

6926 John B Carrington—In Bagge tract, lot 14, blk B-603, imps and pers prop 3 56

6928 Lydia Hubley—In Bagge tract, lot 15, blk B-603, imps and pers prop 1 72

BLOCK B-605.

6944 Edward Arents—Pce of ld beg at the sw cor of 19th and Cypress sts, th w 122 9-12 ft, s 52 4½-12 ft, e 13 3-12 ft, s 52 4½-12 ft, e 136 4½-12 ft, n 104 9-12 ft to beg, por blk B-605 .... 1 45

BLOCK 609-610.

6993 Margaret A Bentley—In Surrhyne tract, lot 14 and e 10 ft of lot 13, blk 609-610 and imps 7 11

6993 Margaret A Bentley—Pers prop 1 72

BLOCK A-611.

7046 Geo H Pitts—Mortgagee's interest in Adeline street property, lot 6, blk A-611.... 1 85

7047 Geo H Pitts—In Adeline street property, lot 7, blk A-611.... 1 08

7049 Bart Morgan—In Adeline street property, lot 8, blk A-611 and imps 5 59

7050 O J and G E Mullen—In Adeline street property, lot 9, blk A-611 and imps 5 59

7059 Geo H Pitts—In Adeline street property, lot 16, blk A-611.... 1 84

BLOCK 611.

7076 L S Burchard—In Barstow tract, n 10 ft of lot 1 and s 20 ft of lot 2, blk 611.... 2 11

BLOCK 612.

7079 Geo H Pitts—In Adeline street property, lots 1, 2, 3, 5, 7, 8, blk B-612 .... 4 01

7081 Geo H Pitts—In Adeline street property, lot 6, blk B-612.... 2 11

7093 Kate McMann—In Barstow tract, lots 2, 3, blk 612, imps and pers prop 2 34

7099 James L Ransome—In Barstow tract, s 30 ft of lot 5, blk 612 and imps 2 83

7101 M F Griffin—Mortgagee's interest in Barstow tract, s 30 ft of lot 5, blk 612.... 3 77

7107 Lester Herrick—Pce of ld beg at a point on the n line of 18th st, 150 ft w from Linden st, th w 22 ft, n 115 [illegible]-100 ft, ne 22 [illegible]-100 ft, s 116 27-100 ft to beg, por blk 612, and imps 90

BLOCK 613.

7141 Catherine P Dillon—In Barstow tract, lot 2, blk 613 and imps.. 2 43

7141 Catherine P Dillon—pers prop. 1 72

BLOCK 614.

7191 H Knoche—Mortgagee's interest in Jahn tract, lot 15 and n 18 2-12 ft of lot 16, blk 614.... 5 95

7195 Henry Knoche—In Jahn tract, lots 17, 18, 19 and s 31 10-12 ft of lot 16, blk 614 .... 7 33

BLOCK 617.

7250 J H Fones—Pce of ld beg at a point on the n line of 21st st 100 ft w from Myrtle st, th w 25 ft by 95 10¼-12 ft n, por blk 617 and imps 97

BLOCK F-618.

7274 R C Perrien—In northern extension, pce of ld beg at a point on the e line of Linden st 125 ft s from 22nd st, th s 35 44-100 ft by 125 ft e, por blk F-618 and imps 64

BLOCK 619.

7284 R and C Harrower—Pce of ld beg at a point on the e line of Chestnut st 145 ft s from 22nd st, th s 50 ft by 92 ft e, por blk 619 and imps.... 5 31

7294 George E Maloon—Pce of ld beg at a point on the w line of Linden st 81 6-12 ft n from 21st st, th n 50 ft by 172 ft w, por blk 619 and imps.... 7 19

BLOCK W-628.

7344 C W McAfee—In Northern Extension, lot 7, blk W-628.... 1 64

7344 C W McAfee—In Northern Extension, lot 8, blk W-628.... 1 64

7344 C W McAfee—In Northern Extension, lot 9, blk W-628.... 1 64

7344 C W McAfee—In Northern Extension, lot 10, blk W-628.... 1 64

7344 C W McAfee—In Northern Extension, lot 17, blk W-628.... 1 64

7344 C W McAfee—In Northern Extension, lot 18, blk W-628.... 1 61

7344 C W McAfee—In Northern Extension, lot 19, blk W-628.... 1 61

7344 C W McAfee—In Northern Extension, lot 20, blk W-628.... 1 64

BLOCK V-629.

7345 Maurice M Cleveland—In Northern Extension, lot 6, blk V-629 .... 1 64

7345 Maurice M Cleveland—In Northern Extension, lot 16, blk V-629 .... 1 64

7353 A Livingston—In Northern Extension, n ½ of lot 18, blk V-629 .... 1 03

BLOCK 630.

7365 A H Hobson—Mortgagee's interest in Adeline st lots, lot 9, blk 630 .... 1 04

7392 Samuel H Wilson—In Adeline st lots, lot 46, blk 630.... 1 08

BLOCK 631.

7419 Cecile Hobro—In Adeline street lots, lot 36, blk 631.... 1 61

7425 Mrs Rose Pierce—In Adeline street lots, lot 41, blk 631.... 1 61

BLOCK 632.

7434 George E Bayles—Pce of ld beg at a point on the e line of Adeline st 238½ ft s from 24th st, th s 38 6-13 ft by 127 ft e, por blk 632 and imps.... 9 09

7434 George E Bayles—Pers prop... 2 31

BLOCK H-634.

7450 Bernard Schneider—In Northern Extension, e 25 ft of w 50 ft of lots 19 and 20, blk H-634 .... 3 09

BLOCK 636.

7507 Georgine O. Larsen—In Market st lots, lot 13 and s 3 ft of lot 14, blk 636, and imps.... 1 23

BLOCK E-638.

7606 Daniel Keefe—In Northern Extension, pce of ld beg at a point on the e line of Filbert st 250 ft s from 26th st, th s 25 ft by 125 ft e, por lots 5 and 6, blk E-638, and imps.... 83

BLOCK K-639.

7628 Elizabeth Becker—In Northern Extension, pce of ld beg at a pt on the e l of Linden st, 201 ft n fm 24th st, th 33 4-12 ft by 125 ft e, por lots 4 and 5, blk K-639 and imps.. 7 37

7629 F D Elwell—In Northern Extension, pce of ld beg at a pt on the e l of Linden st 226 ft s fm 26th st, th s 33 4-12 ft by 125 ft e, por lot 6, blk K-639, also pce of ld beg at a pt on the e l of Linden st 234 4-12 ft n fm 24th st, th n 33 4-12 ft by 125 ft e, por lots 5 and 6, blk K-639, imps and pp.... 4 78

7632 Sarah A Homager—In Northern Extension, pce of ld beg at a pt on the e l of Linden st 166 8-12 ft s fm 26th st, th s 28 4-12 ft by 125 ft e, por lot 7, blk K-639 and imps.... 3 98

BLOCK 640.

7678 F A Senfert—Mortgagee's interest in pce of ld beg at a pt on the w l of Linden st, 200 n fm 24th st, th n 25 ft by 132 ft w, por blk 640.... 3 08

BLOCK 641.

7684 R Harrower—Mortgagee's interest in pce of ld beg at a pt on the n l of 24th st 50 ft w fm Chestnut st, th w 48 ft by 100 ft n, por blk 641.... 5 32

BLOCK Q-643.

7708 Mary E Flatt—In Northern Extension, pce of ld beg at a pt on the n l of 24th st 100 ft e fm Union st, th e 33 3-12 ft by 88½ ft n, por lots 1 and 2, blk Q-643.... 1 92

7713 Sheldon Pomeroy—In Northern Extension, pce of ld beg at a pt on the n l of 24th st 133 3-12 ft e fm Union st, th e 33 3-12 ft by 103½ ft n, por lots 11 to 14, blk Q-643.... 2 79

7715 Sylvan L Cook—In Northern Extension, pce of ld beg at a pt on the w l of Magnolia st 100 6-12 ft n fm 24th st, th n 54 ft by 100 ft w, por lots 13 and 14, blk Q-643.... 3 95

BLOCK S-648.

7749 Ellen Stewart and S J Henderson—In Northern Extension, lots 5, 15, blk S-648 76

7754 Thomas J Walsh—In Northern Extension, n 50 ft of lot 12, blk S-648.... 3 08

BLOCK R-649.

7762 Julius Jacobs—In Nothern Extension, w 58 3-12 ft of lots 1 and 2, blk R-649.... 4 53

7770 Samuel T Alexander—In redivision of blk 649, lot 1, blk R-649.... 62

7780 Robert Stitt—In re-division of blk 649, lot 7, blk R-649.... 2 22

7781 Robert T Stitt—In re-division of blk 649, lot 8, blk R-649.... 2 21

7790 William McGuire—In re-division of blk 649, lot 13, blk R-649 2 21

7790 William McGuire—In re-division of blk 649, lot 14, blk R-649 2 21

7790 William McGuire—In re-division of blk 649, lot 15, blk R-649 2 21

7790 William McGuire—In re-division of blk 649, lot 16, blk R-649 2 50

BLOCK M-652.

7829 Francis A Bell—In Northern Extension, pce of ld beg at the se cor of 28th st and Chestnut sts, th e 34 8-12 ft by 100 ft s, por blk M-652 and imps 12 53

BLOCK C-655.

7874 William P Cerini—In Northern Extension, n 15 6-12 ft of lot 2, blk C-655.... 5 37

7875 Francis M Cerini—In Northern Extension, s 16 6-12 ft of lot 2, and n 19 ft of lot 1, blk C-655 .... 2 10

7876 E F Kriess—Mortgagee's interest in Northern Extension s 16 6-12 ft of lot 2 and n 19 ft of lot 1, blk C-655.... 3 77

BLOCK B-657.

7937 Jane R Ross—In Golden Gate Hd, w 50 ft of lots 13 and 14, blk B-657 and imps.... 3 37

BLOCK H-662.

8017 K Griffin—In Peralta Hd, lot 5, blk H-662.... 7 37

8018 A M Simpson—In Peralta Hd, e 104 3-12 ft of lot 6, blk H-662 7 37

BLOCK G-666.

8066 Mrs E A Wright—In Peralta Hd, w 25 ft of e 100 ft of lot 1, blk G-666 and imps.... 2 79

8094 M Genasci—Mortgagee's interest in Peralta Hd, lot 8, blk G-666 .... 3 71

BLOCK F-667.

8129 Lillian Young—In Peralta Hd, pce of ld beg at a pt on w l of Adeline st, 275 ft s fm 32d st, th s 27 ft by 128¾ ft w, por lots 4 and 9, blk F-667.... 2 27

8130 C A Johnson—Mortgagee's interest in Peralta Hd, pce of ld beg at a pt on w l of Adeline st, 275 ft s fm 32d st, th s 25 ft by 128¾ ft w, por lots 4 and 9, blk F-667.... 1 69

BLOCK C-668.

8136 James Rafferty—In Peralta Hd, s 25 ft lot 3, blk C-668.... 2 79

8146 Charles A Bon—In Peralta Hd, pce of ld beg at a pt on s l of 32d st 85 1-3 ft w fm Chestnut st, th w 33 1-3 ft by 100 ft s, por lot 7, blk C-668.... 3 95

8157 Mary Lynch—In Peralta Hd, s 25 ft of e 127 ft of lot 9, blk C-668.... 61

8161 Flora A Morrill—In Peralta Hd, s 25 ft of lot 10 and n 150 ft of lot 11, blk C-668.... 4 23

BLOCK 670.

8239 Lizzie J Snyder—In Glascock tract, lots 46 and 48, blk 670.. 77

BLOCK 671.

8245 Delia Kelley—In Glascock tract, lot 7, blk 671 and imps 12 80

BLOCK 675.

8284 Fortin Brick Co—Mortgagee's interest in Watts tract, s 50 ft of n 75 ft of lot 2, blk 675.... 3 91

8307 E D Buffington—In Glascock tract, lot 23, blk 675.... 5 10

8307 E D Buffington—In Glascock tract, lot 24, blk 675.... 5 10

BLOCK 677.

8331 Robert C Simpson—In Watts' tract, w 131½ ft of lot 1, blk 677 .... 4 79

8331 Robert C Simpson—In Watts' tract, lot 2, blk 677.... 3 71

8336 Manuel Rodrigues—In Watts' tract, n 25 ft of lot 4, blk 677 3 37

8343 William Watts, est of—In Watts' tract, n 25 ft of lot 9, blk 677.... 3 65

8350 J C Simpson—In Watts' tract, n ¼ lot 11, blk 677, also pce of ld beg at a pt on w l of Adeline st 25 ft n fm 32d st, th n 25 ft by 100 ft w, por lot 12, blk 677; also in Watts' tract, s ½ of lot 11, blk 677 and n 50 ft lot 12, blk 677, and w 23 3-12 ft of s 50 ft of lot 12, blk 677, and e 1 7-12 ft of lot 1, blk 677, imps and pp 74

8351 Edward L Rose—Mortgagee's interest in Watts' tract, n ½ of lot 11, blk 677; also pce of ld beg at a pt on w l of Adeline st 25 ft n fm 32d st, th n 25 ft by 100 ft w, por lot 12, blk 677; also in Watts' tract, s ½ of lot 11, blk 677, and w 23 3-12 ft of s 50 ft of lot 12, blk 677, n 50 ft of lot 12, e 1 7-12 ft of lot 1, blk 677, and imps.... 15 78

BLOCK 678.

8358 Emma F Turner—In Watts' tract, n ½ of lot 2, blk 678.... 5 66

BLOCK 680.

8373 Mary F Doyle—In Watts' tract e 75 ft of lot 1, blk 680.... 1 40

8374 Mary F Doyle—In Watts' tract w 50 ft of e 125 ft of lot 1, blk 680 .... 2 63

BLOCK 681.

8395 Jno F Davis—Mortgagee's interest in Watts' tract, s ½ of lot 5, blk 681.... 1 34

BLOCK 682.

8412 J McGinn—In Watts' tract, s ½ lot 4, blk 682.... 5 08

8430 Susan A Gray—Mortgagee's interest in Watts' tract e 112 ft of lot 12, blk 682 and imps.. 10 68

BLOCK 688.

8516 Cecil J Mills—pce of ld beg at a pt on n l Division st, 209 ft e fm Pine st, th e 30 ft by 130 ft n, por blk 688.... 5 05

BLOCK 695.

8607 J K Jeffress—Mortgagee's interest pce of land beg at the sw cor of Wood and Taylor sts, th w 100 ft by 111½ ft deep s, por blk 695.... 2 39

BLOCK 696.

8635 Ellen Harrington—In Casserly tract at Point, except por assessed to Hager, lot 25, blk 696 and imps.... 11 10

8635 Ellen Harrington—In Casserly tract at point w 26 ft of lots 26 and 27, blk 696 and imps.. 7 67

8636 Annie Hagor—In Casserly tract at point E 76½ ft of lots 26 and 27 and s 1 3-12 ft of e 76½ of lot 25, blk 696 and imps.... 21 11

BLOCK 697.

8659 John Harrington—In Casserly tract at point lot 19, blk 697 and imps.... 11 96

8660 Norwegian and Danish Methodist Episcopal Church—In Casserly tract at pt lots 20 and 21, blk 697 and imps.... 6 37

BLOCK 699.

8711 Mrs E A Potter—Pce of ld beg at a point on s l of Seward st 200 ft w fm Peralta st, th w 30 ft by 80 ft s por blk 699 and imps.... 7 79

BLOCK 700.

8740 Asa Fisk and A A Freeman—pce of ld beg at a point on s l of Seward st 124 ft w fm Campbell st, th w 33 ft by 80 ft, s por blk 700 and imps... 13 68

BLOCK 701.

8756 John Mallett—Pce of ld beg at a point on the n l of Taylor st 100 ft e fm Wood st, th e 101 ft by 156 5-12 ft n, portion blk 701 and imps.... 1 32

8756 John Mallett—Pers prop.... 1 72

BLOCK 711.

8938 Edward Johnson—In Harvey tract, lots 4 and e ½ of lot 5, blk 711 and imps 8 65

8938 Edward Johnson—Pers prop.... 2 95

BLOCK 714.

9008 Hannah Daly—In Oakland Point Homestead, w 25 ft of s 100 ft of lot 2, blk 714 and imps 5 36

BLOCK 716.

9058 Catherine Connerton—In plot 401 pce ld beg at nw cor Lincoln and Wood sts, th n 27 ft by 102½ ft w, portion blk 716 and imps.... 11 95

9062 A Dehertoghe—Mortgagee's interest in plot 401, pce of ld beg at a point on w l of Wood st, 52 ft n fm Lincoln st, th n 26 ft by 102½ ft w, por blk 716 .... 4 38

9065 William Ladd—In plot 401 pce ld beg at a point on w l Wood st 130 ft n fm Lincoln st, th n 26 ft by 102½ ft w, por blk 716 and imps.... 8 79

BLOCK 724.

9086 Ellen O'Connell—In Garden Tract, lot 6, blk J-724 and imps.... 6 92

9086 Ellen O'Connell—Pers prop 2 34

9121 P B Field—In Oakland Point Homestead, n 50 ft of lots 13, 16, blk A-724 and imps.... 16 54

BLOCK 725.

9137 Sylvan L Cook—In tract 383, pce ld beg at point on w l of Campbell st, 75 ft s fm Fourteenth st, th s 23 3-12 ft by 100 ft w, por blk 725 and imps.... 4 99

BLOCK I-725.

9146 William Dix—In part of tract 383, lot 9, blk I-725 and imps.. 77

9154 J R Kaelin—Mortgagee's interest in part of tract 383, lot 4, blk I-725.... 22 32

BLOCK A-726.

9162 Sarah E Hendricks—Mortgagee's interest in blk A, pce of ld beg at a point on w l of Peralta st 40 ft s fm 14th st, th s 86 6-12 ft w, 150 ft n, 126 6 ft, e 50 ft, s 40 ft, e 100 ft to beg, por blk A-726 and imps.... 10 22

BLOCK B-726.

9202 Sarah E Reese—In subdivision blk B, lots 11, 12, blk B-726 and imps.... 62

BLOCK A-727.

9233 C E Peterson—In redivision of portion of block 727, lot 4, blk A-727 and imps 3 53

BLOCK F-729.

9316 James McCaughey—In redivision of blocks C and F, Garden Tract, lots 8 and 9, blk F-729. 4 05

BLOCK 734.

9358 Unknown Owners—In Garden Tract pce of ld beg at a center point of Campbell st, 156 3-12 ft s fm 18th st, th w 53 ft sw 201 13-100 ft, e 190 ft, n 135 ft to beg, por blk 734.... 1 64

9470 A Mahoney—In map of redivision of portion of block 739, lot 13, blk B-739 and imps.... 3 95

BLOCK 712.

9412 J V Webster—Undivided 4-9 interest in pce of land bd n by Encinal line, e by land of Geo Leviston, s by 18th st and by Willow st, portion blk 712. 2 11

BLOCK 713.

9415 J V Webster—Undivided 4-9 interest in pce of land bd n by Encinal line, e by Willow st, s by 18th st and w by Wood st, por of blk 713.... 2 51

BLOCK 755.

9427 P S Wilcox—Estate of In Hougham Tract, lots 11 to 17 incl, blk 755.... 1 36

BLOCK 757.

9429 P S Wilcox—Estate of In Hougham Tract, lots 1 to 4 incl 7 to 10 incl 12, blk 757 ... 15 96

BLOCK 769.

9443 George C Potter—Estate of In Hougham Tract, entire blk 769 (except that por assessed to Sara E Sanborn) 20 27

9450 Eliza L Adams ½, Cecil J Mills ½—In map No 2, Watts tract, entire blk G-779, entire blk C-780, entire blk B-781, lots 1 to 9, blk A-782.... 24 39

9452 L T Gansey—Mortgagee's interest in map No 2, Watts tract, blocks G-779, C-780, B-781, lots 4 to 9 incl, blk A-782... 10 03

BLOCK P-784.

9460 John Pritchard—In Peralta Homestead, lots 1 and 11, blk P-784.... 5 66

9464 R O'Connor—Mortgagee's interest in Peralta Homestead, lot 3, blk P-784.... 2 69

BLOCK O-785.

9478 Jane Leoper—In Peralta Homestead, e 50 ft, lot 1, blk O-785 1 83

9482 F F Weston—In Peralta Homestead, lot 6, blk O-785.... 3 95

BLOCK N-786.

9517 Union Savings Bank—Mortgagee's interest in Peralta Homestead, n 25 ft of s 50 ft of e 100 ft of lot 8, blk N-786 .. 7 37

9520 H P Boyer—In Peralta Homestead, w 33 ft, lot 8 blk N-786 and imps.... 5 42

BLOCK M-787.

9541 James McCluskey—In Peralta Homestead, w 33 ft, lot 4, blk M-787.... 3 65

BLOCK 791.

9550 Eugene Frecquery—In Watts Tract, sub D, lot 4 blk 791.. 2 79

9590 Eugene Frecquery—In Watts Tract, sub A, lot 5 blk 791.. 2 79

9590 Eugene Frecquery—In Watts Tract, sub B, lot 5, blk 791 ... 2 79

9590 Christina Jones—In Watts Tract, sub C, lot 5, blk 791 and imps.... 3 37

BLOCK 795.

9772 H N Sekott—In Watts Tract, sub D, lot 3, blk 795.... 1 64

9779 H K Styles—In Watts Tract, sub C, lot 5, blk 795 and imps 2 21

9795 Christian Jones—In Watts Tract, sub C, lot 9, blk 795 and imps.... 2 21

BLOCK 796.

9847 D Sullivan—In Watts Tract, w 33 ft, subs C and D, lot 9, blk 796 .... 1 06

BLOCK 798.

9872 Kate Wetzel et al—In B st sub of Watts Tract, lots A, B, blk 798.... 6 51

9880 J Rebelser—In B st sub of Watts Tract, lot I, blk 798.. 2 79

9880 J Rebelser—In B st sub of Watts Tract, lot J, blk 798 and imps 5 66

BLOCK 801.

10013 Sophemia Spencer—In Watts Tract, sub D, lot 8, blk 801 and imps 5 08

10021 John and Delia Alvez—In Watts tract, sub A, lot 10, blk 801.... 1 71

10021 John and Delia Alvez—In Watts Tract, sub B, lot 10 blk 801.... 1 71

BLOCK 803.

10066 Henry Paul—In Watts Tract, subs A, B, lot 5, block 803 and imps.... 95

BLOCK B-1998.

10111 A S McDonald—In Potter Tract, n 23 ft of lot 7, s 2 ft of lot 6, blk B-1998.... 11 19

BLOCK 1999.

10164 J Greenhood—Pce of ld beg at a point on the s l of Frederick st 143 ft w fm Telegraph ave, th w 40 ft by 100 ft s, por blk 1999 and imps.... 1 92

BLOCK 2000.

10191 W H Creed, Estate of—Pce of land beg at a point on the s l of Hobart st about 242 1-12 ft e fm Grove st, th e 50 ft by 198 50-100 ft s, por blk 2000 and imps.... 66 97

10191 W H Creed, Estate of—Pers prop 10 89

10201 C S Holmes—Pce of ld beg at a point on the n l of Delger st 212 ft w fm Telegraph ave, th w 83 ft by 100 ft n, por blk 2000 and imps 41 77

10257 Jacob Greenhood—Pce of ld beg at a point on the n l of William st, 356 ft w fm Telegraph ave, th w 9 ft by 83 6-12 ft n, por blk 2002 and imps; also pce of ld beg at a point on the n l of William st, 385 ft w fm Telegraph av, th w 54 3½-12 ft by 83 5½-12 ft n, por blk 2002 and imps.... 6 40

BLOCK 2003.

10312 W M Gifford—In Jones Tract pce of ld beg at a point on the n l of Hobart st, 580 ft w fm Telegraph ave, th w 70 by 100 ft n, por lots 27, 25, blk 2003, imps and pers prop.... 1 72

BLOCK 2005.

10370 Frank Becht—In Tuttle Tract, lot 15, blk 2005 and imps.... 27 13

10371 Dora M Becht—Mortgagee's interest in Tuttle Tract, lot 15, blk 2005 and imps 5 96

10378 Sylvan L Cook—In Tuttle Tract, lot 18, blk 2005 .... 11 15

10391 Anna McCann—In Jones Tract, e 10 ft of lot 3 and w 15 ft of lot 8, blk 2006 and imps.... 5 72

BLOCK 2008.

10496 Wells, Fargo & Co—In Simpson Tract, w 40 ft of lot 21, blk 2008 and imps 7 46

10512 Lillian M Chapman—In Simpson Tract, e 25 ft of lot 34 and w 15 ft of lot 35, blk 2008 .... 1 31

10512 Lillian M Chapman—Pers prop. 6 61

10519 Amy S Beck—In Tuttle Tract, w 40 7-12 ft of lot 28, e 18 ft of lot 29, blk 2008, imps and pers prop 13 77

10522 B Weed—Mortgagee's interest in Tuttle Tract, w 32 ft of lot 29, blk 2008.... 23 19

10532 Ross Morgan—In Tuttle Tract, w 25 ft of lot 35, blk 2008 and imps.... 5 94

10546 Julia and Paul Dowdican—In Tuttle Tract, w ½ of lot 44, blk 2008 and imps.... 10 41

BLOCK Q-2009.

10565 Flora A Parker—In Kelsey Tract, w 25 ft of lot 7, blk Q-2009.... 3 51

10568 Flora A Parker—In Kelsey Tract, e 25 ft of lot 7, blk Q-2009 and imps 1 77

10568 Flora A Parker—Pers prop.... 1 72

BLOCK M-2013.

10747 Mary E Pelton—In Kelsey Tract, e 25 ft of s 80 ft of lot 23, blk M-2013 and imps.... 7 34

BLOCK K-2017, 2018.

10816 D L Hadly—Mortgagee's interest in Kelsey Tract pce of ld beg at a point on the n l of Sycamore st, 685 ft w fm Telegraph ave, th w 54 ft by 186 1-3 ft deep n, por blk K-2017, 2018. 6 06

10821 J T E and G P Smith—In Kelsey Tract, pce of ld beg at a point on the n l of Sycamore st, 585 ft w fm Telegraph ave, th w 40 ft by 186 1-3 ft deep n, portion blk K-2017, 2018, imps and pers prop.... 2 34

BLOCK 2017, 2018.

10847 Mary C Blake—In Alden Tract, w 44 ft of lot 39, blk 2017, 2018 and imps 34 08

10849 Emily E Yoell, trustee—In Alden Tract, e 10 ft of lot 35 and w 17 ft of lot 37, blk 2017, 2018 and imps 19 69

10849 Emily E Yoell, trustee—Pers prop.... 2 95

10862 Emily F Dunn—In Alden Tract, e 5 ft of w ½ of lot 37, blk 2017 2018 .... 1 79

10864 W L Prather—In Knox Park, lot 18 and e 10 ft of lot 19, blk 2017, 2018 .... 11 07

10873 T H Ward—In Knox Park, w 30 ft of lot 19, and e 10 ft of lot 20, blk 2017, 2018, imps and pers prop.... 2 34

10880 Mollie Hogeboom ½, Elizabeth Weaver ½—In Knox Park, w 30 ft of lot 20 and e 10 ft of lot 21, blk 2017, 2018 and imps.... 1 54

10880 Mollie Hogeboom ½, Elizabeth Weaver ½—Pers prop.... 3 54

BLOCK 2019.

10883 Mary E Fitch—In Alden Tract, an undivided ½ interest in pce of ld beg at the ne cor of Grove and Albion sts, th n on Grove st, 99 11-12 ft e, 98 2½-12 ft s, about 99 11-12 ft to n l of Albion st, th w on same 88 11½-12 ft to beg, por blk 2019.... 1 14

10885 Mary E Camron—In Alden Tract, an undivided ½ interest in pce of ld beg at the ne cor of Grove and Albion sts th n on Grove st 99 11-12 ft, e 98 2½-12 ft, s about 99 11-12 ft to n l of Albion st, th w on same 88 11½-12 ft to beg, por blk 2019 .... 1 10

10917 Christine Gilmore—In Caledonia Homestead, w 12½ ft of lot 16 and e 17½ ft of lot 17, blk 2019 and imps 18 27

10918 I Cohen—In Caledonia Homestead, pce of ld beg at a point on the s l of Caledonia ave, 366 21-100 ft w fm Telegraph ave, th w 22½ ft by 142 ft deep s, por blk 2019, imps and pers prop.... 1 72

BLOCK 2023.

11024 John R and Barbara Swaford—In Whitcher Tract, lots 7, 8, blk 2023 and imps.... 6 43

BLOCK E-2024.

11040 Mary A Gawley—In Whitcher Tract, lots 3, 4, blk E-2024.... 6 23

11042 John P Cahill—In Whitcher Tract, lot 5, blk E-2024 and imps 6 33

BLOCK H-2025.

11100 Lucretia G Mendenhall—In Whitcher Tract, lot 16, blk H-2025 .... [illegible]

11111 J N Brensel—In Whitcher Tract, lot 13, blk H-2025 and imps.... 4 27

BLOCK H-2026.

11124 Sarah Garlty—In Brockhurst Tract (original sub)—Pce of ld beg at a point on the e l of San Pablo ave, 77 7-12 ft s fm Alden st or 29th st, th n 25 ft, e 75 ft, s 22 7-12 ft, w to San Pablo ave and pt of beg, por blk A-2026 and imps.. 10 61

BLOCK 2029.

11241 Vincenzo Bello—In Caledonia Homestead, pce of ld beg at the ne cor of Grove and Caledonia ave, th e 129 33-100 ft by 113 21 ft n, por blk 2029.... 6 16

BLOCK C-2030.

11260 A W Pulcifer—In Brockhurst Tract (Henry's sub), lots 15, 16, blk C-2030, imps and pers prop.... 1 72

BLOCK B-2031.

11297 M Handley—In Brockhurst Tract, e ½ of lot 6 and w ½ of lot 7, blk B-2031.... 4 28

11318 E A Jones—In Brockhurst Tract, pce of ld beg at a point on the e l of San Pablo ave, 106 10-12 ft n fm 29th st, th n 49 10, e 146 5-12 ft, s 45 ft and w 135 3-12 ft to beg, por lot 22, blk B-2031.... 6 24

BLOCK 2033.

11329 L D Manning—In Rowland Tract, lot 32, blk 2033 and imps.... 5 63

11329 L D Manning—Pers prop.... 4 17

11346 G L Mendenhall—In Rowland, Whitcher and Brockhurst Tract, Henry's sub, lot 3, blk 2032 and imps 1 05

BLOCK 2037.

11445 W J and Elizabeth Kitto—In Rowland Tract, lot 27, blk 2037.... 6 12

BLOCK 2040.

11495 J R R and A C Hannifin—In Rowland Tract, lots 1, 2, blk 2040 and imps.... 27 44

11500 Charles A O'Brien—In Rowland Tract, lot 5, blk 2040 .... 5 19

BLOCK 2041.

11520 A W Pulcifer—In Rowland Tract, w ½ lot 7, blk 2041 and imps.... 6 31

BLOCK 2043.

11578 Jennie G Nichols—In map of the Collins Tract, pce of ld beg at a point on the s l of 33d st, 184 6¾-12 ft e fm Grove st, th e 35 ft by 120 ft s, por blk 2043, imps and pers prop.. 1 72

11584 H E Hayes—Mortgagee's interest in map of the Collins Tract, e 35 ft of lot 9, blk 2043. 5 06

11585 Chas D Pierce—In map of the Collins Tract, lots 10, 11, blk 2043 and imps 34 80

11615 Rudolphe Franke—In map of the Collins Tract, e 40 ft of lot 36, blk 2043.... 4 50

11616 Mortimer Smith—Mortgagee's interest in map of the Collins Tract, e 40 ft of lot 36, blk 2043.... 2 14

BLOCK K-2048.

11722 Central Bank—In Central Land Company's Tract, lot 29, blk K-2048 .... [illegible]

11723 Central Bank—In Central Land Company's Tract, lot 30, blk K-2048 .... 3 1?

11720 Nellie T Swift—In Central Land Company's Tract, lot 6, blk E-2049, imps and pers prop... 2 34

BLOCK 2050

11789 M E Chestnut—In map B, por est of A C Brown, pce of ld at a point on the s l of Walton st, 661 ft w fm Telegraph ave, th w 40 ft by 120 3-12 ft s por lot 11, blk 2050 and imps... 66

11794 E W Morgan—In map of por of est of A C Brown pce of ld beg at a point on the n l of Brown or 34th st 219 ft fm Telegraph ave, th w 32 ft by 120 3 n, por blk 2050, imps and pers prop... 1 72

BLOCK 2053

11857 Wallace A Briggs and Frank B Sutliff—In Cotter Tract, lot 3, blk 2053 and imps... 10 13

11857 Wallace A Briggs and Frank B Sutliff—In Cotter Tract, pce of ld beg at a point on the e l of San Pablo ave, 326 8-12 ft n fm Brown st, th n 35 1-3 ft, e 54½ ft, s 31 5½-12 ft, w 161¼ ft, to beg, por lot 4, blk 2053 and imps... 7 85

BLOCK 2054.

11900 G W McKeand, executor—Mortgagee's interest in Mitchell Tract, n 106 5-12 ft of lot 28 and n 106 3-12 ft of lot 29, blk 2054... 6 23

BLOCK 2134.

11993 Clara N English—In Allee Park, n 50 ft of lot 7, blk 2134... 11 83

12010 B Monaghan—Mortgagee's interest in Allee Park, lot 11, blk 2134... 31 01

12011 Mary B Wadsworth—In Allee Park, lot 15, blk 2134, and imps... 57 58

BLOCK 2135.

12067 William A Chittenden—Pce of ld beg at a pt on the e l of Webster st, 237 ft s fm Durant st, th s 55 ft by 150 ft e, por blk 2135 and imps... 5 34

12077 P P Weston—Pce of ld beg at a point on the e l of Webster st, 706 ft n fm 11th st, th n 50 ft by 150 ft e, por blk 2135... 32 02

BLOCK 2138.

12186 Martha A Simpson—Pce of ld beg at the sw cor of Broadway and Bernh sts, th s 26 ft by w 72 ¾-12 ft, th n 26 11-12 ft, th e 79 3½-12 ft to beg, por blk 2138, imps and pers prop... 5 38

BLOCK G-2152.

12228 E A Bushell—In Fountain Place—E 50 ft of lot 1, blk G-2152 and imps... 1 58

BLOCK 2157.

12312 L S Burchard—Pce of ld beg at a point on the n l of Durant st, 110 ft e fm Webster st, th e 40 ft by 100 12 n, por blk 2157 and imps... 16 35

BLOCK 10-2165.

12412 E A Sherman—Mortgagee's interest in Pacific Hd, n 50 ft of lot 6, blk 10-2165... 22 31

BLOCK 13-2171

12473 Abbie M Warren—In Pacific Hd, pce of ld beg at sw cor of Webster and Locust sts, th n along w l Webster st, 67 ft by 110 ft w, por blk 13-2171 and imps... 26 28

12473 Abbie M Warren—Pers prop... 2 31

BLOCK 11-2176.

12517 Central Bank—In Pacific Hd, pce of ld beg at a point on the n l of 23d st 98.50 ft e fm Telegraph ave, th e 21.70 ft by 87 ft n, por blk 11-2176 and imps... 9 66

BLOCK B-2179.

12621 M T Holcomb—Mortgagee's interest in sub of Webster, 24th and Vallez st property, lot 23, blk B 2179... 3 97

BLOCK 2181.

12636 Bridget Stokes—In Lincoln Homestead, lot 12 blk 2181 imps... 11 96

12660 J D Deming, estate of—In Lincoln Homestead lot 11, blk 2181... 9 64

12660 J D Deming, estate of—In Lincoln Hd, lot 12, blk 6181... 9 66

BLOCK 2186.

12690 Bernard Tierney—In Oakland Homestead, pce of ld beg at a point on the n l of Prospect Place, 130 11-100 ft e fm Broadway st th e 23 ft s 275 ft w 72 ft, n 158 ft, e 50 ft, n 107 ft to beg, por lot 41, blk 2186 and imps... 4 21

12704 The American Real Estate Investment Union—In American Inv Union Tract No 1, lots 1 to 5 incl, 9 to 23 and 29 to 38 incl, 41 to 50 incl, s 15 ft of lot 51, lots 53, 56, s 10 ft of lot 54, s 15 ft of lot 57 in blk 2186 and imps... 31 06

12707 Emma J Middleton—In American Inv Union Tract No 1, lot 30, blk 2186 and imps... 1 [illegible]

BLOCK 2189.

12733 M and Susan McDonald—Pce of ld beg at a point on the n l of Merrimac place, 321 ft e fm Telegraph av, th e 51 ft by 115 ft n, por blk 2189 and imps... 70

BLOCK 2190.

12746 Cordelia C Allen—In Oakland Homestead, triangular pce land bd n by lot 31, Oakland Hd block 2190, e by Broadway and w by Webster st, por blk 2190 and imps... 21 35

BLOCK 2192.

12748 Ernest H Guldner—Pce of ld beg at a point on the s l of Orchard ave, 237 3 ft e fm Broadway st, th e 36 ft by 125 ft s, por blk 2192 and imps... 5 39

12754 Charles P Funda—Pce of ld beg at the nw cor of land of N Hubell, said pt being 194.67 ft n fm Prospect place, th n 5 ft, e 92.68 ft, n 63.29 ft, ne 43 ft, n 53 55 ft, sw about 75 ft, e 50.11 ft, sw 57.63 ft, w 188.31 ft to beg, por blk 2192... 61

12757 E H Guldner—Mortgagee's interest pce of ld beg at a pt on the s l of Orchard ave, 210.8 ft e fm Broadway st th s 190.31 ft, e 76 ft, n 49 8 ft, w 32 ft, n 25 ft, w 36 ft n 125 ft, w 8 ft to beg, por blk 2192... 4 23

12759 Charles P Funda—Pce of ld beg at a point on the n l of Prospect place, 708 ft fm Broadway st th e 45 ft by 99 8-12 ft n, por blk 2192 and imps... 1 55

BLOCK 2203.

12855 Margaret E Purcell—In Buena Vista Homestead, lots 62, 63, blk 2203 and imps... 1 83

BLOCK 2204.

12864 T F W Kleeman—In Buena Vista Homestead, s 40 ft of lot 9, blk 2204... 3 05

12868 T F M Kleeman—In Buena Vista Homestead, lot 10, blk 2204 and imps... 14 11

12876 Mrs. L Weinmann—In Buena Vista Homestead, lot 11, blk 2204... 3 71

12880 T F W Kleeman—In Buena Vista Homestead, lot 42, blk 2204... 6 23

12880 T F W Kleeman—In Buena Vista Homestead, s 40 ft, lot 43, blk 2204 and imps... 8 96

BLOCK 2205.

12894 Sophia M Dolles—In Pacific Seminary Tract, pce of ld beg at the sw cor of Ellen and Edwards st, th s 19 ft, w 44 ft, s 3 ft, w 81 ft, n 52 ft to Edwards st, th e 125 ft to beg, por blk 2205, imps and pers prop... 1 72

BLOCK 2207.

12936 J Belden—In Pacific Theological Seminary Tract, lot 71, blk 2207... 6 08

12945 H L Campbell—In Pacific Theological Seminary Tract, lot 88, blk 2207, imps and pers prop... 2 95

12956 Mrs Clara L Litchfield—In Pacific Theological Seminary Tract, lot 96, blk 2207... 6 81

BLOCK 2209.

12971 J H Collier—In Pacific Theological Seminary Tract, por in city lot 9, blk 2209 and imps... 1 53

12971 J H Collier—Pers prop... 1 72

12972 A Montgomery—Mortgagee's interest in Pacific Theological Seminary Tract, por in city lot 9 blk 2209 and imps... 21 23

12986 Daniel Stuart—In Pacific Theological Seminary Tract, por in city lots 20, 21, blk 2209... 79

BLOCK 2211.

13029 E A Brown—In Hitchcock property, por s of n l of city, lots 15, 17, blk 2211 and imps... 82

BLOCK 2251.

13038 W J Mathews—In Boulevard Terrace, e 50 ft of lot 26, blk 2251... 5 96

BLOCK 2256.

13055 W Materson—In Valdez Tract, lot 18, blk 2256... 7 19

BLOCK 2257.

13058 Victor A Valdez et al—In Valdez Tract, lots 3, 5, 6 and e 30 ft of lot 17, blk 2257... 31 17

13063 Victor A Valdez et al—In Valdez Tract, lots 10, 11, blk 2257... 23 41

13067 Victor Valdez et al—In Valdez Tract, lot 16, blk 2257... 11 96

BLOCK 2258.

13069 Victor A Valdez et al—½ interest in Valdez Tract, pce of ld beg at a point on ne cor of Locust and Waverly sts, th e 75 ft, more or less, to marsh land, th n along marsh land to Waverly st, th s 180 ft, more or less, to beg, por block 2258, also marsh land adjoining above described land on the n, por blk 2258... 4 20

BLOCK 14.

13085 Jacob Greenhood—In map of part of plot 6 (prop of J S Emery), lots 8, 9, 10, blk 14. 10 80

BLOCK 27.

13087 Catherine Kinsman—In map of part of plot 6 (prop of J S Emery), lot 12, blk 27 and imps... 2 66

BLOCK 14.

13095 Fannie Honzey—In map of part of plot 6, (prop of J S Emery), all that por of blk 14 lying s of the Charter line of the city of Oakland, por blk 14, (except lots 8, 9, 10, assessed to J Greenhood). 31 44

13108 Charles Goodall—Mortgagee's interest in tract of tide and marsh ld, beg at a pt where the center line of Market st, if extended s, would intersect the s l of depot grounds of the Central Pacific Railroad Co, th s on center l of Market st if extended 60 83-100 ft, to the n l of 300 ft strip (compromise) of Oakland Water Front Co, th w on said 300 ft strip to the e line of Myrtle st (if produced s) s to the Peralta grant line, th sw along said l 200 ft more or less, th n parallel with Myrtle st (if produced s) to n line of said 300 ft strip, th sw on n line of said 300 ft strip to center line of tide slough, th up center of said slough as follows: n 31 deg, e 35 ft, n 15 deg, e 90 ft, n 3½ deg, e 90 ft, n 55¾ deg, w 90 ft, n 27¾ deg, w 90 ft, n 35¾ deg, w 90 ft, n 49 deg, w 65 ft, th leaving said slough n 15 deg 58 min, e 40 ft to s line 1st st, th s 70 deg 3 min e on s line 1st 518 50-100 ft to nw cor of depot grounds of C P R R Co, th s 15 deg 58 min w on w line of said depot grounds, 27 ft, th s 63 deg 45 min, e 294 73-100 ft to beg and imps... 223 92

13111 East Oakland Street Railroad Co (a corporation)—A line of electric railroad, beg at intersection of 8th and Broadway sts, th e along 8th st and 8 st bridge to E 9th st, th on E 9th st to 5th ave, th n along 5th ave to E 18th st, th along E 18th st to 8th ave (double tract) including roadway, roadbed, rails, wire, and poles, 1 75-100 miles... 38 87

13111 East Oakland Railroad Company (a corporation)—A line of electric railroad, beg at intersection of E 18th st and 8th ave, th e along E 18th st to Commerce st, th n along Commerce st to E 21st st, th e along E 21st st to 23d ave (single track) including roadway, roadbed, rails wires and poles, 1 53-100 miles... 16 86

13112 East Oakland Street Railroad Co (a corporation)—A line of electric railroad, beg at the intersection of 5th ave and E 18th st, th w along E 18th st to 4th ave, th n along 4th ave to Indian Gulch (single track) including roadway, roadbed, wire and poles, 1 37-100 miles; also a line of electric railroad, beg at intersection of E 18th st and 8th ave, th n along 8th ave to E 21th st, th e along E 21th st to 11th ave (single track, including roadway, roadbed rails, wire and poles, 83-100 miles; also a line of electric railroad running fm 8th and Harrison sts, n along Harrison st to 12th st, th w along 12th st to Broadway, double track fm 8th st to 12th st and single track fm Harrison st to Broadway, including roadway, roadbed, rails, wire and poles, 22-100 miles; also fran-Oakland Street Railroad Co in Oakland city... 203 89

13156-d—Office of the State Board of Equalization, Sacramento, August 20, 1896. To the Auditor of Alameda county: Sir—The State Board of Equalization on the 3d day of August, 1896, assessed for the year 1896 the California and Nevada Railroad Co for its franchise, roadway, roadbeds, rails and rolling stock in the State of California in the aggregate sum of $92,000.

The entire length of main track of railway of said company in the said State is 23 miles.

The length of the main track of said railway in Alameda county is 5 50-100 miles. The description of the whole of the main track of the railway of the said California and Nevada Railroad Co and the right of way for the same in the county of Alameda, is as follows: Beginning at a point on the bay of San Francisco in section 31, twp 1, s R 4 west, Mt D. B and and M. Thence running east through Emeryville to a point near the junction of Peralta st and San Pablo av, th nly through Oakland up to Cerrito creek, a distance of 5 50-100 miles in Alameda county.

The assessed value per mile of said roadway, as fixed by a pro rata distribution per mile of the assessed value of the whole franchise, roadway, roadbed, rails and rolling stock of such railway of the said company within this State is $4000.

The apportionment of the assessment of the said franchise, roadway, roadbed, rails and rolling stock by this board for and to Alameda county is $22,000.

L. C. MOREHOUSE, Chairman State Board of Equalization.

C. M. Coglan, clerk.

... 61 35

BLOCK 5.

13200 Mary L Peterson—In Clinton, in map of re-subdivision of blks 4 and 5, nw 25 ft of lot 11, blk 5 and lot 12, blk 5 and imps... 1 27

13202 E L Ransome—In Clinton, re-sub-division of blks 1 and 5, lot 13, blk 5... 1 85

BLOCK 6.

13220 G W Haight—In Clinton, fractional nw ½ of blk 6... 3 50

BLOCK 7.

13230 Annie Luella Bilger—In Clinton, lot on nw l of 4th ave, 1.2 ft sw fm E 10th st, th sw 32 13-100 ft by 100 ft deep nw, por blk 7, and imps... 7 53

13231 Pauline Bilger—In Clinton, lot on nw l of 4th ave 36 57-100 ft sw fm E 10th st, th sw 61 ft nw 100 ft, ne 100 ft, se 23 25-100 ft, sw 36 57-100 ft, se 76 75-100 ft to beg, por blk 7, and imps... 8 97

13233 Mary A Bilger—In Clinton, lot on w cor of 4th ave and E 10th st, 36 57-100 ft on 4th ave by 76 75-100 ft deep on E 10th st, por blk 7, and imps... 4 45

13237 Elise Jone Bilger—In Clinton, lot on nw l of 4th ave 100 ft sw fm E 10th st, sw 32 13-100 ft by 100 ft nw, por blk 7, and imps... 7 50

BLOCK 11.

13294 T W Badger—Mortgagee's interest in Clinton, in Badger's sub of blk 11, lot 28, blk 11... 1 27

BLOCK 16.

13324 Lizzie and Nellie Hughes—In Clinton, nw 5 ft of lot 18 and all of lot 20, blk 16... 6 28

13326 Sarah Ann Hughes—In Clinton lot 19, blk 16, and imps... 7 46

BLOCK 17.

13436 J S Foster—Mortgagee's interest in Clinton, ne 50 ft, sw 100 ft of lots 1 to 4 incl, blk 17, and imps... 2 30

BLOCK 18.

13355 V H Metcalf—In Clinton, lots 4, 5, 6, and nw 10 ft of lot 7, blk 18, and imps... 16 41

13384 Mary E Wright—In Clinton, ne 10 ft of lots 7 to 12, blk 20, and imps... 7 93

BLOCK 20.

13396 Michael Y Steward—In Clinton ne 114 ft of lots 19 to 24, blk 20... 6 67

BLOCK 28.

13431 J N Knowles, trustee—In Clinton, entire blk 28 and imps... 77 50

BLOCK 29.

13432 Sarah E Northrup—In Clinton, sw 25 ft of lots 1 to 4 incl, blk 29 and imps... 14 24

13432 Sarah E Northrup—pp... 2 95

13437 Francis Gast—In Clinton, lots 7 and 8, blk 29... 10 80

13438 Christina M Powell—In Clinton, sw 50 ft of lots 9, 10, 11 12, blk 29, and imps... 2 38

13440 E D Wheeler—Mortgagee's interest in Clinton, sw 60 ft of lots 9, 10, 11, 12, blk 29, and imps... 3 23

BLOCK 34.

13491 Susan A Halliday—In Clinton lots 19, 20 and nw 10 ft of lot 18, blk 34 and imps... 25 71

13492 William G Henshaw, trustee—In Clinton, ne 100 ft of lots 21 to 24, blk incl blk 34 and imps 30 45

BLOCK 37.

13531 Ann Winlock—In Clinton, se 20 ft of lot 7 and nw 5 ft of lot 8, blk 37 and imps... 6 93

13531 Ann Winlock—In Clinton, pce of ld beg at a pt on nw l of 12th ave, 51 ft ne fm E 11th st, th ne on 12th ave 44 ft by 120 ft deep nw, por blk 37 and imps... 11 48

BLOCK 39.

13564 P H McGrew, Estate of—In Clinton ne 50 ft of sw 100 ft of lots 1 to 4 incl, blk 39 and imps... 12 80

13567 Francis J Woodward—In Clinton, pce of ld beg at a pt 25 ft n fm n l of E 11th st and 175 ft, se fm e l of 13th ave, th ne on a curve to the left (with a radius of 56 20-100 ft) 69 20-100 ft, th n to a pt 150 ft n fm E 11th st, th w 37 50-100 ft, s 125 ft to beg, por blk 39 and imps 9 18

13576 Francis J Woodward—In Clinton, pce of ld beg at a pt 165 ft se fm 18th ave and 100 ft sw fm the se l of E 12th st, th sw 50 ft by 50 ft se, por blk 39... 1 61

BLOCK 41.

13601 William Wilson—In Clinton, sw 100 ft of lot 7, blk 41... 5 16

BLOCK 43.

13644 Allen Heald—In Clinton, sw 40 ft of lots 22, 23, 24, blk 43 and imps... 2 77

BLOCK 50.

13697 A W Combs—In Clinton, pce of ld beg at a pt on se l 2d ave, 140 ft ne fm E 12th st, th ne on 2d ave, 60 ft by 120 ft deep, se por blk 50, imps and pp... 2 34

BLOCK 58.

13718 George C McMullen—In Clinton, lots 1 to 4, blk 58 and imps... 8 88

BLOCK 62.

13800 H H Lawrence—In Clinton, lot 5 and 6, blk 62 and imps... 7 05

BLOCK 65.

13837 Mutual Endowment Association—Mortgagee's interest in Clinton, pce of ld beg at a pt on se l of 13th ave, 75 ft ne fm 16th st, th ne on 13th ave 50 ft by 75 ft deep se, por blk 65 and imps... 27 72

13839 First African Methodist Episcopal Church of Oakland—In Clinton, lot 4, blk 65 and imps 2 64

13847 P H McGraw—In Clinton, lot 19 and se 20 ft of lot 20, blk 65 and imps... 5 19

BLOCK 66.

13858 Nellie E Reed—In Clinton sw 50 ft of lots 13 to 18 incl, blk 66 and imps... 15 20

BLOCK 68.

13899 Harriet A Parsons—In Clinton, lots 19 and 20, blk 68 and imps 9 43

BLOCK 71.

13936 George H Wethern—In Clinton ne 50 ft of lots 1 to 6, blk 71 and imps... 15 48

BLOCK 72.

13938 Minerva Webb—In Clinton, sw 100 ft of lots 3 and 4, blk 72, imps and pp... 3 56

BLOCK 73.

13960 Alice I Cowen (a minor)—In Clinton, sw 50 ft of lots 13 to 18 incl, blk 73 and imps... 33 73

BLOCK 81.

13995 Charles S Gibbons—In Clinton, se 12½ ft of sw 110 ft of lot 5 and se 100 ft of lot 6, blk 81... 9 65

13999 Elliott Ryder—In Clinton, se 13 ft of sw 100 ft of lot 8 and nw 22 ft of sw 100 ft of lot 9, blk 81, imps and pp... 2 95

14009 A J Smithson—In Clinton, ne 120 ft of lots 17 and 18, blk 81, imps and pp... 4 17

BLOCK 85.

14079 William Brown—In Clinton, lots 19, 20 and 21, blk 85 and imps... 6 10

BLOCK 87.

14102 Mary A Donaughy, et al—In Clinton lots 13 to 18 incl, blk 87 and imps... 44 45

BLOCK 89.

14113 Benjamin F Le Warne—In Clinton, se 100 ft of lots 3 and 4, blk 89 and imps... 6 38

BLOCK 90.

14175 Mary Delke—In Clinton, pce of ld beg at a pt on ne l of 16th st 225 ft se fm 13th ave, th se on E 16th st 30 ft by 100 ft deep, ne por blk 90 and imps. 4 80

14175 Mary Delke—pp... 4 17

BLOCK 91.

14189 Annie M Carey—In Clinton, pce of ld se l of 13th ave, 150 ft ne fm E 17th st, th ne on 13th ave, 25 ft by 100 ft deep, se, por blk 91; also lots 1 to 4, blk 91 and imps... 5 80

14191 James T and Ellen Carey—In Clinton, pce of ld ne l of E 17th st, 100 ft se fm 13th ave, th ne 175 ft, se 40 ft, sw 25 ft, se 10 ft, sw 150 ft, nw 50 ft to beg, por blk 91; also lots 7 to 10 and factional lot 11, blk 91... 9 06

BLOCK 101.

14351 J Makepeace—In Clinton, lots 1 to 6, blk 101... 4 59

BLOCK 112.

14455 E C Sessions—In Clinton, pce of ld sw l E 19th st, 234 ft se fm 13th ave, th sw 150 ft, th se to boundary bet towns of Clinton and San Antonio, th ne along same line to sw line E 19th st, th nw thereon to beg, por of blk 112, except therefrom ld assessed to the Highland Park and Fruitvale Railroad Co... 2 80

BLOCK 113.

14468 F J Woodward—In Clinton, pce ld ne l E 19th st, 166 ft se 13th ave, th se 68 ft by 75 ft ne por blk 113 and imps... 13 55

BLOCK 122.

14537 Constance S Main—In Clinton, lots 1 and 2, blk 122, imps and pp... 2 04

BLOCK 128.

14648 C H Smith—In Clinton, pce of ld se l 13th ave, 25 ft sw fm E 21st st, th sw 35 ft by 100 se por blk 128 and imps... 1 60

14649 East Oakland Street Railway Co—In Clinton, pce of ld ne l E 20th st, 110 ft se fm 13th ave, th se 124 ft by 150 ft ne, por blk 128 and imps... 17 89

14650 California Safe Deposit and Trust Co—In Clinton, pce of ld sw l E 21st st, 110 ft se fm 13th ave, th se 124 ft by 150 ft sw, por blk 128... 4 51

14651 East Oakland Street Railroad Co—In Clinton, pce of ld beg at e cor 14th ave and E 20th st, th ne 50 ft by 100 ft se, por blk 128 and imps... 4 51

14652 Francis J Woodward—In Clinton, pce of ld se l 14th ave, 115 ft ne fm E 20th st, th se 100 ft, sw 115 ft to ne l E 20th st, th se to creek dividing San Antonio fm Clinton, th ne along said creek to sw l of E 21st st, th nw along E 21st st to se l of 14th ave, sw along 14th ave 155 ft to beg, por blk 128... 1 67

14653 E Woodward—Mortgagee's interest in Clinton, pce of ld se l 14th ave 115 ft ne fm E 20th st, th se 100 ft, sw 115 to ne l of E 20th st, th se to creek dividing San Antonio fm Clinton, th ne along said creek to sw l of E 21st st, th nw along E 21st st to se l of 14th ave, sw along 14th ave 155 ft to beg, por of blk 128... 2 54

BLOCK 129.

14662 H C McCune—In Clinton, all that portion blk 129 lying se of a line running parallel with and 110 ft se of 13th ave, por blk 129, except therefrom ld assessed to Highland Park and Fruitvale Railroad Co... 18 84

BLOCK A-131.

14681 Carrie W Badgley—In Clinton map of Brennan estate property, pce of ld beg at s cor E 22d st and 9th ave, se 100 ft sw 55 ft, se 25 ft, sw 45 ft, nw 125 ft, ne 100 ft to beg, por lots 5 and 6, blk A-131... 1 27

14683 Minerva Webb—In Clinton, pce of ld sw l E 22d st 100 ft se fm 9th ave, th se 50 ft, sw 100 ft, nw 25 ft, ne 45 ft, nw 25 ft, ne 55 ft to beg, por lots 5 and 6, blk A-131... 77

14686 Frank D Mitchell—In Clinton, map of Brennan estate property, lot 3, blk A-131 imps and pp... 4 17

BLOCK 132.

14732 Thomas Wallace—In Clinton, pce of ld sw l E 22d st, 125 ft st, 25 ft by 200 ft sw, por blk st, 25 ft by 200 ft sw, por blk 132... 3 96

14789 Ann Winlock—In Clinton, pce of ld beg at e cor of 8th ave and E 21st st, th ne on 8th ave 50 ft, se 100 ft, ne 50 ft, se 25 ft, sw 100 ft, nw 125 ft to beg, por blk 132... 1 16

BLOCK 135.

14758 D G Gruettner—In Clinton, entire blk 135... 2 70

BLOCK 137.

14795 L C Maher—In Clinton, pce ld ne l E 22d st, 100 ft se fm 8th ave, th se 49 6½-12 ft by 160 ft ne, por blk 137... 3 18

14798 Charles A Jacoby—In Clinton, pce of ld se l of 8th ave, 125 ft sw fm E 23d st, th sw 25 ft by se 100 ft, por blk 137, imps and pp... 2 64

14870 C H Sunderland—In Clinton, pce ld nw l 14th ave 156 18-100 ft sw fm E 24th st, th sw 38 78-100 ft, nw 166 23-100 ft, ne 57 ft, se 167 54-100 ft, por blk 141; also blk 141, pce of ld nw l 14th ave, 191 96-100 ft sw fm E 24th st, th sw 38 78-100 ft, nw 144 61-100 ft, ne 37 ft, se 156 23-100 ft, por blk 141... 1 95

BLOCK 143.

14918 David S Richardson—In Clinton, pce of ld beg at pt on w cor 11th ave and E 21th st, th sw on 11th ave 50 ft by 100 ft nw, por blk 143, imps and pp 2 65

BLOCK 144.

14934 Mary E Ponton—In Clinton, pce ld n cor 9th ave and E 23d st, th nw 100 ft by 150 ft ne, por blk 144, imps and pp... 1 72

BLOCK 151.

15004 Nellie Wise—In Clinton, pce of ld sw l of E 25th st, 170 42-100 ft nw fm 14th ave, th nw 35 ft by 120 ft sw, por blk 151, imps and pp... 3 57

BLOCK BB-153.

15014 C R Look—Mortgagee's interest in Clinton, pce of ld s cor 13th ave and E 14th st, th sw on 13th ave 100 ft, se 75 ft, ne 120 ft to E 14th st, th w to beg, por blk BB-153... 5 67

SAN ANTONIO.

BLOCK 1.

15059 Moses I Frank—In San Antonio; undivided ½ interest in fractional blk lying south of lots 1 to 12, blk 1... 3 35

BLOCK 2.

15070 Moses I Frank—In San Antonio, undivided ½ interest in fraction blk 2, lying s of lots 1 to 12, blk 2... 4 51

BLOCK 3.

15078 Moses I Frank—Undivided ½ int in fractional blk 3, lying s of lots 1 to 12, blk 3... 2 95

15080 J S Kimball and Co et al—In San Antonio, pier at foot of 17th ave sw of R R ave, por blk 3... 11 94

15080 J S Kimball & Co et al—pp... 68 95

BLOCK 4.

15083 Moses I Frank et al—In San Antonio, undivided ½ interest in fractional block 4 lying s of lots 1 to 12, blk 4... 2 21

BLOCK 7.

15100 Savings and Loan Soc—In San Antonio, lot 4, blk 7... 2 11

15100 Savings and Loan Soc—In San Antonio, lot 5, blk 7... 2 10

15101 Moses I Frank—In San Antonio, lot 6, blk 7... 3 95

BLOCK 9.

15115 Daniel O'Keefe—In San Antonio, lot 19 and se ½ of lot 20, blk 9... 1 51

15116 P C Schley—Mortgagee's interest in San Antonio, lot 19 and se ½ of lot 20, blk 9... 4 77

BLOCK 10.

15125 Nellie E Reed—In San Antonio, lot 21, blk 10... 2 64

15125 Nellie E Reed—In San Antonio, lot 23, blk 10... 2 64

BLOCK 11.

15137 Louis Heino—In San Antonio, lot 19, blk 11, imps and pers prop... 2 36

BLOCK 12.

15143 Mrs M A Cummings—In San Antonio, lot 7, blk 12, and imps... 10 81

15143 Mrs M A Cummings—Pers prop 1 72

BLOCK 14.

15160 Moses I Frank et al—In San Antonio, lot 1, blk 14... 5 60

15160 Moses I Frank et al—In San Antonio, lot 2, blk 14... 5 65

15160 Moses I Frank et al—In San Antonio, lot 3, blk 14... 5 60

BLOCK 16.

15184 Moses I Frank et al—In San Antonio, lot 5, blk 16... 2 79

15191 Moses I Frank et al—In San Antonio, lot 16, blk 16... 2 21

15193 Moses I Frank et al—In San Antonio, lot 18, blk 16... 1 94

BLOCK 18.

15218 Moses I Frank et al—In San Antonio, lot 15, blk 18... 4 51

BLOCK 19.

15232 Aquilla Rankin—In San Antonio, lots 21 to 24, blk 19, and imps... 1 87

BLOCK 21.

15252 Moses I Frank et al—In San Antonio, lots 4, 5, 6, blk 21... 3 60

BLOCK 24.

15311 M E and V G Finch—In San Antonio, lot 10, blk 24... 1 46

BLOCK 25.

15332 Moses I Frank—In San Antonio, lot 1, blk 25... 5 08

15332 Moses I Frank—In San Antonio, lot 2, blk 25... 5 09

15332 Moses I Frank—In San Antonio, lot 3, blk 25... 5 08

15332 Moses I Frank—In San Antonio, lot 4, blk 25... 5 09

15332 Moses I Frank—In San Antonio, lot 5, blk 25... 5 08

15332 Moses I Frank—In San Antonio, lot 6, blk 25... 5 08

BLOCK 26.

15341 James Breck—In San Antonio, lots 7 and 8, blk 26... 3 11

15353 M S Milwain—Mortgagee's interest in San Antonio, ne 35 ft of lots 21 to 24, blk 26... 5 95

15358 Frank W Silcox—In San Antonio, sw 30 ft lots 21 to 24, blk 26, imps and pers prop... 2 34

BLOCK 29.

15402 F A Allardt—In San Antonio, lot 15, blk 29, and imps... 7 37

15402 F A Allardt—In San Antonio, lot 16, blk 29, and imps... 7 37

15406 Maria O'Brien—In San Antonio, sw 70 ft lots 22 to 24, blk 29... 3 71

BLOCK 31.

15418 M Schramm—In San Antonio, fractional lot 14, blk 31... 51

BLOCK 32.

15421 James A Hardin—In San Antonio, pce of ld nw l 15th ave 112 ft ne fm E 16th st, th ne 28 ft, nw to e l H P & F V R R Co, th sw about 29 ft, th se to beg, por lots 9, 10, 11, 12, blk 32... 86

15423 J R Hodge—In San Antonio, pce ld nw l 15th ave 35 ft ne fm E 16th st, th ne 21 ft, nw to H P & F V R R Co, sw 21 ft, th se to beg, por lots 9, 10, 11, 12, blk 32, and imps... 82

15430 J W Patterson—In San Antonio, pce of ld nw line 15th ave 56 ft ne fm E 16th st, th ne 28 ft nw to Highland Park R R, por lot 32, blk 32, and imps... 82

15433 Annie L and A D Cameron and Nellie E C Rogers—In San Antonio, pce ld sw line of an alley dividing block 32 about 105 ft nw fm 15th ave, th sw to E 16th st, nw to line dividing Clinton and San Antonio, th ne along said line to alley, th se to beg, por blk 33... 1 09

15434 Jas A Hardin—In San Antonio, pce of ld w cor of E 17th st and 15th ave, th nw 28 ft by 140 ft sw, por blk 32... 1 21

15436 G E Bowles—In San Antonio, pce ld sw l E 17th st 28 ft nw fm 15th ave, th nw 20 ft, sw 141 17-100 ft, se 48 ft, ne 140 ft to beg, por blk 32... 1 91

BLOCK 33.

15446 Alice E Hanson—In San Antonio, lot 19, blk 33... 1 57

15446 Alice E Hanson—In San Antonio, lot 20, blk 33... 1 57

15446 Alice E Hanson—In San Antonio, lot 21, blk 33... 1 57

15446 Alice E Hanson—In San Antonio, lot 22, blk 33... 1 57

BLOCK 34.

15457 William P Veuve and Mary C Hoffman—In San Antonio, lot 19, blk 34... 3 35

15457 William P Veuve and Mary C Hoffman—In San Antonio, lot 20, blk 34... 3 35

15457 William P Veuve and Mary C Hoffman—In San Antonio, lot 21, blk 34... 3 35

BLOCK 35.

15476 Moses I Frank et al—In San Antonio, lot 13, blk 35... 3 36

15476 Moses I Frank et al—In San Antonio, lot 14, blk 35... 3 36

15476 Moses I Frank et al—In San Antonio, lot 15, blk 35... 3 36

15476 Moses I Frank et al—In San Antonio, lot 16, blk 35... 3 36

15476 Moses I Frank et al—In San Antonio, lot 17, blk 35... 3 36

15476 Moses I Frank et al—In San Antonio, lot 18, blk 35... 3 36

15476 Moses I Frank et al—In San Antonio, lot 19, blk 35... 3 36

15476 Moses I Frank et al—In San Antonio, lot 20, blk 35... 3 36

15476 Moses I Frank et al—In San Antonio, lot 21, blk 35... 3 35

15476 Moses I Frank et al—In San Antonio, lot 22, blk 35... 3 35

15476 Moses I Frank et al—In San Antonio, lot 23, blk 35... 3 35

15476 Moses I Frank et al—In San Antonio, lot 24, blk 35... 3 35

BLOCK 37.

15500 Louis Kesser Jr—In San Antonio, pce of ld nw l 22nd ave 40 ft sw fm E 17th st, th sw 25 ft by 120 ft nw, por blk 37, and imps... 2 61

BLOCK 40.

15519 Thomas M Gardiner—In San Antonio, lots 18, 19, blk 40... 3 75

15551 Ida C Gardiner—In San Antonio, ne 75 ft of lots 20 to 24, blk 40, and imps... 88

15551 Ida C Gardiner—Pers prop... 6 01

15553 Thomas M Gardiner—In San Antonio, sw 65 ft of lots 20 to 24, blk 40, imps and pers prop... 3 56

BLOCK 41.

15556 Jackson G Crooks—In San Antonio, pce of ld beg at intersection of ne line of E 17th st with nw line of 19th ave, th ne 40 ft by 150 ft nw, por blk 41, imps and pers prop... 5 39

15560 Charles M McGowan—In San Antonio, se 50 ft of lots 13 to 17 inc and sw 50 ft of se 5 ft of lot 18, blk 41... 82

15563 T M Gardiner—In San Antonio, nw 90 ft of lots 13 to 17 and nw 90 ft of se 5 ft of lot 18, blk 41... 1 15

BLOCK 42.

15566 P H McGrew—In San Antonio, ne 40 ft of lots 5 and 6, also pce of ld e l 15th ave 77 ft ne fm E 17th st, th ne 33 ft by 100 ft se, por blk 42... 2 85

15578 Mary F E Hodge—In San Antonio, sw 70 ft lots 13 to 18, blk 42, and imps... 7 57

BLOCK 46.

15605 Moses I Frank—In San Antonio, lot 7, blk 46... 4 52

15605 Moses I Frank—In San Antonio, lot 8, blk 46... 4 52

15605 Moses I Frank—In San Antonio, lot 9, blk 46... 4 52

15605 Moses I Frank—In San Antonio, lot 10, blk 46... 4 52

15605 Moses I Frank—In San Antonio, lot 11, blk 46... 4 51

15605 Moses I Frank—In San Antonio, lot 12, blk 46... 4 51

15606 Moses I Frank—In San Antonio, lot 13, blk 46... 3 36

15606 Moses I Frank—In San Antonio, lot 14, blk 46... 3 36

15606 Moses I Frank—In San Antonio, lot 15, blk 46... 3 36

15606 Moses I Frank—In San Antonio, lot 16, blk 46... 3 35

15606 Moses I Frank—In San Antonio, lot 17, blk 46... 3 35

15606 Moses I Frank—In San Antonio, lot 18, blk 46... 3 35

BLOCK 50.

15638 D Dunn—Mortgagee's interest in San Antonio, lots 11 and 12, blk 50... 3 76

BLOCK 51.

15658 C W Coldwell—In San Antonio, ne 45 ft of lots 9, 10, 11, 12, blk 51, and imps... 11 97

15662 Alvin Nelson—In San Antonio, pce of ld nw l 22nd ave 30 ft sw fm E 21st st, th sw 30 ft by 100 ft nw, por blk 51, and imps... 66

BLOCK 53.

15703 A Atkins—In San Antonio, lots 10, 11, 12, blk 53, and imps... 3 32

BLOCK 54.

15705 Moses I Frank—In San Antonio, entire blk 54, except lot 15 of resubdivision... 26 19

15707 Susan E Elbes—In San Antonio, resubdivision lot 15, blk 54, and imps... 72

BLOCK 56.

15728 P H McGrew—In San Antonio, lot 1, blk 56... 1 62

BLOCK 62.

15768 Moses I Frank et al—In San Antonio, lot 15, blk 62... 3 36

15768 Moses I Frank et al—In San Antonio, lot 16, blk 62... 3 36

15768 Moses I Frank et al—In San Antonio, lot 17, blk 62... 3 36

15768 Moses I Frank et al—In San Antonio, lot 18, blk 62... 3 36

BLOCK 63.

15769 W F Jones—In San Antonio, lot 1 and n ½ of lot 2, blk 63, and imps... 7 92

15771 W F Jones—In San Antonio, s ½ of lot 2, blk 63... 1 92

15771 W F Jones—In San Antonio, lot 3, blk 63... 3 36

BLOCK 65.

15792 David Weir—In San Antonio, lots 10, 11, 12, blk 65... 4 1[illegible]

BLOCK 67.

15808 Cath A J Foster—In Northern Addition, pce of ld beg at a point on the se l of 21st ave [illegible] 6-12 ft sw fm E 22nd st, th sw 50 ft, se 100 ft, sw 12 6-12 [illegible] se 75 ft, ne 62 6-12 ft, nw [illegible] ft to beg, por blk 67, and imps... 9 08

15812 C Y Hamilton—In Northern Addition, lots 12 and 13, blk 67, and imps... 1 6[illegible]

15830 Edna C Ironmonger—Mortgagee's interest in Northern Addition, lots 30, 31, blk 67... 5 76

BLOCK 68.

15844 W A Spurlock—In Northern Addition, se 13 9-12 ft of lot 4 and nw 11 3-12 ft of lot 5, blk 68... 2 22

BLOCK 69.

15878 Ruby W Davis—In Northern Addition, lot 16, blk 69... 2 22

BLOCK 73.

15928 C L Curran—Mortgagee's interest in Northern Addition, in redivision of block, lots 19, 20, blk 73... 1 31

15929 Sarah F Sanborn—In Northern Addition, in redivision of block, lot 21, blk 73... 2 79

15929 Sarah F Sanborn—In Northern Addition, in redivision of block, lot 22, blk 73... 2 78

15931 C L Gregory—Mortgagee's interest in Northern Addition, in redivision of block, lot 23, blk 73... 3 76

BLOCK 74.

15962 Hans Hansen—Mortgagee's interest in Northern Addition, nw 5 ft of lot 23 and lot 22, blk 74... 1 77

15979 August Collier—In Northern Addition, lot 45 and nw ½ of lot 44, blk 74, and imps... 1 24

15980 W W Moody—Mortgagee's interest in Northern Addition, lot 45 and nw ½ lot 44, blk 74... 3 76

BLOCK 75.

15985 Lizzie Wright—In Northern Addition, nw 100 ft lots 3, 4, blk 75 and imps... 3 98

16000 Geo P Smyth—In Northern Addition, lot 36, blk 75... 2 49

16004 C A Hall—In Northern Addition, lot 44, blk 75... 2 50

16004 C A Hall—In Northern Addition, lot 45, blk 75... 2 50

BLOCK 76.

16020 Alfred Bushell—In Northern Addition, lot 29 and lot 30, blk 76... 1 71

BLOCK 77.

16041 Mary B Wadsworth—In Northern Addition, se 22½ ft lot 20, blk 77... 2 11

16041 Mary B Wadsworth—In Northern Addition, lot 21, blk 77... 2 25

16041 Mary B Wadsworth—In Northern Addition, lot 22, blk 77... 2 25

16041 Mary B Wadsworth—In Northern Addition, lot 23, blk 77... 2 38

16041 Mary B Wadsworth—In Northern Addition, lot 24, blk 77... 2 38

16041 Mary B Wadsworth—In Northern Addition, lot 25, blk 77... 2 65

16041 Mary B Wadsworth—In Northern Addition, lot 26, blk 77... 2 65

16041 Mary B Wadsworth—In Northern Addition, lot 27, blk 77... 2 65

16042 Mary B Wadsworth—In Northern Addition, lot 28, blk 77... 2 65

16042 Mary B Wadsworth—In Northern Addition, lot 29, blk 77... 2 65

16042 Mary B Wadsworth—In Northern Addition lot 30 blk 77... 2 65

16042 Mary B Wadsworth—In Northern Addition, lot 31 blk 77... 2 65

16042 Mary B Wadsworth—In Northern Addition, se 22½ ft of lot 32, blk 77... 2 38

BLOCK 81.

16071 G A Benson—In Northern Addition, lot 11, blk 81... 2 79

16071 G A Benson—In Northern Addition, lot 12 blk 81... 2 48

BLOCK 82.

16088 B G Allen (Estate of)—In Northern Addition, ne 12½ ft of lots 1 to 5, blk 82, and imps... 21 12

16088 B G Allen (Estate of)—Pers prop... 1 72

16088 B G Allen (Estate of)—In Northern Addition, lot 6, blk 82... 1 61

16088 B G Allen (Estate of)—In Northern Addition, lot 7, blk 82... 1 64

16088 B G Allen (Estate of)—In Northern Addition, lot 8, blk 82... 1 64

16088 B G Allen (Estate of)—In Northern Addition, lot 9, blk 82... 1 64

16088 B G Allen (Estate of)—In Northern Addition, lot 10, blk 82... 1 61

16088 B G Allen (Estate of)—In Northern Addition, lot 11, blk 82... 1 61

16088 B G Allen (Estate of)—In Northern Addition, lot 12, blk 82... 1 61

16088 B G Allen—In Northern Addition, lot 13, blk 82... 1 61

16088 B G Allen—In Northern Addition, lot 14, blk 82... 1 61

16088 B G Allen—In Northern Addition, lot 15, blk 82... 1 61

16088 B G Allen—In Northern Addition, lot 16, blk 82... 1 61

16088 B G Allen—In Northern Addition, lot 17 blk 82... 1 61

16096 Thomas Pemberthy—In Northern Addition, lot 28, blk 82... 1 4[illegible]

16096 Thomas Pemberthy—In Northern Addition, lot 30, blk 82, and imps... 1 91

BLOCK 84.

16115 E C Sessions—In Northern Addition, lots 8 to 11 inc, blk 84, and imps... 91

16133 Emily D Pennycook—Mortgagee's interest in Northern Addition, pce of ld beg at a point on the ne l of E 25th st 117 6-12 ft se fm 19th ave, th se 30 ft by 140 ft ne, por blk 84... 2 73

BLOCK 86.

16156 Emma M Stone—In Frost's 13th Ave Tract, lot 15 and nw 10 ft lot 16, blk 86, and imps... 1 43

16156 Emma M Stone—Pers prop... 3 56

BLOCK 89.

16203 E C Sessions—In Northern Addition, nw 115 ft lot 56, blk 89... 1 78

BLOCK 95.

16234 President and Board of Trustees of California College in map of por of Highland Park, tract of land bd n by town of Lynn, e by s by w by 14th ave, w by Vallecito place and blk 95, Highland Park and imps... 86 06

BLOCK 100.

16282 H E Hillebrand and M E Alexander—In Northern Addition, se 15 ft of lot 15 and lots 16 to 27 inc, blk 100... 1 00

16286 H E Hillebrand and M E Alexander—In Northern Addition, ne 55 ft lots 28 to 31 and por lot 32, blk 100... 55

16293 John F Cross—In map of por of Highland Park, pce of ld beg at a point on the se l of 14th ave 156 ft ne fm E 24th st, th ne 40 ft by [illegible] ft se, por lot 14... 4 [illegible]

16301 F H Blinn—In map of por of Highland Park, se 235 ft lot 21 and imps... 55 [illegible]

16301 F H Blinn—Pers prop... 13 94

BLOCK B.

16313 Matilda P Rich—In New Town of Lynn, lot 7, blk B... 1 76

16313 Matilda P Rich—In New Town of Lynn, lot 8, blk B and imps... 2 10

16313 Matilda P Rich—In New Town of Lynn, lot 9, blk B... 1 [illegible]

16314 Martin Stern—In New Town of Lynn, lot 10, blk B... 1 56

16314 Martin Stern—In New Town of Lynn, lot 11, blk B... 1 [illegible]

16314 Martin Stern—In New Town of Lynn, lot 12, blk B... 1 [illegible]

16314 Martin Stern—In New Town of Lynn, lot 13, blk B... 1 35

BLOCK D.

16358 Thos Greaves—In New Town of Lynn, n ½ lot 78, blk D... 1 07

BLOCK F.

16375 Mrs M E Brown—In New Town of Lynn, lot 8, blk F, and imps... 1 91

16375 Mrs M E Brown—In New Town of Lynn, lot 9, blk F... 1 30

16375 Mrs M E Brown—In New Town of Lynn, lot 10, blk F... 1 36

16375 Mrs M E Brown—In New Town of Lynn, lot 11, blk F... 1 30

BLOCK G.

16381 Geo H Ricker—In New Town of Lynn, lot 9, blk G... 91

16384 Geo H Ricker—In New Town of Lynn, lot 10, blk G... 91

16394 David H Tighe—In New Town of Lynn, lot 31, blk G... 1 36

16394 David H Tighe—In New Town of Lynn, lot 32, blk G... 1 35

16395 W H Gregory—In New Town of Lynn, lot 33, blk G... 91

16395 W H Gregory—In New Town of Lynn, lot 34, blk G... 91

BLOCK H.

16400 Geo H Richter—In New Town of Lynn, lot 4, blk H... 91

16400 Geo H Richter—In New Town of Lynn, lot 5, blk H... 91

16401 Martha A Richter—In New Town of Lynn, lot 6, blk H... 91

16401 Martha A Richter—In New Town of Lynn, lot 7, blk H... 91

16401 Martha A Richter—In New Town of Lynn, lot 8, blk H... 91

16401 Martha A Richter—In New Town of Lynn, lot 9, blk H... 91

16401 Martha A Richter—In New Town of Lynn, lot 10, blk H... 91

16417 Martha A Richter—In New Town of Lynn, lot 21, blk H... 91

16417 Martha A Richter—In New Town of Lynn, lot 22, blk H, and imps... 6 26

16417 Martha A Richter—In New Town of Lynn, lot 23, blk H... 91

16417 Martha A Richter—In New Town of Lynn, lot 24, blk H... 91

16417 Martha A Richter—In New Town of Lynn, lot 35, blk H... 91

16419 Geo H Richter—In New Town of Lynn, lot 36, blk H... 91

16419 Geo H Richter—In New Town of Lynn, lot 37, blk H... 91

BLOCK L.

16455 F J Woodward—In map of eastern por of Lynn Homestead, lots 7, 8, blk L, and imps... 4 02

16468 Minnie E Staniels—In map of eastern por of Lynn Homestead, lot 46, blk L... 1 35

16468 Minnie E Staniels—In map of eastern por of Lynn Homestead, lot 47, blk L... 1 35

16468 Minnie E Staniels—In map of eastern por of Lynn Homestead, lot 48, blk L, and imps... 17 40

16468 Minnie E Staniels—Pers prop... 1 72

16469 Minnie E Staniels—In map of eastern por of Lynn Homestead, lot 49, blk L... 1 56

16469 Minnie E Staniels—In map of eastern por of Lynn Homestead, lot 50, blk L... 1 56

16473 Margaret Wilson—In map of eastern por of Lynn Homestead, lots 67, 68, 77, blk L... 91

16438 J S Lamond—In map of eastern por of Lynn Homestead, lot 31, blk M........... 1 36
16438 J S Lamond—In map of eastern por of Lynn Homestead, lot 32, blk M........... 1 35
16438 J S Lamond—In map of eastern por of Lynn Homestead, lot 33, blk M........... 1 35
16490 L Cavalho—In map of eastern por of Lynn Homestead, lot 36, blk M, and imps........... 85
16500 Margaret Wilson—In Map of eastern por of Lynn Homestead, lots 63, 64, blk M........ 58

BLOCK D.

16539 Rebecca A Pratt—In Beulah Park property, lot 45, blk D... 79
16541 C N Lake—In Beulah Park property, lot 46, blk D......... 78
16542 C M Barr—In Beulah Park property, lot 47, blk D.......... 78
16546 J R L Jones—In Beulah Park property, lots 58, 59, 60, blk D. 91

BLOCK F.

16551 A Windross—In Beulah Park property, lot 88, blk F.......... 79
16558 William Weeks—In Beulah Park property, lots 174, 173, 171, blk K 1 36

BLOCK N.

16576 A E Copeland—In Beulah Park property, lot 210, blk N......... 78

BLOCK B.

16637 Annie Jeffress—In Fifty Associates Tract, pce of ld beg at intersection of sw l of E 19th st with the nw l of 23rd ave, th sw 60 ft by 120 ft nw, por blk B, imps and pers prop......... 2 95
16639 Annie Jeffress—In Fifty Associates Tract, pce of ld beg at a point on the sw l of E 19th st 120 ft nw fm 23rd ave, th nw 30 ft by 100 ft sw, por blk D, and imps.......... 97

BLOCK D.

16669 Mendel Walker—In Fifty Associates Tract, nw 37½ ft of lot 1, blk D, and imps........ 86

BLOCK G.

16734 Roselle S Robertson—In Fifty Associates Tract, pce of ld beg at a point at intersection of the sw l of E 22nd st with the nw l of 24th ave, th sw 75 ft by 118 10-12 ft nw, por blk G, and imps 14 40
16735 A M Burton—Mortgagee's interest in Fifty Associates Tract, pce of ld beg at a point at intersection of the sw l of E 22nd st with the nw l 24th ave, th sw 75 ft by 118 10-12 ft nw, por blk G, and imps....... 9 23
16736 Benjamin Healey—In Fifty Associates Tract, pce of ld beg at a point on the sw l of E 22nd st 118 10-12 ft nw fm 24th ave, th nw 35 ft by 150 ft sw, por blk G......... 5 63
16741 K McSorley—In Fifty Associates Tract, pce of ld beg at a point on the sw l of E 22nd st 403 9½-12 ft se fm 23d ave, th se 40 ft by 150 ft sw, por blk G, imps and pers prop......... 4 78
16753 Marion Leventritt—In Fifty Associates Tract, nw 83 4-12 ft lot 14, blk G, imps and pers prop 1 73

BLOCK L.

16848 William Rutherford—In Fifty Associates Tract, pce of ld beg at a point on the se l of 24th ave 113 ft sw fm the sw l of E 20th st, th sw 52 ft by 150 ft se, por blk L.......... 4 66

BLOCK M.

16867 E C Sessions—In Fifty Associates Tract, pce of ld beg at a point on the sw l of E 20th st 189 05-100 ft e fm 24th ave, th ne 40 ft to center of E 20th st, se 315 ft to e boundary l of City of Oakland, sw 15 ft, nw 330 ft, sw 10 ft, nw 15 ft to beg, por blk M......... 5 09

BLOCK N.

16904 Louis Duhl—In Fifty Associates Tract, pce of ld beg at a point on the sw l of E 22nd st 454 ft se fm 24th ave, th se 60 ft by 115 ft sw, por blk N, and imps........ 99
16906 Jeremiah F Sullivan—In Fifty Associates Tract, pce of ld beg at a point on the sw l of E 22d st 410 ft se fm 24th ave, th se 35 ft by 115 ft sw, por blk N, and imps........ 1 64

BLOCK B.

16949 G W Arbuckel—In Heald's 23d Ave Tract, por in city of lot 12 and n 5 ft of lot 13, blk B, and imps 2 94

BLOCK H.

16950 Benj Healey—In Latham Terrace, lot 11, blk H........ 4 23
16950 Benj Healey—In Latham Terrace, lot 12, blk H........ 4 23
16950 Benj Healey—In Latham Terrace, lot 13, blk H........ 4 23
16952 P and E Wordock—In Latham Terrace, lot 15, blk H, and imps 1 34
17007 Richard Searles—In Kennedy Tract (s of R R ave), lot 20, blk A, and imps........ 3 60

BLOCK B.

17033 E E Potter—In Kennedy Tract (Knowles & Potter's Sub), lot 3, blk B.......... 6 80
17033 E E Potter—In Kennedy Tract (Knowles & Potter's Sub), lot 4, blk B.......... 6 80
17033 E E Potter—In Kennedy Tract (Knowles & Potter's Sub), lot 5, blk B.......... 6 80

BLOCK C.

17037 Mary S Lidell—In Kennedy Tract (Knowles & Potter's Sub), lot 3, blk C, and imps.... 93

BLOCK D.

17054 E E Potter—In Kennedy Tract (Knowles & Potter's Sub), lot 8, blk D......... 5 09
17054 E E Potter—In Kennedy Tract (Knowles & Potter's Sub), lot 10, blk D......... 5 09
17054 E E Potter—In Kennedy Tract (Knowles & Potter's Sub), lot 11, blk D......... 5 08
17054 E E Potter—In Kennedy Tract (Knowles & Potter's Sub), lot 12, blk D......... 5 08
17054 E E Potter—In Kennedy Tract (Knowles & Potter's Sub), lot 13, blk D......... 6 23
17054 E E Potter—In Kennedy Tract (Knowles & Potter's Sub), lot 9, blk D......... 5 08

BLOCK F.

17076 A Waldenmeier—Mortgagee's interest in Kennedy Tract (Knowles & Potter's Sub), lots 3, 4, 5, 6, blk F......... 7 03

BLOCK K.

17124 J S Orchard—In Kennedy Tract (Knowles & Potter's Sub), pce of ld beg at a point on the se l of 25th ave 25 ft sw fm E 11th st, th sw 25 ft by 75 ft se, por blk K, and imps 1 17
17134 W T Webb and wife—In Kennedy Tract (Knowles & Potter's Sub)—Pce of ld beg at a point on the sw l of 25th ave 50 ft sw fm E 11th st, th sw 25 ft by 75 ft se, por blk K, and imps 1 16
17138 Webb & Merwin—In Kennedy Tract (Knowles & Potter's Sub), sw 25 ft lots 1, 2, 3, blk K, and imps......... 88
17149 Cath Schaupp—Mortgagee's interest in Kennedy Tract (Knowles & Potter's Sub), lot 5, blk K......... 3 32

BLOCK M.

17180 Adam Folrath—In Kennedy Tract (Knowles & Potter's Sub), lot 4, blk M, and imps.... 1 89

BLOCK N.

17211 Ellen Geddes—In Kennedy Tract (Knowles & Potter's Sub), lot 15, blk N.......... 60

BLOCK R.

17287 E E Potter—In Kennedy Tract (Knowles & Potter's Sub), lot 2, blk R......... 6 23
17287 E E Potter—In Kennedy Tract (Knowles & Potter's Sub), lot 3, blk R......... 3 36
17287 E E Potter—In Kennedy Tract (Knowles & Potter's Sub), lot 4, blk R......... 3 35
17289 E E Potter—In Kennedy Tract (Knowles & Potter's Sub), lot 6, blk R......... 3 30

BLOCK T.

17312 Ida Rosa Meduros—In Kennedy Tract (Knowles & Potter's Sub), lot 1, blk T......... 2 22

BLOCK C.

17355 N C Lassen—Mortgagee's interest in Shell Mound Tract, sw 25 ft lot 1 and ne 50 ft lot 2, blk C......... 4 59

BLOCK D.

17369 E L Gifford—In Shell Mound Tract, pce of ld beg at a point on the w l of Kennedy st 50 ft s fm Dennison st, th s 50 ft by 100 ft w, por blk D, imps and pers prop......... 2 95

CANNON TRACT.

17452 T H and S C Ferguson—In Cannon Tract, pce of ld ne l E 11th st 151 ft se fm 23d ave, th se 26 ft by 100 ft ne, and imps 7 43

BLOCK D.

BERNAMAYOU PLAT.

17515 24th Ave Methodist Church—In Bernamayou plat, pce ld beg at intersection of ne line of E 15th st with se line of 24th ave, th ne 90 ft by 107 6-12 ft se, por blk D, imps and pers prop 2 34

NORTH ALAMEDA TRACT.

17604 George Wahlerantz—In North Alameda Tract, in redivision of block, lots 6 and 7, blk 25... 68

HEBARD'S ADDITION.

17648 H A Hebard—In Hebard's Addition to lot 11, block A-137, of Minturn Tract, Alameda—Pce of ld beg at intersection of s l of U S canal and w l Park st, th n 61 deg 34 min w along s line of said canal 240 80-100 ft, th s 29 25-100 ft, th s 83 deg 1½ min e 53 88-100 ft, th s 60 deg 8¾ min e 51 01-100 ft, th s 55 deg 10¼ min e 137 89-100 ft to w l of Park st, th n 37 38-100 ft to beg......... 5 84

BLOCK A.

17665 J M Harley—In Camden 23rd Ave Tract, lot 8, blk A, and imps 5 96

MISCELLANEOUS.

17711 E A K McNeill—An undivided ⅔ interest in a piece of ld bd ne by lds of C P R R Co, th se by 22nd ave and ld of California Cotton Mills Co, sw and nw by San Antonio estuary, contg 9 94-100 acres......... 38 94
17713 E A K McNeill—An undivided ½ interest in pce of ld bd ne by ld of California Cotton Mills Co, se by blocks A and B, Kennedy Tract, sw by Livingston st and nw by San Antonio estuary, contg 5 25-100 acres 14 68

BLOCK A.

PERALTA HEIGHTS.

17710 Francis G Baker—In Peralta Heights, e 63½ ft of lot 7, blk A, imps and pers prop......... 1 72

BLOCK B.

17752 Louise P Katz—In Peralta Heights, lot 7, blk B......... 5 60
17752 Louise P Katz—In Peralta Heights, lot 10, blk B......... 9 09

BLOCK C.

17767 P E Bowles—In Peralta Heights, w 30 ft of lot 6, blk C 1 64
17768 Robert Carroll—In Peralta Heights, lot 8 and e 45 ft of lot 7, blk C......... 93

BLOCK D.

17783 Sarah E Collins—In Peralta Heights, lot 4, blk D......... 11 95
17791 Emma H Adams—In Peralta Heights, lot 12, blk D, and imps 8 41
17798 M Greenwood—Mortgagee's interest in Peralta Heights, lot 18, blk D......... 6 64

BLOCK E.

17814 W H Frost—In Peralta Heights, lot 4, blk E, imps and pers prop......... 3 56

BLOCK F.

17813 Elizabeth A Jacobs—In Peralta Heights, lot 10, blk F, and imps 5 00

CAPITAL TRACT.

17867 W Smith—In Capital Hd, lot 8 .... 1 64
17909 Nettie E Haney—In Capital Hd, lot 49......... 2 79
17902 D F McDonald—In Capital Hd, lot 51 59
17913 J Kennedy—In Capital Hd, lot 63 .... 2 23
17922 G L Condy In Capital Hd, lot 80 .... 1 31
17922 G L Condy In Capital Hd, lot 81 .... 1 30
17922 G L Condy In Capital Hd, lot 82 .... 1 30
17922 G L Condy In Capital Hd, lot 83 .... 1 30
17924 C E Siddall et al—In Capital Hd, lot 86......... 2 23
17926—C E Siddall et al—In Capital Hd, lot 88......... 2 22
17930 C E Siddall et al—In Capital Hd, lot 96......... 2 21
17932 C E Siddall et al—In Capital Hd, lot 98......... 2 21
17938 Unknown Owners—In Capital Hd, triangular pce of ld bd n by Peralta ave, e by Watson ave and w by Terminus st.... 1 07

BOULEVARD HEIGHTS.

BLOCK E.

17960 Helen B Van Wyck—In Boulevard Heights, lot 3, blk E, imps and pers prop......... 2 34

WATSON TRACT.

17969 John W Day—In Watson Tract, lot 9, contg 4 20-100 acres......... 43 76
17972 Annie C North—In Watson Tract in sub of plot 12, e ½ of n ½ of lot 2......... 2 79
17975 Frank S Twing—In Watson Tract, in sub of plot 13, lots 6 and 7......... 14 47

LAKE MERRITT PARK.

17985 L C Clark—In Lake Merritt Park, lots 1 and 2......... 77
17992 L C Clark—In Lake Merritt Park, lots 6 and 7......... 77
18026 L C Clark—In Lake Merritt Park, lots 38 and 42......... 77

RIDGWOOD TRACT.

18054 Pierce Hardware Co—In Ridgwood Tract, pce of ld e l Van Dyke ave 141 21-100 ft n fm 4th ave, n 50 ft, e 125 ft, s 38 45-100 ft, w 41 66-100 ft, s 11 55-100 ft, w 83 34-100 ft to beg, por lot 23, w 83 34-100 ft to beg, por lot 22. 3 35

LAKE VIEW TRACT.

18062 H C Campbell and T B Kent, Trustees—Mortgagee's interest in Lake View Tract, lots 1 and 2, blk 17......... 5 09
18069 Mary L Maxwell—Mortgagee's interest in Lake View Tract, lot 9, blk 17......... 2 79
18076 C B Williams—In Lake View Tract, lot 18, blk 17......... 1 57

24-ACRE TRACT.

18171 Nellie C Snetsinger and Ida M Williams—In 24-acre Tract, in Plot Lot 4, contg 9 91-100 acres 16 27

EAST OAKLAND HEIGHTS.

(BLOCK 1.)

18174 Union Savings Bank—In East Oakland Heights, lots 1 to 7, blk 1......... 6 51
18177 C D Pierce—In East Oakland Heights, lot 12, nw 15 ft of lot 11 and se 15 ft of lot 13, blk 1. 2 50
18178 C E White and E P Vandercook—In East Oakland Heights, lot 21, se 10 ft of lot 11 and nw 10 ft of lot 13, blk 1. 1 64
18179 Lillian Brooks—In East Oakland Heights, lots 22 to 27, blk 1.... 5 94
18180 Mary M Woods—In East Oakland Heights, lots 28 to 37, blk 1......... 9 09

BLOCK 2.

18189 R H Moore—Mortgagee's int in East Oakland Heights, lots 1, 3, 6, 7, blk 2......... 9 65
18191 Mary M Woods—In East Oakland Heights, lot 8, blk 2...... 2 79

BLOCK 4.

18217 C E Wilson—In East Oakland Heights, lots 1, 2, 18, 19, and se ½ of lot 3 blk 4......... 1 11

BLOCK 5.

18243 A D Wilson—In East Oakland Heights, lot 16, blk 5......... 63

BLOCK 6.

18425 W N Cowan—In East Oakland Heights, lot 1, blk 6......... 1 84
18425 W N Cowan—In East Oakland Heights, lot 2, blk 6......... 1 85
18250 E P Vandercook—In East Oakland Heights, lots 11 and 12, blk 6......... 74
18252 W N Cowan—In East Oakland Heights, lot 13, blk 6......... 1 84
18253 O M Vesper—In East Oakland Heights, lot 14, blk 6......... 3 37
18253—O M Vesper—In East Oakland Heights, lot 15, blk 6......... 3 36
18253 O M Vesper—In East Oakland Heights, lot 16, blk 6......... 3 36

BLOCK 7.

18254 C E Wilson—In East Oakland Heights, entire blk 7......... 63

BELLA VISTA PARK.

BLOCK B.

18270 A E Manning—In Bella Vista Park, lot 12 and sw 10 ft of lot 11, blk B......... 3 99

BLOCK C.

18287 H P Dunning—In Bella Vista Park, lot 35, blk C, imps and pp 2 02

BLOCK D.

18295 E E Potter—In Bella Vista Park, lot 8 and nw 3 ft of lot 7, blk D, imps and pers prop . 2 95

BLOCK H.

18316 William Davis—In Bella Vista Park, lot 5, blk H, imps and pers prop 2 02

MISCELLANEOUS.

18324 Ann Winlock—Pce of ld beg at intersection of the se line of 9th ave with ne line of Town of Clinton, th ne 65 ft by 150 ft se......... 67

TEMPLETON TRACT.

18374 R L Kenney—In Templeton Tract, lot 19......... 90
18383 Clara B Lovejoy—In Templeton Tract, sw 35 ft of lot 25 and imps......... 1 50
18403 S G Smythe—In Templeton Tract, lots 47, 48 and 49......... 2 35
18466 O J Cline—Mortgagee's interest in Templeton Tract, lot 50......... 6 61
18107 John Gale—Mortgagee's interest in Templeton Tract, lot 50. 2 68

CAMERON TRACT.

BLOCK 1.

18409—Mary Mather, in Cameron Tract, lot 2, blk 1......... 5 67
18448 Ida M White—In Cameron Tract, w 141 ft of lot 5, imps and pers prop......... 2 34
18449 E Williams—Mortgagee's interest in Cameron Tract, w 141 ft of lot 5......... 17 10

MISCELLANEOUS.

18166 E C Sessions—Pce ld bd n by ld of C H Redington, Webster Heights, M A Decker, L G Mauvais, e by ld of E C Sessions, s and w by ld of Contra Costa Water Co, contg 85-100 of an acre......... 4 22
18168 E C Sessions—Pce ld bd n and w by Hopkins st, e by Sausal Creek and s by plot 8, Cameron Tract, 57-100 of an acre.. 2 80
18468 E C Sessions—Pce of ld bd n by ld of E C Sessions, e by ld of E B Stacy, s by ld of M A Trescott, w by ld of L G Mauvais, 66-100 of an acre......... 3 37
18469 F Bormann—Pce ld bd n by ld of E C Sessions, e by ld of M A Trescott, s by charter line of City of Oakland and w by ld of Contra Costa Water Co, 35-100 of an acre, and imps 2 77
18474 Myron A Decker—Pce of ld bd n by Hopkins st, e by ld of L G Mauvais, s by ld of E C Sessions and w by Webster Heights, contg 2 acres......... 6 64

WALSWORTH TRACT.

18490 A D Porter—In Walsworth Tract, pce of ld nw line of Emma st or Fairmount st 161 ft ne fm Summit st, th ne 76 59-100 ft, nw 462 ft to center of creek, th sw along center of creek to pt where s l of lot 1 intersects said line of creek, th se 452 ft to beg, por lot 1.... 5 84
18516 Nellie and Geo W Edwards—In Walsworth Tract, sub 5, lot 15 and sub 6, lot 15......... 5 92

HAMILTON TRACT.

18539 W F Pierce—In Hamilton Tract, lot 14......... 5 09
18549 E H Staples—In Hamilton Tract, lot 21......... 70
18557 E Brown—Mortgagee's interest in Hamilton Tract, lot 28.... 3 33
18562 Union National Bank of Oakland—In Hamilton Tract, lots 32 and 33......... 3 39

OAKLAND VIEW HD.

18566 Sylvester Luther—In Hamilton Tract, lot 36......... 99

BLOCK B.

18639 Margaret E Chestnut—In Oakland View Homestead, lot 29, blk B......... 9 59
18640 Margaret E Chestnut—In Oakland View Homestead, lot 28, blk B......... 1 11

BLOCK D.

18690 Chas B Wells—In Oakland View Homestead, lot 15, blk D 80
18700 George W Frink—In Oakland View Homestead, an undiv ¼ int in lot 81, blk D......... 1 70
18700 George W Frink—In Oakland View Homestead, an undv ½ int in lot 82, blk D......... 1 71

BLOCK E.

18717 Alfred S Barney—In Oakland View Homestead, lots 23 and 34, blk E, and imps......... 69
18717 Alfred S Barney, pers prop.... 5 39
18723 C E Siddall—In Oakland View Homestead, lot 3, blk F......... 9 00

BLOCK F.

18736 Annie J Grimes—In Oakland View Homestead, lot 19, blk F......... 6 24
18736 Annie J Grimes—In Oakland View Homestead, lot 20, blk F 6 23
18737 Mary A Cuthbertson—In Oakland View Homestead, lot 21, blk F, and imps......... 9 59

FLINT TRACT.

18765 Alice L Brown—Mortgagee's interest in Flint Tract, map No 4, lot 3, blk F......... 1 52

BLOCK G.

18787 O A Brewick—In Flint Tract, No 4, lot 26, blk G, imps and pers prop......... 1 72

BLOCK G & H.

18805 Mary L Maxwell—In Flint Tract Redivision, blks G and H, lot 9, blk H......... 1 67

BLOCK G.

LINDA VISTA TERRACE.

18856 Frank L Adams—In Linda Vista Terrace, por s of n l city of lot 16 and 17, blk G......... 1 07

BLOCK I.

18872 R Derby—In Linda Vista Terrace, lot 7, blk I, imps and pers prop......... 4 17

STANFORD TRACT.

BLOCK B.

18915 O M Kellogg—Mortgagee's interest in Stanford Tract, lot 21 and s 5 ft lot 20, blk B.... 10 33
18917 Ellen Hussey—Mortgagee's interest in Stanford Tract, lot 22, blk B......... 6 08
18918 W F Pierce—In Stanford Tract, lot 23, blk B......... 5 08

OAKLAND HEIGHTS.

BLOCK J.

18971 Emily B Dow—In Oakland Heights (Revised map of), beg at a pt on w l Vernon st 65 ft in a middle of a curve at corner of Vernon and Perry sts, th n 65 ft, w 159 01-100 ft, s 123 02-100 ft, e 136 ft to beg, being n por lot 8, blk J, imps and pers prop......... 4 78

BLOCK L.

19005 S Elmore—In Oakland Heights (Revised map of), lot 2, blk L 18 53
19008 Helen and Laura W Bacon—In Oakland Heights (Revised map of), n l Shotwood st 162 50-100 ft se fm Perry st, th se 63 ft by 175 ft nw, por lot 3, blk L, and imps......... 10 13

BLOCK T.

19047 M P Jones—Mortgagee's interest in Oakland Heights (Revised map of), n ½ lot 3, blk T......... 2 68

BLOCK X.

19073 R H Gans—In Oakland Heights (Revised map of), lot 1, blk V 1 01

BLOCK W.

19087 John Anderson—In Oakland Heights (Revised map of), lot 8, blk W......... 77

PLEASANT VALLEY TRACT.

19097 W S Baxter—In Pleasant Valley Tract, undiv ½ int in lots 1 and 2, contg 1 82-100 acres.... 4 21
19098 H B Smith et al—In Pleasant Valley Tract, an undiv ½ int in lots 1 and 2, contg 1 82-100 acres 4 21
19111 W S Baxter—In Pleasant Valley Tract, an undiv ½ int in lot 18, contg 1 185-1000 acres ... 2 90
19111 W S Baxter—In Pleasant Valley Tract, an undiv ½ int in lot 19, contg 1 5-100 acres...... 2 91
19112 H B Smith et al—In Pleasant Valley Tract, un div ½ int in lot 18, contg 1 185-1000 acres.... 2 90
19112 H B Smith et al—In Pleasant Valley Tract, undiv ½ int in lot 10, contg 1 5-100 acres...... 2 90
19117 Unknown Owners—In Pleasant Valley Tract, all that certain pce land lying n of the n line of the proposed boulevard as now located and the s line of lot 21 of the above tract, contg 5 acres more or less......... 23 43

SUNNY SLOPE TRACT.

BLOCK A.

19123 J R Hodge—In Sunny Slope Tract, lots 5, 17, 18 and 19, blk A......... 77
19130 H C Best—In Sunny Slope Tract, lots 14 and 16, blk A... 64

BLOCK B.

19137 F C Maxwell—In Sunny Slope Tract, lots 3, 4 and 5, blk B.. 70
19139 J R Hodge—In Sunny Slope Tract, lot 6, blk B......... 57
19143 H C Best—In Sunny Slope Tract, lot 9, blk B......... 57

BLOCK C.

19148 H E Hebard—In Sunny Slope Tract, lots 1 to 7, blk C......... 1 18
19149 L Tomasini—Mortgagee's interest in Sunny Slope Tract, lots 1 to 7, blk C......... 3 56
19150 H E Hebard—In Sunny Slope Tract, lot 11, blk C......... 1 17
19150 H E Hebard—In Sunny Slope Tract, lot 12, blk C......... 1 17
19150 H E Hebard—In Sunny Slope Tract, lot 13, blk C......... 1 17
19150 H E Hebard—In Sunny Slope Tract, lot 14, block C......... 1 17
19150 H E Hebard—In Sunny Slope Tract, lot 15, blk C......... 1 17
19150 H E Hebard—In Sunny Slope Tract, lot 16, blk C......... 1 17
19150 H E Hebard—In Sunny Slope Tract, lot 19, blk C......... 63
19150 H E Hebard—In Sunny Slope Tract, lot 20, blk C......... 62
19150 H E Hebard—In Sunny Slope Tract, lot 21, blk C......... 62

OAKLAND PROSPECT HOMESTEAD.

19157 Chas Borchard—In Oakland Prospect Homestead, lot 7.... 1 65
19157 Chas Borchard—In Oakland Prospect Homestead, lot 8.... 1 65
19161 Unknown Owners—In Oakland Prospect Homestead, lot 14,.. 1 63
19163 James M Pimental—In Oakland Prospect Homestead, lot 16.... 1 63
19165 Unknown Owners—In Oakland Prospect Homestead, lot 18.... 1 63
19170 M and D McEachon—In Oakland Prospect Homestead, lot 23......... 1 64
19172 Unknown Owners—In Oakland Prospect Homestead, lot 25.... 1 64
19188 T Conly—In Oakland Prospect Homestead, lot 48......... 1 64
19197 Unknown Owners—In Oakland Prospect Homestead, lot 55.... 1 63
19198 Unknown Owners—In Oakland Prospect Homestead, lot 56.... 1 64
19215 P M White—In Oakland Prospect Homestead, lot 78......... 1 64

PLOT 24.

19228 Geneve Scott—In Plot 24, pce of ld bd ne by Plot 26, se and sw by ld of S M Bradbury and nw by Pleasant Valley Tract, por Plot 24, contg 5 acres...... 16 54
19248 East Oakland Street Railroad, (a corporation)—About 500 ft of single track electric railway, incldg bridges, switches and trestles running fm Indian Gulch to terminus at Trestle Glen and also roadway, roadbed, rails, including wires and poles, 500 ft......... 9 05

ALAMEDA TOWNSHIP.

STRATTON'S SURVEY.

BLOCK 1.

20001 C E Dwinelle—In Stratton's Survey, an undivided ½ int in lots 1 to 13 inc, blk 1......... 1 07

BLOCK 2.

20004 C E Dwinelle—In Stratton's Survey, an undivided ½ int in lots 1 to 6 and 8 to 13, blk 2.... 1 07

BLOCK 3.

20007 C E Dwinelle—In Stratton's Survey, an undivided ½ int in lots 1 to 14 inc, blk 3......... 1 07

BLOCK 4.

20009 C E Dwinelle—In Stratton's Survey, an undivided ½ int in lots 1 to 14 inc, blk 4......... 1 07

BLOCK 5.

20011 C E Dwinelle—In Stratton's Survey, an undivided ½ int in lots 1 to 14 inc, blk 5......... 1 08

BLOCK 6.

20013 G W Grannis—In Stratton's Survey, lots 1 to 14 inc, blk 6.. 1 07

BLOCK 9.

20018 C E Dwinelle—In Stratton's Survey, an undivided ½ int in lots 11, 12, 13, and 14, blk 9.... 1 07

BLOCK 10.

20023 C E Dwinelle—In Stratton's Survey, an undivided ½ int in lots 7, 12, 13 and 14, blk 10..... 79

BLOCK 11.

20027 C E Dwinelle—In Stratton's Survey, an undivided ½ int in lots 3 to 8 inc, blk 11......... 1 07

BLOCK 13.

20030 C E Dwinelle—In Stratton's Survey, an undivided ½ int in lots 1 to 8, and 12 to 14, blk 13 1 36

BLOCK 14.

20037 F J Sterling—In Stratton's Survey, lot 11, blk 14......... 78

BLOCK 15.

20039 C E Dwinelle—In Stratton's Survey, an undivided ½ int in lots 3, 4, 7 to 11 inc, blk 15.... 1 08

BLOCK 17.

20042 C E Dwinelle—In Stratton's Survey, an undivided ½ int in lots 1 to 11, blk 17......... 1 87

BLOCK 18.

20045 C E Dwinele—In Stratton's Survey, an undivided ½ int in lots 1 to 8 inc, blk 18......... 1 07

BLOCK 19.

20050 W R Harker—In Stratton's Survey, lot 8, blk 19......... 78
20051 C E Dwinelle—In Stratton's Survey, an undivided ½ int in lots 4 to 7 inc, blk 19......... 1 61

BLOCK 22.

20056 C E Dwinelle—In Stratton's Survey, an undivided ½ int in lots 5, 6, 9, 10, 11, blk 22......... 1 07

BLOCK 23

20060 C E Dwinelle—In Stratton's Survey, an undivided ½ int in lots 4 to 11 inc, blk 23......... 1 07

BLOCK 25.

20065 C E Dwinelle—In Stratton's Survey, an undivided ½ int in entire block 26 .... 1 61

BLOCK 26.

20067 C E Dwinelle—In Stratton's Survey, an undivided ½ int in lots 1 to 8 inc, blk 26......... 1 07

BLOCK 27.

20070 C E Dwinelle—In Stratton's Survey, an undivided ½ int in lots 1 to 8, blk 27......... 1 64

BLOCK 33.

20080—C E Dwinelle—In Stratton's Survey, an undivided ½ int in entire block 33......... 3 35

BLOCK 35.

20083 C E Dwinelle—In Stratton's Survey, an undivided ½ int in lots 2 to 7 and 9 to 14, blk 35.. 1 36

BLOCK 36.

20093 M H Crawford—In Stratton's survey, lots 9, 10, 11 and s 80 ft lot 8, blk 36......... 1 93

BLOCK 38.

20095 C E Dwinelle—In Stratton's Survey, an undivided ½ int in lot 1, blk 38......... 1 08

BLOCK 41.

20100 C E Dwinelle—In Stratton's Survey, an undivided ½ int in entire blk 41......... 1 61

BLOCK 42.

20103 C E Dwinelle—In Stratton's Survey, an undivided ½ int in lots 9 to 12 inc, blk 42......... 78

BLOCK 43.

20107 C E Dwinelle—In Stratton's Survey, an undivided ½ int in lots 5 to 8 and 10 and 11, blk 43 4 23

BLOCK 44.

20112 C E Dwinelle—In Stratton's Survey, an undivided ½ int in lot 8, blk 44......... 2 50

BLOCK 50.

20121 C E Dwinelle—In Stratton's Survey, an undivided ½ int in entire blk 50......... 1 08

BLOCK 51.

20123 C E Dwinelle—In Stratton's Survey, an undivided ½ int in lots 1, 2, 3, 8, blk 51......... 3 93

BLOCK 52.

20134 C E Dwinelle—In Stratton's Survey, an undivided ½ int in lot 8, blk 52......... 1 36

BLOCK 60.

20161 C E Dwinelle—In Stratton's Survey, an undivided ½ int in lot 1, 2, 3 and 8, blk 60......... 4 80

BLOCK 65.

20191 F S Mathewson, admr estate of T D Mathewson—In Stratton's Survey, entire blk 65.... 32 58

BLOCK 68.

20193 C E Dwinelle—In Straton's survey, entire blk 68 .... 2 79

BLOCK 71.

20196 G A E Christiansen—In Stratton's Survey, pce of ld beg at the nw cor Madison and Post sts, th w 60 ft by 124 7-12 ft n, por blk 71, and imps......... 8 51
20196 G A E Christiansen—Pers prop 2 34

BLOCK 74.

20215 Sarah A Stone—Mortgagee's int in Stratton's survey, an undivided ½ int in entire blk 74......... 2 18

BLOCK 81.

20220 W F Oeding—In Stratton's survey, pce of ld beg at pt on the e line of Fountain st 100 ft n fm Monroe st, th n 56 06-100 ft, e 100 ft, s 63 95-100 ft, w 50 ft, n 6 44-100 ft, w 50 ft to beg, por blk 81, and imps...... 10 62

BLOCK 82.

20236 F S Mathewson, admr of estate of T D Mathewson—In Stratton's Survey, lots 12 and 13, blk 82......... 7 37

BLOCK 83.

20256 G M Francis—Mortgagee's int in Stratton's Survey, lot 19, blk 83......... 2 78

MEYER'S SURVEY.

BLOCK 90.

20277 Alfred S Barber—In Meyers' Survey, pce ld beg at the ne cor Jackson and Fountain sts, th n 120 ft by 40 ft e, por blk 90, and imps 6 19
20277 Alfred S Barber—Pers prop.... 2 34

SATHER TRUST PROPERTY.

BLOCK 10.

20336 William Patterson—In Sather Trust Property, south of Jackson st, lot 1, blk 10......... 65
20355 William Patterson—In Sather Trust property n of Jackson st lot 3, blk 104......... 77

BLOCK 105

20368 O W Townsend—Pce of ld w l of College ave 100 ft s fm Madison st, th s 50 ft by 90 ft w, por blk 105 and imps......... 59

BLOCK 106

20381 John J Daniels—Pce of ld beg at the se cor of Monroe st and Pease ave, th s 40 ft, s 87 ft, w 40 ft n 88¾ ft to beg, por blk 106 and imps 1 45
20391 C F and M H Fontaine—Pce of ld beg at pt on e l Pease ave at the intersection of n l of ld formerly owned by Clark and Carpentier, th n 35 ft by 70 ft e, por blk 106 and imps......... [illegible]

BLOCK 109

20435 San Francisco Savings Union—A tract of land bd n by ld of B Benedict, e by Bishop & Hart Tract, s by ld of Emma J Couper and w by Versailles ave, por blk 109 and imps.. 52 06

BLOCK 110.

20463 E Pollexfen—In Bishop and Hart Tract, lot 10, blk 110 and imps......... 2 38

BLOCK B-111.

20483 J P Cully—In Liberty and Garfield Tract, lots 7 and 8, blk B-114......... 90

HAWLEY TRACT.

BLOCK 116

20518 Annie Mier—Mortgagee's int in Hawley Tract, w 19 ft of lot 27, blk 116......... 4 51
20523 L Fricke—In Hawley Tract, w 33 1-12 ft lot 29, blk 116, and imps......... 4 75

HIGH STREET BRIGGS TRACT.

BLOCK 118.

20545 Helen Forsyth—In High st Briggs Tract, lot 6, blk 118, and imps......... 9 46
20567 John G Bliss—In High st Briggs Tract, lot 22, blk 118, imps and pers prop......... 9 55
20569 J S Capron—In High st Briggs Tract, lot 23, blk 118......... 5 91

HIRSHFELD TRACT.

BLOCK 119

20601 C Pauling—In Hirshfeld Tract, w 26 ft of lot 8, blk 119 and imps......... 1 62
20656 Chas M Halsey—In Hirshfeld Tract, lots 11 and 12, blk 119 and imps......... 6 12

SATHER & ROBINSON TRACT

BLOCK A-121

20667 Agnes L Flemming—In Sather & Robinson Tract, lots 6 and 29, blk A-121, imps and pers prop......... 6 60

BLOCK B-121

20695 Margaret R Spreen—In Sather & Robinson Tract, lot 18, blk B-121 and imps......... 1 92
20698 Minnie R Powell—In Sather & Robinson Tract, lot 20, blk B-121, and imps......... 7 45
20700 G M Francis—Mortgagee's interest in Sather & Robinson Tract, lot 21, blk B-121......... 13 60

BLOCK C-121.

20712 H Mohns—In Sather & Robinson Tract, lot 4, 5, 6, 7, blk C-121......... 9 34

JOHNSON TRACT.

BLOCK 122

20721 W C Rarig—In Johnson Tract, lots 5 and 6, blk 122 .... 1 64
20727 Mary B Freeman—In Johnson Tract, pce of ld beg s l Lincoln ave 390 ft w fm Court st, th w 71 6-12 ft by 150 ft s, por blk 122, and imps......... 3 55
20729 E H R Johnson—In Johnson Tract, pce of ld beg s l Lincoln ave 464 6-12 ft fm Court st, th w 46 ft by 150 ft s, por blk 122 and imps......... 7 75
20754 G Garibaldi—Pce of ld beg at pt n l Lincoln ave 464 6-12 ft e fm w l 4 acre tract survey, th e 50 ft by 130 ft n, por blk 122, and imps......... 19 97
20767 Home Building Company—Mortgagee's interest in a pce of ld beg at pt n line of Lincoln ave 100 ft e fm w l 4-acre tract survey, th e 50 ft by 130 ft n, por blk 122 .... 4 63
20769 H Morganstern—Pce of ld beg at pt n l Lincoln ave at w l of 4-acre tract survey, th e 50 by 130 ft n, por blk 122, and imps 4 63

ALAMEDA STATION HOMESTEAD.

BLOCK D-121.

20875 Mary N Cutler—In Alameda Station Hd, pce ld beg at s l Buena Vista avenue 60 ft w fm Foley st th w 30 ft by 100 ft s, por lots 15 and 16, blk D-121 and imps......... 85

HAYS & CAPERTON TRACT.

BLOCK A-125

20901 Maria Verbeck—In Hays and Caperton Tract, w 40 ft of lots 5 and 6, blk A-125, and imps......... 3 71

JENKS AND MEAD HOMESTEAD.

BLOCK 4-125.

20968 Mary N Cutler—In Jenks and Mead Hd, w 25 ft of lot 15, blk 4-125, and imps......... 2 90
20972 H Gresens—In Jenks and Mead Hd, lot 17, blk 4-125 and imps 2 53

BLOCK 2-126.

21004 Mary A Young—Mortgagee's interest in Jenks and Mead Hd, lot 10, blk 2-126......... 4 40
21005 F E Mason—In Jenks and Mead Hd, lots 11, 12, 17, 18 and s 100 ft of lots 13 and 14, and all except por assessed to N Renicker of lot 15, blk 2-126 imps and pers prop......... 11 50

PANCOAST TRACT.

BLOCK 126.

21011 Henry W Wheeler—In Pancoast Tract, lot 5 and n 52½ ft lot 7, blk 126, and imps......... 11 46
21011 Henry W Wheeler—In Pancoast Tract, pce of ld beg at pt w l Broadway 200 ft n fm Buena Vista ave, th n 3¼ ft, w 121 1-6 ft, n 38 ft, w 19¾ ft, s 38 ft, e 140 1-6 ft to beg, por blk 126......... 77

CHIPMAN TRACT.

BLOCK 2-127.

21025 Christian Zinn—In Chipman Tract, lots 4, 5, 6 and 7, blk 2-127......... 9 93

HAYS & CAPERTON TRACT.

BLOCK 1-127.

21035 Alex Mackie—In Hays & Caperton Tract, lots 4 and 5, blk 1-127 .... 21 11

BLOCK 5-131.

21098 W G Marcy—In Hays & Caperton Tract, e 106 ft of lots 8, 9, 10, blk 5-131......... 11 85

BLOCK 4-132.

21139 Helen W Shaner—In Hays & Caperton Tract, pce of ld beg at pt e l Broadway 147 ft s fm Santa Clara ave, th s 49 ft by 140⅝ ft e, por blk 4-132, imps and pers prop......... 4 14

BLOCK 9-132.

21168 Dora S and Marcia A Clark—In Hays & Caperton Tract, lot 4, blk 9-132 and imps......... 10 53

BLOCK 132.

21190 Wm Abjohn—Pce ld e l Broadway 210 ft s fm Central ave, th s 40 ft by 140 2-12 ft e, por blk 132, and imps 6 65

HAYS & CAPERTON TRACT.

BLOCK 14-132

21202 Thomas Linane—In Hays & Caperton ½ acre lots, lots 1 and 2, blk 14-132, and imps......... 1 57
21202 Thomas Linane—Pers prop.. ... 2 34

BLOCK 132.

21206 M C Flemming—Pce of ld e l Pearl st 210 ft s fm Central ave, th s 28 ft by 140 ft e, por blk 132, and imps......... 2 14
21215 R and A Gibbons—Pce ld ne cor Pearl st and Encinal ave, th n 220 ft, e 169 ft, s 229 ft to Encinal ave, w 169 ft to beg, por blk 132 and imps 2 55
21217 E and A Bannister—Pce of ld bd n by ld of J H Young, e by Versailles ave, s by Monroe st and w by ld of R and A Gibbons, por blk 132... 29 13

ALAMEDA PARK HOMESTEAD.

BLOCK 3-133.

BLOCKS 34, 35, 36, 133.

21201 W P Gibbons—In Alameda Park Hd, entire blks 34-35-36-Park Hd, entire blks 34, 35, 36, 133 .... 8 84

BLOCK 16-134.

21325 Jos Gottlieb—In Alameda Park Hd, sub survey, n 21 ft lot 2, blk 16-134 .... 3 11
21327 J H Foy—In Alameda Park Hd, sub survey, lot 3 and s 1 ft lot 2, blk 16-134, imps and and pers prop......... 1 72

BLOCK 20-134.

21341 Sophia Isaacs—In Alameda Park Hd, n 47 ft of lot D, blk 20-134, and imps......... 14 06

BLOCK 25-134.

21358 Annie R Cook—In Alameda Park Hd, lot C, blk 25-134, and imps 4 15

BLOCK 22-134.

21375 Isabella L Minor—In Alameda Park Hd, lot B, blk 22-134......... 1 07

BLOCK 20-134.

21379 Geo W and Lulu B Davis—In Alameda Park Hd, pce of ld w l Park ave 45 1-12 ft s fm ne cor lot A, blk 20, Alameda Park Hd, th S 45 1-12 ft, w 157 11-12 ft, n 48 2-12 ft, e 157 10-12 ft to beg, por lots A and B, blk 20-134, and imps......... 4 24

BLOCK 16-134.

21386 Bank of Alameda—Mortgagee's interest in Alameda Park Hd, lot B, blk 16-134......... 4 91

BLOCK 46-134.

21397 H S Dixon—In Alameda Park Hd, lot D, blk 46-134......... 11 39

BLOCK 49-134.

21405 Robert W Baxter—In Alameda Park Hd, lot C, blk 49-134 and imps......... 21 12
21405 Robert W Baxter—Pers prop... [illegible]

BLOCK 51-134.

21413 G M Francis—Mortgagee's interest in Alameda Park Hd, n 35 ft of lot C, blk 51-134......... 2 68
21414 G M Francis—Mortgagee's interest in Alameda Park Hd, n 35 ft of lot C, blk 51-134 .... 1 36
21415 Geo French—Mortgagee's interest in Alameda Park Hd, n 35 ft of lot C, blk 51-134......... 1 36

BLOCK 52-134.

21419 Wm Carroll—In Alameda Park Hd, lot D, blk 52-134, and imps 5 87

BLOCK 57-134.

21428 Allan Carr—In Alameda Park Hd, lot A, blk 57-134, and imps .... [illegible]

BLOCK 29-134.

21477 Alameda Savings Bank—Mortgagee's interest in Alameda Park Hd, lot C, blk 29-134......... 8 53

HAYS & CAPERTON TRACT.

BLOCK 46-135.

21529 Geo C McConnell—In Hays & Caperton ¼ acre lots, pce of ld bd n by ld of M Bliss, e by Broadway, s by ld of T C Morgan and w by ld of M A Howard, por blk 46-135, imps and pers prop......... 2 35
21531 A J Borgner—Mortgagee's interest in Hays & Caperton Tract, pce of ld bd n by ld of M Bliss, e by Broadway, s by ld of T C Morgan and w by ld of M A Howard, por blk 46-135 57

BLOCK 45-135.

21538 E Attredge—Mortgagee's interest in a pce ld w l Broadway 60 ft s fm se cor lot 44, Hays & Caperton ¼ acre lots, th s 50 ft by 140 2-12 ft w, por blk 45-135 .... 8 13

CRIST TRACT.

BLOCK 135.

21558 Pacific Improvement Co—In Crist Tract, all except s 10 ft of lot 1, blk 135......... 18 56

HAYS & CAPERTON TRACT.

BLOCK 12-135.

21563 A L Halsey—In Hays & Caperton ½ acre lots, lot 2, blk 12-135, imps and pers prop......... 2 35

HASTINGS TRACT.

BLOCK 7-136.

21582 J H Douglas—Mortgagee's interest in Hastings Tract, lot 14, blk 7-136......... 2 54

BLOCK 136.

21610 Emily Nager—In Hastings Tract, lots 20 and 21, blk 136, and imps 5 01
21621 D T Sullivan—Pce ld s l San Jose ave 150 ft w fm Broadway, th w 70 ft by 150 ft e, por blk 136, imps and pers prop.... 3 54

BLOCK 4-136.

21638 Oakland Bank of Savings—Mortgagee's interest in Hays & Caperton ½ acre lots, lot 2, blk 4-136 .... [illegible]

LANDS ADJACENT (SUB SURVEY).

BLOCK A-137.

21656 Henry A Hebard—In lands adjacent (sub sur), lot 11, blk A-137 .... [illegible]
21659 Henry A Hebard—In lands adjacent (sub survey), lots 14 and 15, blk A-137, and imps.... [illegible]

BLOCK 43-137.

21672 Henry A Hebard—In lands adjacent, lot 14, blk 43-137......... [illegible]

BLOCK 44-137.

21707 M Stokes—In lands adjacent, e ½ of lot 20, blk 44-137, and imps. [illegible]

BLOCK 8-140.

21966 S Isaacs—In lands adjacent, e 100 7-12 ft lot 1, n 9¾ ft of e 100 2-12 ft of lot 8, blk 8-140......... [illegible]

BLOCK R-140.

21884 Edward P Fish—In lands adjacent, lot 4, blk R-140, and imps ... 2 69

21888 Mary Wolff—In lands adjacent, pce ld w l Park st 50 2-12 ft s fm San Antonio ave, th s 50 2-12 ft, w 137 6½-12 ft, n 50 ft, e 121 11-12 ft to beg, por blk R-140, and imps ... 18 81

BELLEVUE TRACT.

BLOCK B-142.

21959 O E Olsen—In Bellevue Tract, lot 7, blk B-142, and imps ... 2 00

21968 W T and J H Farrar—In Bellevue Tract, e 15 ft lots 2, 1, 6, blk B-142, and imps ... 5 36

BLOCK C-142.

22002 E N Clark—In Bellevue Tract, lots 8 and 10, blk C-142 ... 1 57

22020 Jennie M Young — In Bellevue Tract, lot 20, blk C-142, and imps ... 56

LANDS ADJACENT TO TOWN OF ENCINAL.

BLOCK I-143.

22036 John M Robertson—In lands adjacent, lot 11 in w ½ blk I-143 and imps ... 7 15

BLOCK R-143.

22081 J F Sublet—In lands adjacent, lot 3 in w ½ blk R-143, imps and pers prop ... 2 31

BLOCK P-143.

22137 Isabella West—In lands adjacent, lot 10 in w ½ blk P-143 and imps ... 1 59

22146 Home Seekers' Loan Assn—Mortgagee's interest in lands adjacent, lot 11 in w ½ blk P-143 ... 7 31

22171 German Savings and Loan Soc—Mortgagee's interest in lands adjacent, lot 12 and w ½ of lot 11 in e ½ blk P-143 ... 5 59

BLOCK C-144.

22240 Emanuel Levy—In lands adjacent, w 33 ft of lot 16 in e ½ blk C-144, imps and pers prop. 4 17

BLOCK D-144.

22254 R H Ingram—In lands adjacent, lot 14 and w ½ lot 13 in w ½ blk D-144, imps and pers prop ... 1 72

BLOCK 33-145.

22323 Ernest Pollerfeu—In lands adjacent, lots 8 and 9, blk 33-145, and imps ... 9 59

BLOCK 34-145.

22367 Placer County Bank — Mortgagee's interest in lands adjacent, lots 8 and 9, blk 34-145 ... 32 21

22358 Annie G Miller—In lands adjacent, lot 10, blk 34-145, and imps ... 1 08

BLOCK 40-146.

22383 H L Rea—In lands adjacent, lot 6, blk 40-146, imps and pers prop ... 1 73

PIONEER HOMESTEAD.

BLOCK H-147.

22407 D B V Henario—In Pioneer Hd, lot 16 in w ½ blk H-147 ... 8 51

BLOCK O-147.

22475 E W Hill, Trustee—In Pioneer Hd, s 130 ft of lots 4 and 5 in w ½ blk O-147 ... 4 49

22476 A Borel—Mortgagee's interest in Pioneer Hd, s 130 ft of lots 4 and 5 in w ½ blk O-147 ... 11 41

BELLEVUE TRACT.

BLOCK D-147.

22533 Alameda Savings Bank—Mortgagee's interest in Bellevue Tract, lot 8, blk D-147 ... 16 35

22540 Blanche Coates—In Bellevue Tract, lots 10 and 11, blk D-147, imps and pers prop ... 3 56

22542 D H Mills—In Bellevue Tract, lot 15, blk D-147, and imps ... 11 07

PIONEER HOMESTEAD.

BLOCK E-148.

22622 A S Barber and A C Stoddard—In Pioneer Hd, lot 7 in w ½ blk E-148 ... 87

22642 A C Stoddard and A S Barber—In Pioneer Hd, lots 6 and 7 in e ½ blk E-148, imps and pers prop ... 37 17

22649 James Cameron — In Pioneer Hd, w ½ of lot 12 in e ½ blk E-148, and imps ... 5 91

LANDS ADJACENT.

BLOCK 18-149.

22677 S Vincent—In lands adjacent, e 30 ft of lot 15, blk 18-149, and imps ... 75

BLOCK 25-149.

22704 Mary R Mastick—In lands adjacent, lot 13, blk 25-149 ... 9 09

22705 Mary R Mastick—In lands adjacent—lots 14 and 15, blk 25-149 ... 4 69

BLOCK 20-149.

[illegible] Alice K Cooley—In lands adjacent, e ½ of lot 15, blk 20-149, imps and pers prop ... 1 72

BLOCK 22-149.

22778 C J Smiley—In lands adjacent, lot 13, blk 23-149, and imps ... 19 42

22778 C J Smiley—Pers prop ... 1 72

BLOCK 15-150.

22782 J M Rauer—Mortgagee's interest in lands adjacent, all except portion assessed to W H McDonald of block 15-150 ... 20 87

22783 W H McDonald—In lands adjacent, pce of ld e l Willow st 127½ ft n fm Clement ave, th n 127½ ft by 90 ft e, por lots 11, 12, 13, blk 15-150 ... 77

22783 Julia M Rauer—Mortgagee's interest in lands adjacent, pce of ld e l Willow st 127½ ft n fm Clement st, th n 127½ ft by 90 ft e, por lots 11, 12, 13, blk 15-150 ... 5 95

22784 J A Waymire—In lands adjacent, entire blk 23-150 ... 1 32

BLOCK 23-150.

22785 J M Rauer—Mortgagee's interest in lands adjacent, entire blk 23-150 ... 35 44

BLOCK 16-150.

22794 Julia F Kellogg—In lands adjacent, pce of ld n l Eagle ave 168 ft e fm Willow st, th e 42 ft by 150 ft n, por lots 6 and 7, blk 16-150, and imps ... 4 30

22794 Julia F Kellogg—Pers prop ... 4 17

BLOCK 27-150.

22797 J A Waymire—In lands adjacent, e ½ of blk 27-150, and imps ... 3 38

22799 Isabella A Taber—Mortgagee's interest in lands adjacent, e ½ blk 27-150 ... 7 12

BLOCK 17-150.

22802 J W Beatty—In lands adjacent, pce of ld s l Eagle ave 126 ft e fm Willow, th e 42 ft, s 150 ft, w 35 ft, n 22 6-12 ft, w 1 ft, n 125 ft to beg, por lots 14 and 15, blk 17-150, imps and pers prop ... 2 31

BLOCK 26-150.

22819 J A Waymire—In lands adjacent, w ½ of blk 26-150 ... 7 20

22821 J M Rauer—Mortgagee's interest in lands adjacent, w ½ of blk 26-150 ... 13 05

22822 J A Waymire—In lands adjacent, e ½ of blk 26-150 ... 2 20

[illegible] Isabella A Taylor—Mortgagee's interest in lands adjacent, e ½ of blk 26-150 ... 4 31

BLOCK G-151.

[illegible] George C Lewis—In lands adjacent, pce of ld e l Chestnut st 41 6-12 ft s fm Encinal ave, th s 25 ft by 100 ft e, por of w ½ blk G-151, and imps ... 10 21

PIONEER HOMESTEAD.

22864 T C Kenyon—In Pioneer Hd, lot 9 in e ½ blk G-151, imps and pers prop ... 5 30

LANDS ADJACENT.

BLOCK M-151.

22900 Ella E Fee—In lands adjacent, e 37½ ft of lot 15 in w ½ blk M-151, and imps ... 4 50

PIONEER HOMESTEAD.

22915 H F Marsh—In Pioneer Hd, lot 5 in e ½ blk M-151, imps and pers prop ... 2 95

22926 Raymond Huber—In Pioneer Hd, lots 7, 8 and 9 in e ½ of blk M-151, and imps ... 3 93

LANDS ADJACENT.

BLOCK N-151.

22943 Alameda Savings Bank—Mortgagee's interest in lands adjacent, lot 6 in w ½ blk N-151 ... 5 95

22955 Ella M Clark—In lands adjacent, s 75 ft of lots 17 and 18 in w ½ blk N-151, imps and pers prop ... 2 95

BLOCK 151.

22984 Walter Blake et al—Pce of ld s l Clinton ave 150 ft e fm Chestnut st, th e 50 ft by s to bay of San Francisco, por blk 151, and imps ... 9 65

22993 George P Parker—Pce of ld s l Clinton ave 38⅓ ft e fm Chestnut st, th e 38⅓ ft by s to bay of San Francisco, por blk 151 ... 5 65

LANDS ADJACENT.

BLOCK 8-152.

23031 E H Cardinet—In lands adjacent, lot 4, blk 8-152, and imps ... 2 57

PIONEER HOMESTEAD.

BLOCK F-152.

23101 C E Schaefer—Mortgagee's interest in Pioneer Hd, lot 1 in e ½ blk F-152 ... 14 81

LANDS ADJACENT.

BLOCK 6-153.

23208 Mary E Kearney—In lands adjacent, lot 10, blk 6-153, and imps ... 6 51

BLOCK 9-153.

23221 A D W Hickox—In lands adjacent, lot 3, blk 9-153, and imps ... 30 29

23221 A D W Hickox—Pers prop ... 4 17

BLOCK 1-154.

23243 M J Baddely—In lands adjacent, subdivision blocks 1, 2 and 3, w 40 ft of lot 8, blk 1-154 ... 1 76

BLOCK 2-154.

23261 Mutual Bldg and Invest Co—Mortgagee's interest in lands adjacent, in subdivision blocks 1, 2, 3, lot 1, blk 2-154 ... 6 65

23266 G W Frink—Mortgagee's interest in lands adjacent, subdivision blocks 1, 2, 3, lot 4, blk 2-154 ... 6 51

BLOCK 3-154.

23295 Geo T Wright—In lands adjacent, subdivision blocks 1, 2, 3, lot 8, blk 3-154 ... 88

BARTLETT 50 ACRE TRACT.

BLOCK 11-155.

23325 R Jones—In Bartlett 50 Acre Tract, pce ld sw cor San Antonio ave and Lafayette st, th w 44 ft by 150 ft s, por blk 11-155, imps and pers prop ... 6 60

23335 W T Garratt—In Bartlett 50 Acre Tract, pce of ld s l San Antonio ave 204 ft w fm Lafayette st, th w 40 ft by 150 ft s, por blk 11-155, and imps ... 1 73

BLOCK 14-155.

23375 C M Smith—In Bartlett 50 Acre Tract, lot 20, blk 14-155, imps and pers prop ... 4 17

BLOCK 15-155.

23382 A D Childress—In Bartlett 50 Acre Tract, lot 5, blk 15-155, imps and pers prop ... 2 34

BLOCK 17-155.

23407 R C Clapp—In Bartlett 50 Acre Tract, subdivision blocks 16, 17, 18, lot 7, blk 17-155, imps and pers prop ... 3 56

BLOCK 18-155.

23116 W T Garratt—In Bartlett 50 Acre Tract, subdivision blocks 16, 17, 18, lot 2, blk 18-155 ... 95

23118 W T Garratt — In Bartlett 50 Acre Tract, subdivision blks 16, 17, 18, lot 3, blk 18-155, and imps ... 1 80

BLOCK 3-156.

23452 Jennie C Cottrell—In Bartlett 50 Acre Tract, pce ld nw cor Alameda ave and Chestnut st, th w 72 ft, n 122 ft, w 36 ft, n 28 ft, e 108 ft, s 150 ft to beg, por blk 3-156, and imps ... 1 94

23452 Jennie C Cottrell—Pers prop ... 2 34

BLOCK 8-156.

23513 John M Robertson—In Bartlett 50 Acre Tract, pce ld sw cor Lafayette st and Encinal ave, th w 148 ft by 48⅓ ft s, por blk 8-156 ... 2 26

BLOCK 9-156.

23533 A E Lyons—In Bartlett 50 Acre Tract, pce ld e l Lafayette st 46 8-12 ft s fm Encinal ave, th s 46 8-12 ft by 108 ft e, por blk 9-156, and imps ... 4 26

OAK PARK TRACT.

BLOCK L-157.

23518 Hibernia Savings and Loan Soc—Mortgagee's interest in Oak Park Tract, pce of ld e l Grand st, 80 ft s fm San Antonio ave, th s 70 ft by 173 ft e, por blk L-157 ... 38 70

BARTLETT 50 ACRE TRACT.

BLOCK 16-157.

23573 Edith G Bush—In Bartlett 50 Acre Tract, subdivision blks 16, 17, 18, e 35 4-12 ft of lot 9, blk 16-157, imps and pers prop ... 2 31

BLOCK 4-158.

23602 Julia Sellier — In Bartlett 50 Acre Tract, lots 4 and 5, blk 4-158, and imps ... 22 32

OAK PARK TRACT.

BLOCK F-158.

23612 Geo H Bew — In Oak Park Tract, lots 3, 4 and n ½ of lot 5, blk F-158, and imps ... 16 61

BLOCK G-158.

23643 Pacific Coast Savings Soc—In Oak Park Tract, lot 6, blk G-158, and imps ... 19 97

BLOCK N-159.

23658 Alameda Savings Bank—Mortgagee's interest in Oak Park Tract, lot 5, blk N-159 ... 7 05

BLOCK D-160.

23753 Henry Mohns—In Oak Park Tract, pce ld w l Paru st, 85 ft s fm Alameda ave, th s 40 ft by 110 ft w, por blk D-160, and imps ... 1 86

TOWN OF ENCINAL.

BLOCK 35-161.

23860 Henry C Marsh—In Town of Encinal, w 28 ft of lot 1, blk 35-161, and imps ... 6 38

23870 Henry C Marsh—In Town of Encinal, lot 2 and e 2 ft of lot 1, blk 35-161, and imps ... 6 38

BLOCK 31-161.

23908 M Meetz—Mortgagee's interest pce of ld w l Lafayette st 57½ ft s fm Railroad ave, th s 50 ft by 108 ft w, por blk 31-161 ... 2 68

23909 Thomas K Stateler—Pce of ld sw cor Railroad ave and Lafayette st, th s 57½ ft by 108 ft w, por blk 31-161, and imps ... 2 43

23909 Thomas K Stateler—Pers prop. 3 56

BLOCK 32-161.

23919 Wm C and Granville L Savage, pce of ld e l Lafayette st, 219 6-12 ft n fm Santa Clara ave, th n 42 ft by 108 ft e, por blk 32-161, and imps ... 13 20

BLOCK 3-161.

23916 B F Dunham—Mortgagee's interest in a pce of ld n l Central ave, 100 ft e fm Union st, th e 50 ft by 207½ ft n, por blk 3-161 ... 4 74

TOWN OF ENCINAL.

BLOCK 58-162.

23974 L W Suelflohn—In Town of Encinal (sub survey), lots 13, 14, blk 58-162, and imps ... 1 02

23977 Ann Huxol—In Town of Encinal (sub survey), lot 15, blk 58-162, and imps ... 3 30

BLOCK 60-162.

23991 T A Bowen—Mortgagee's interest in Town of Encinal, s 50 ft of lots 5, 6, 7, 8, blk 60-162 ... 5 08

23993 E P Dennett—In Town of Encinal, lot 9 and n 25 ft of lots 1, 2, 3, 4, blk 60-162 ... 2 68

BLOCK 47-162.

24016 Encinal Savings Bank—Mortgagee's interest pce ld sw cor Eagle ave and Chestnut st, th s 135 ft by 108 ft w, por blk 47-162 ... 5 95

24021 Frederick Bammann—In Town of Encinal, pce of ld e l Lafayette st, 40 ft s fm Eagle ave, th s 40 ft by 108 ft e, por blk 47-162, and imps ... 1 26

BLOCK 48-162.

24028 Andrew R Jackson—In Town of Encinal, s 40 ft of lots 13 to 16, blk 48-162, and imps ... 10 84

24028 Andrew R Jackson—Pers prop.. 1 72

BLOCK 5-163.

24081 E E Preston et al—Pce of ld ne cor Grand st and Central ave, th e 50 ft, n 150 ft, e 100 ft, n 57½ ft, w 150 ft, s 207½ ft to beg, por blk 5-163 ... 12 27

FASKING'S PARK TRACT.

BLOCK 32-163.

21133 Ella Frost—In Fasking's Park Tract, resubdivision lot 32, lot 15, blk 32-163, and imps ... 3 11

TOWN OF ENCINAL.

BLOCK 37-163.

24141 Eugene Contunder—In Town of Encinal, lots 10, 13 to 16, blk 37-163, imps and pers prop ... 1 73

BLOCK 42-161.

24163 Mary C Shafer—In Town of Encinal, pce of ld se cor Buena Vista ave and Grand st, th s 60 ft by 108 ft e, por blk 42-161, and imps ... 2 79

24168 Dora Zahn—In Town of Encinal, lot 11 and s 20 ft lots 17 to 20, blk 42-161 ... 77

BLOCK 50-164.

24182 J E Fisher—In Town of Encinal, lots 3, 4, 5, blk 50-164, and imps ... 8 66

24186 Alla F Tyler—In Town of Encinal, lot 11, blk 50-164 ... 3 29

24187 H L Hill—Mortgagee's interest in Town of Encinal, lot 11, blk 50-164 ... 1 86

BLOCK 51-164.

24202 S McHenry—In Town of Encinal, lots 6, 7, 8, blk 51-164, and imps ... 1 12

24204 M W Whiteside—Mortgagee's interest in Town of Encinal, lots 6, 7, 8, blk 51-164 ... 11 96

24207 M M Whiteside—Mortgagee's interest in Town of Encinal, lots 9 and 10, blk 51-164 ... 6 29

BLOCK 55-164.

24223 Agnes C Lundquist—In Town of Encinal, pce of ld w l Grand st, 50 ft s fm Clement ave, th s 25 ft by 108 ft w, por blk 55-164, and imps ... 4 37

24224 H S Bridge—Mortgagee's interest in Town of Encinal, pce of ld w l Grand st, 50 ft s fm Clement ave, th s 25 ft by 108 ft w, por blk 55-164 ... 6 36

NORTON PROPERTY.

BLOCK 26-165.

21277 S Isaac — In Norton property, lots 19, 20 and 21, blk 26-165 ... 13 10

BLOCK 25-166.

21316 F F Weston—Pce of ld bd n by R R ave, e by ld of Chas Ratto, s by ld of G Mayrisch and w by e l of Fitch Tract, por blk 25-166 ... 88

BLOCK 167.

21358 Lucien Simon—Mortgagee's interest in a pce of land sw cor Paru st and Buena Vista ave, th w 116 ft by 40 ft s, por blk 167 ... 3 70

PACIFIC LAND INV CO TRACT.

BLOCK 3-168.

21124 J F Duane—In Pacific Land Invest Co Tract, near Morton st station, lots 21, 22, blk 3-168 ... 13 58

BLOCK 6-169.

24148 G W Bennett—In Pacific Land Inv Co Tract, near Morton st station, lots 4, 5, blk 6-169, and imps ... 6 99

24448 G W Bennett—Pers prop ... 2 95

24450 Anna Monns—In Pacific Land Investment Co's Tract, near Morton st station, lots 6, 7, 8, blk 6-169, and imps ... 13 44

BLOCK 16-170.

24476 Chas Lainer—In Teutonia Park Hd, pce of ld beg at a pt 273¾ ft n fm Kings ave and 252 11-12 ft w fm St Charles st, th n 51 ft, w 11 ft, sw 57½ ft, e 33 5-12 ft to beg, por blk 16-170 ... 1 65

POWERS TRACT.

BLOCK 25-173.

21516 Mary A Merchant—In Powers Tract, lot 9, blk 25-173, and imps ... 8 12

BLOCK 174.

24572 Johanna Von Der Horst—Mortgagee's interest in a pce of ld bd n by marsh ld, e by ld of Elizth Hardman, s by Buena Vista ave and w by Arbor st, por blk 174 ... 33 21

BLOCK E-174.

21592 N C Lassen—In Powers Tract, lots 11, 12, e 11 3-12 ft lot 8 and e 11 3-12 ft lot 10, blk E-174 ... 3 47

BLOCK H-174.

24644 Geo Fairchild—In Powers Tract, lot 6, blk H-174 ... 2 50

FITCH TRACT.

BLOCK 31-175.

24656 E A Kober—In Fitch Tract, lot 9, blk 31-175 ... 6 83

24657 Theo Meetz et al—Mortgagee's interest in Fitch Tract, lot 9, blk 31-175 ... 1 03

BLOCK B-176.

24678 The Bank of Alameda—In Fitch Tract, lot 21, blk B-176 ... 2 50

BLOCK C-176.

24698 Martha J Warren — In Fitch Tract, lot 30, blk C-176 ... 1 98

BLOCK A-177.

24724 Warner Land and Imp Co—In Fitch Tract, lot 21, blk A-177.. 2 50

BLOCK 26-179.

24788 Mellie F Blatchly — In Fitch Tract, lot 18 and s 15 ft of lot 17, blk 26-179, and imps ... 3 68

BLOCK 32-180.

24803 Mary R Mastick—Pce of ld e l Morton st, 115 ft s fm Pacific ave, th s 35 ft by 150 ft e, por blk 32-180, imps and pers prop. 2 96

BLOCK 20-182.

24835 August Schrieber — In Fitch Tract, lots 25, 26 and n 15 ft of lot 27, blk 20-182, and imps.. 89

21846 J A and C Forbes — In Fitch Tract, lots 42, 43, blk 20-182, imps and pers prop ... 3 56

BLOCK 27-183.

24869 Emily J Mooney — In Fitch Tract, lots 27, 28, blk 27-183, and imps ... 16 39

21881 C M Halsey—In Fitch Tract, lot 43 and n ½ lot 12, blk 27-183, and imps ... 8 74

BLOCK A-184.

21809 Alfred J Van Drake—In Fitch Tract, pce of ld n l Pacific ave, 83 4-12 ft e fm Sherman st, th e 33 4-12 ft by 150 ft n, por blk A-184, imps and pers prop ... 1 73

21901 Lizzie Wolfe—In Fitch Tract, pce of ld n l Pacific ave, 116 8-12 ft e fm Sherman st, th e 33 4-12 ft by 150 ft n, por blk A-184, imps and pers prop ... 1 73

FITCH & SHARON TRACT.

BLOCK 33-184.

21914 E A Kober—In Fitch & Sharon Tract, resub of blk 33, lot 6, and n 33⅓ ft of lot 10, blk 33-184, imps and pers prop ... 3 56

BLOCK 23-187.

24993 Wm and S Z Hill—Mortgagee's interest in Fitch Tract, lot 29 and e 15 ft lot 30, blk 23-187 ... 2 81

TAYLOR & PAGE TRACT.

BLOCK F-188.

25039 Felix Marcuse—In Taylor & Page Tract, resubdivision, pce of ld e l Bay st, 110 ft n fm Pacific ave, th n 40 ft, e 150 ft, s 12 ft, w 37 ft, s 28 ft, w 113 ft to beg, por blk F-188, and imps ... 56

BLOCK 188.

25063 Bank of Alameda—Mortgagee's interest in Page Tract, pce of ld w l Sherman st, 110 ft n fm Pacific ave, th n 40 ft, w 150 ft, s 12 ft, e 40 ft, s 28 ft, e 110 ft to beg, por blk 188 ... 7 45

25061 Mary R Mastick — In Page Tract, lot 8 and w ½ of lot 7, blk 188 ... 6 62

BLOCK E-189.

25082 Peter Ahlstrom—In Taylor & Page Tract, resubdivision, lot 9 and n 6 3-12 ft of lot 10, blk E-189, imps and pers prop ... 1 72

FITCH TRACT.

BLOCK 18-190.

25090 G C King—In Fitch Tract, pce ld s l Santa Clara ave, 61½ ft e fm St Charles st, th e 40 ft by 149 ft s, por blk 18-190, and imps ... 10 93

ENCINAL PARK TRACT.

BLOCK 191.

25157 Geo Goettinger—Mortgagee's interest in Encinal Park Tract, w 35 ft of lot 85, blk 191 ... 8 15

BLOCK 191.

25230 C E Dwinelle—In Encinal Park Tract, s 65 ft of lots 91, 92, blk 194 ... 1 32

25235 John C Wendt—In Encinal Park Tract, lots 94, 95, blk 194 ... 3 11

25247 Mary Maguire—In Encinal Park Tract, lot 104, blk 191, and imps ... 1 66

25247 Mary Maguire—Pers prop ... 2 95

25257 Elizabeth A Hamilton—In Encinal Park Tract, lot 109, blk 191, and imps ... 3 99

25257 Elizabeth A Hamilton — Pers prop ... 2 34

25267 C E Dwinelle—In Encinal Park Tract, lot 218, blk 191 ... 82

25271 C E Dwinelle—In Encinal Park Tract, lot 122, blk 191 ... 82

25285 D W Montgomery—Mortgagee's interest in Encinal Park Tract, lot 130, blk 191 ... 7 37

25292 S J Loop — In Encinal Park Tract, that por lying s of Kings ave of lot 135, blk 191 ... 2 51

25294 Charles A Hooper—In Encinal Park Tract, lot 140 and n 10 ft of lot 142, blk 194 ... 85

25295 Ellen C Sargent—Mortgagee's interest in Encinal Park Tract, lot 140 and n 10 ft of lot 142, blk 191 ... 8 14

25298 C E Dwinelle—In Encinal Park Tract, s 40 ft of lot 142, blk 194 ... 77

25299 Ellen C Sargent — Mortgagee's interest in Encinal Park Tract, s 40 ft of lot 142, blk 191 ... 5 95

25300 C E Dwinelle—In Encinal Park Tract, lots 144, 145, 146, 148 to 166, blk 194, and imps ... 14 51

25300 C E Dwinelle—Pers prop ... 2 95

25305 G Vignolo — In Encinal Park Tract, e 10 ft of lot 157, blk 194 ... 1 30

25306 G Vignolo—In Encinal Park Tract, w 20 ft of lot 158, blk 194 ... 1 70

25307 C E Dwinelle—In Encinal Park Tract, w 40 ft of lot 157, blk 194 ... 77

25309 Henry East—In Encinal Park Tract, w 30 ft of lot 159, blk 194 ... 1 23

25313 C E Dwinelle—In Encinal Park Tract, e 30 ft of w 40 ft of lot 160, blk 194 ... 1 51

25323 C E Dwinelle—In Encinal Park Tract, lot 166, blk 191 ... 77

25325 Helen E Wagner—In Encinal Park Tract, lot 167, blk 194, and imps ... 14 79

25333 Chas Lainer—In Encinal Park Tract, lot 173, also pce of ld s l Louisa st 220 ft e fm Caroline st, th e 30 ft, s 100 ft, e 10 62-100 ft, sw 55 63-100 ft, w 16 12-100 ft, n 150 ft to beg, por lots 174 and 179, blk 194 ... 95

25335 C E Dwinelle—In Encinal Park Tract, lots 175, 176, w 20 ft lot 174, e 60 ft of w 220 ft of lot 179, blk 191 ... 3 08

25337 D F McDonald — In Encinal Park Tract, lot 177, blk 191 ... 77

25339 C E Dwinelle—In Encinal Park Tract, lots 178 and w 160 ft of lot 179, blk 194 ... 1 10

25342 Chas Lainer—In Encinal Park Tract, pce ld beg at a pt on n l of lot 181, Encinal Park Tract, at intersection with Fitch line, th sw to Kings ave, th r a n to a pt on the n l of said lot 181, th e 61 40-100 ft to beg, por lots 181 to 183, blk 194. 1 95

25347 C E Dwinelle—In Encinal Park Tract, pce of ld bd e by w l of Caroline st (extended s), s and w by bay of San Francisco, n by w l of Fitch & Sharon Tract, por blk 194 ... 93

BLOCK 195.

25351 O L E Speedy—Pce of ld s l Santa Clara ave, 317 ft e fm McPherson st, th e 41 11-12 ft by 125 ft s, por blk 195, and imps.. 7 31

VISCHER TRACT.

BLOCK 195.

25379 Alameda Bldg and Loan Assn—Mortgagee's interest in Vischer Tract, lots 19, 20, blk 195.. 11 41

25392 Alice A Relfe—In Vischer Tract, lots 39, 40, blk 195, and imps ... 9 15

25392 Alice A Relfe—Pers prop ... 2 34

25413 H C Campbell and T B Kent, Trustees—Mortgagee's interest in a pce ld s l Taylor ave, 330 ft e fm McPherson st, th e 21 ft by 148 11-12 ft s, por blk 195 ... 10 81

BLOCK D-195.

25456 J H Johnson—In Vischer Tract, w 120 ft of lot 7, blk D-195, imps and pers prop ... 1 72

25457 J C Siegfried, Trustee — Mortgagee's interest in Vischer Tract, w 120 ft of lot 7, blk D-195 ... 18 26

ENCINAL PARK TRACT.

BLOCK 196.

25463 Thomas Dowler — In Encinal Park Tract, pce of ld e l of Mastick court, 125 ft s fm R R ave, th s 13 4-12 ft by 70 ft e, por lot 4, blk 196, and imps ... 8 79

25526 Sophia M Magill — In Encinal Park Tract, pce of ld s l R R ave, 100 ft e fm Verdi st, th e 32 ft by 125 ft s, por lot 42, blk 196, imps and pers prop.. 2 95

25542 Laura Young—In Encinal Park Tract, lot 51, blk 196, and imps ... 12 62

25551 C E Dwinelle—In Encinal Park Tract, lot 61, blk 196 ... 2 07

CHAPIN TRACT.

BLOCK 2-197.

25569 J A Taylor—Mortgagee's interest in Chapin Tract, lots 7 and 8, blk 2-197 ... 6 65

BARTLETT TRACT, NEAR MASTICK.

BLOCK K-197.

25595 Wm G Stahl—In Bartlett Tract, near Mastick, pce of ld w l St Charles st, 50 ft s fm Eagle ave, th s 50 ft by 129 11-12 ft w, por lots 14, 15, 16, blk K-197. 6 23

BARTLETT 50 ACRE TRACT.

BLOCK M-197.

25620 A Spiro—In Bartlett 50 Acre Tract, pce of ld nw cor R R ave and St Charles st, th w 55 5-12 ft by 150 ft n, por blk M-197, imps and pers prop ... 2 95

CHAPIN TRACT.

BLOCK 5-199.

25685 E F Helve—In Chapin Tract, lots 35 and 36, blk 5-199 ... 2 94

BLOCK 8-199.

25688 Annie Jillivich — In Chapin Tract, lots 3, 4, blk 8-199, and imps ... 3 44

OAK SHADE TRACT.

BLOCK 23-201.

25737 J H Mooney — In Oak Shade Tract, lot 4, blk 23-201, and imps ... 5 04

BLOCK 21-201.

25779 Bank of Alameda—Mortgagee's interest in Oak Shade Tract, lot 6, blk 21-201 ... 4 37

BLOCK 16-201.

25780 Mary Uhrig—Mortgagee's interest in a pce of ld n l Taylor ave 167 ft w fm McPherson st, th w 50 ft by 110 ft n, por blk 16-201 ... 5 95

BLOCK 17-201.

25816 Frederick Brandt — In Oak Shade Tract, lots 11, 12, blk 17-201, and imps ... 13 10

BLOCK 26-205.

25842 Wm Kahn—Pce of ld s l R R ave, 304 ft e fm McPherson st, th e 37 ft by 100 ft s, por blk 26-205, imps and pers prop ... 1 72

25844 Max Horwinski Jr—Pce of ld s l R R ave, 267 ft e fm McPherson st, th e 37 ft by 100 ft s, por blk 26-205, imps and pers prop ... 4 17

BLOCK 206.

25853 Lizzie A Guion—Pce of ld n l Santa Clara ave, 200 ft e fm Prospect st, th e 10 ft by 137 6-12 ft n, por blk 206, imps and pers prop ... 1 72

BLOCK 207.

25900 Justin Oesterreicher—Pce of ld se cor Pacific ave and McPherson st, th s 114 ft, e 117 70-100 ft, s 37 35-100 ft, e 17 90-100 ft, n 151 35-100 ft, w 135 60-100 ft to beg, por blk 207, and imps ... 14 05

25910 L Solomon—Mortgagee's interest in a pce of ld se cor Pacific ave and McPherson st, th s 114 ft, e 117 70-100 ft, s 37 35-100 ft, e 17 90-100 ft, n 151 35-100 ft, w 135 60-100 ft to beg, por blk 207 ... 4 57

25921 Samuel McHenry—Pce ld n l R R ave, 67 ft w fm Wood st, th w 33 ft by 100 ft n, por blk 207, and imps ... 1 15

BLOCK 208.

25930 Estate of J Johnson—Pce of ld bd n by Central ave, e by ld of T W Newell, s by bay of San Francisco, w by ld of P L I Co, por blk 208 ... 21 12

TIDE LANDS SURVEY.

25931 Susan Hays—In Tide Land Survey, all that por of lot 21, sec 11, 2 s, 4 w, lying w of a l parallel with and distant 320 ft fm w l of Prospect st, por blk 208 ... 3 36

25935 Mary A Harrison—Pce of ld s l Central ave, 170 ft w fm Prospect st, th w 85 ft by 150 ft s, por blk 208, and imps ... 8 62

BLOCK 209.

25959 Henry Kustel—Pce of ld s l R R ave, 743 5-100 ft w fm Prospect st, th w 86 8½-12 ft by 265 ft s, por blk 209, and imps ... 8 27

25959 Henry Kustel—Pers prop ... 2 61

BLOCK C-209.

25964 A R Denke—Pce of ld n l Haight ave, 130 ft e fm Webster st, th e 60 ft by 65 ft n, por blk C-209, and imps ... 2 46

BLOCK 209.

25971 A R Denke—Pce of ld s l Haight ave, 270 ft e fm Webster st, th e 30 ft by 132 6-12 ft s, por blk 209, and imps ... 58

25977 A R Denke—Pce of ld s l Haight ave, 180 ft e fm Webster st, th e 30 ft by 132 6-12 ft s, por blk 209, and imps ... 1 75

RIDDELL TRACT.

BLOCK C-209.

25992 D W Montgomery—Mortgagee's interest in Riddell Tract, w 100 ft lots 7 and 8, blk C-209 ... 9 10

BLOCK 210

26043 E Bourguignon—Pce of ld w l Prospect st, 58 8½-12 ft s fm Santa Clara ave, th s 50 ft by 140 ft w, por blk 210, imps and pers prop ... 2 95

26056 E A Brown—Pce of ld s l R R ave, 160 ft w fm Prospect st, th w 160 ft by 265 ft s, por blk 210, imps and pers prop ... 3 56

26057 M Carnes—Mortgagee's interest in a pce of ld s l R R ave, 160 ft w fm Prospect st, th w 160 ft by 265 ft s, por blk 210 ... 44 01

MANN 2 ACRE TRACT.

BLOCK G-212.

26111 James Kelly and C Murray—In Mann 2 Acre Tract, lots 14, 15, 16, blk G-212 ... 5 58

26118 J M Hutchins—Mortgagee's interest in Mann 2 Acre Tract, lot 12, blk G-212 ... 5 37

BLOCK 213.

26165 A R Denke—Pce of ld s l Santa Clara ave 230 ft w fm Webster st, th w 45 ft by 150 ft s, por blk 213, and imps ... 3 28

26175 P C Haley—Pce of ld ne cor 3rd ave and Taylor ave, th e 120 ft by 133 11-12 ft n, por blk 213, and imps ... 3 59

26179 J D McDonald—Pce of ld s l Taylor ave, 40 ft e fm 3d ave, th e 40 ft by 120 ft s por blk 213 and imps ... 2 9[illegible]

26181 Lucy A Martinez—Pce of ld s l Taylor ave, 80 ft e fm 3d ave, th e 40 ft by 120 ft s, por blk 213, imps and pers prop.. 1 72

26190 M C Lawton—Pce of ld s l Taylor ave, 327-12 ft w fm Webster st, th w 91 3-12 ft by 283 ft s, por blk 213 and imps ... 12 89

BLOCK 215.

26218 P H Berges—Pce of ld s l Pacific ave, 217½ ft w fm Webster st, th w 50 ft by 150 ft s, por blk 215 ... 7 66

BLOCK B-215.

26241 A R Denke—Pce of ld s l Buena Vista ave, 120 ft w fm Webster st, th w 126-12 ft by 50 ft s, por blk B-215 ... 2 23

SHEPARDSON TRACT.

26242 A R Denke—In Shepardson Tract, lots 10, 11, blk B-215 and imps ... 74

BLOCK D-216.

26263 Estate of S B King—In Shepardson Tract, lots 9 and 10, blk D-216 ... 6 22

BLOCK 218.

26296 J J Rauer—Pce of ld s l Central ave 60¼ ft e fm w l Second ave (if extended), th e 25 ft by s to the patent line, por blk 218, and imps ... 1 60

26297 J O Marks—Mortgagee's interest in a pce of ld s l Central ave 60¼ ft fm w l Second ave (if extended), th e 25 ft by s to the patent line, por blk 218 ... 2 15

26298 M McGinness—Pce of ld s l Central ave 85¼ ft e fm w l of Second ave (if extended), th e 65 ft by s 185 ft to bay of San Francisco, por blk 218, and imps ... 5 89

BLOCK 219.

26329 Mark A Miller—Pce of tide land bd n by highland of Alameda, e and s by land of M Crooks and w by ld of P Kirman, por blk 219 ... 2 79

VICTOR RUTHARDT PROPERTY.

BLOCK 220.

26346 A Schreiber—Mortgagee's interest in Victor Ruthardt Property in sub of lot 1, also lot 5, blk 220 and imps ... 1 60

26352 John C Wendt—In Victor Ruthardt Property, in sub of lot 1 lots 16 and 17 blk 220 ... 3 22

26362 Unknown Owner — In Victor Ruthardt Property in sub of lot 5 fractional lot 6, blk 220.. 2 79

TEUTONIA HOMESTEAD.

26379 C P Hoppner—Mortgagee's interest in Teutonia Hd No 1 sub of lot 7, pce of ld n line Santa Clara ave 61 4-12 ft w from Encinal st, th w 40 ft by 250 ft n, por blk 220 ... 77

26413 F L Ellis—In Teutonia Hd No 1 sub of lot 11, lot 2, blk 220, and imps ... 14 53

MAP OF MEETZ PROPERTY.

BLOCK 221.

26485 W J Lindow—In map of Meetz property, pce of ld n line Pacific ave 536 25-100 ft w from Chipman and [illegible] line, th w 40 ft by 150 ft n, por blk 221, and imps ... 11 67

26491 John Harrington—In map of Meetz property, lots 3 and 4, blk 221 ... 4 96

DAMON'S WEST END TRACT.

BLOCK 222.

26498 J H Perkins—In Damon's West End Tract, lot 5 in w ½ blk C-222, imps and pers prop ... 1 75

BLOCK 223.

26586 A C Lassen—Pce of ld n line Santa Clara ave 75¾ ft w from 2nd ave, th w 176 8-12 ft by 131 3-12 ft n, por blk 223 ... 1 45

WOODWARD'S SURVEY.

BLOCK 224.

26611 C E Dwinelle—In Woodward's survey of 1-acre lot, lot 10, blk 224 ... 5 84

26613 N. Clark & Sons—In Woodward's survey of 1-acre lots, pce of ld beg at the [illegible] cor lot 9, th n to Pacific av, th w to a pt, th E to beg, por lots, blk 224 ... 2 22

RE-SUBDIVISION HAIGHT TRACT.

BLOCK A-226

26637 Margaret Ryder—In resubdivision of Haight Tract, lots 26, 27, 28, blk A-226, and imps ... 7 69

26678 Bacon Land and Imp Co—Mortgagee's interest in Resubdivision of Haight Tract, lots 26, 27 and 28, blk A-226 ... 5 34

26646 A A Scheuer—In Resubdivision of Haight Tract, lot 32, blk A-226, and imps ... 1 74

26649 S L and Rufus N Grant—In Resubdivision of Haight Tract, lots 35 and 36, blk A-226, and imps ... 4 71

26649 S L and Rufus Grant—Pers prop ... 1 72

BLOCK B-226.

26653 Margaret Ryder—In resubdivision of Haight Tract, lots 4 and 5, blk B-226 ... 2 94

26651 Bacon Land and Imp Co—Mortgagee's interest in Resubdivision of Haight Tract, lots 4 and 5, blk B-226 ... 1 69

TOWN OF WOODSTOCK.

BLOCK 21-229.

26705 California Title Insurance and Trust Co.—Mortgagee's interest in Town of Woodstock, s 75 ft of lots 1 and 2, blk 21-229 ... 6 78

BLOCK 22-229.

26711 Nancy Ryan—In Town of Woodstock, lot 1, blk 22-229 ... 1 64

26712 Cora V Orr—In Town of Woodstock, lots 2 and 11, blk 22-229, and imps ... 5 40

26724 E Chauterland—In town of Woodstock, lot 3, blk 33-229 ... 1 36

BLOCK 16-236.

26750 John Gooby—In Town of Woodstock, lots 6 to 12, blk 16-236, and imps ... 20 54

TIDE LANDS SURVEY.

26780 Emma Allardt—In Tide Land Survey, sec 12 s, 4 w, lot 7, and all except por assessed to Encinal Boat Club of lot 8 ... 4 51

26783 T F Kennedy—In Tide Land Survey, sec 12, 2 s, 4 w, lot 12.. 1 64

26788 Clara B Porter et al—In Tide Land Survey, sec 18, 2 s, 3 w, lot 30 contg 5 21-100 acres ... 1 65

26788 Clara B Porter et al—In Tide Land Survey, sec 19, 2 s, 3 w, lot 3, 50-100 of an acre ... 1 08

26802 M E Flatt—In Tide Land Survey, sec 19, 2 s, 3 w, s ½ lot 28, contg 10 acres ... 2 23

26802 M E Flatt—In Tide Land Survey, sec 30, 2 s 3 w, n ½ of lots 3, 4, 5 and por lot 14, lying n of road, contg 24 20-100 acres ... 6 21

26823 N J Martinache—In Tide Land Survey, sec 30, 2 s, 3 w, n ½ of lot 15, contg 10 50-100 acres. 2 73

26825 Hannah C Pattee—In Tide Land Survey, sec [illegible], 2 s, 4 w, lot 15, contg 20 acres ... 1 63

26831 F Kennedy—In Tide Land Survey, sec 11, 2 s, 4 w, lot 21, contg 25 acres ... 78

26832 Eliza Baum et al—In Tide Land Survey, sec 11, 2 s, 4 w, lot 12, contg [illegible] acres ... 1 67

26833 [illegible] and Dwinelle—In Tide Land Survey, sec 11, 2 s, 4 w, fract lot 1, contg [illegible] acres ... [illegible]

26835 I C Bateman—An undivided interest in a tract of marsh ld bd n and e by Oakland harbor, s by Highland and Alameda and w by bay of San Francisco contg [illegible] ... [illegible]

26846 P J Fox—An undivided interest in a tract of marsh ld bd n and e by Oakland harbor, s by high ld of Alameda, and w by bay of San Francisco, containing 6 acres ... 21 12

26850 J A Waymire—An undivided interest in a tract of marsh ld bd n and e by Oakland harbor, s by high ld of Alameda and w by bay of San Francisco, contg 7 acres ... 1 01

26852 J J Rauer—Mortgagee's interest in an undivided interest in a tract of marsh ld bd n and e by Oakland harbor, s by high ld of Alameda and w by bay of San Francisco, 7 acres ... 11 11

26853 Charles P Wolfe—An undivided interest in a tract of marsh ld bd n and e by Oakland harbor, s by high ld of Alameda, w by bay of San Francisco, 5 acres ... 10 81

BERKELEY.

I M WENTWORTH BOOT & SHOE CO'S TRACT.

28001 Angel B Soto—In map of the I M Wentworth Boot & Shoe Co's Tract, lot 7, blk [illegible] ... 1 68

28001 Angel B Soto—In map of the I M Wentworth Boot & Shoe Co's Tract, lot 8, blk [illegible] ... 1 69

BERKELEY LAND & TOWN IMPROVEMENT ASSOCIATION TRACT "B."

28042 A A Fick—In Berkeley Land & Town Improvement Association Tract "B," lot [illegible], blk 12 ... [illegible]

I M WENTWORTH BOOT & SHOE CO'S TRACT.

28071 S P Green—In map of the I M Wentworth Boot & Shoe Co's Tract, lot 26, blk 21 ... 1 23

28079 Geo Hawes—In map of the I M Wentworth Boot & Shoe Co's Tract, lot 15, blk 21, and imps.. 2 06

28097 C and H Yost—In map of the I M Wentworth Boot & Shoe Co's Tract, lots 23 and 25, blk 21, and imps ... 1 56

[illegible] Jules [illegible]—In map of the I M Wentworth Boot & Shoe Co's Tract, lot 15, blk 16. 1 29

BERKELEY LAND & TOWN IMPROVEMENT ASSOCIATION TRACT "B."

[illegible] Clorinda P Raleigh—In Berkeley Land & Town Improvement Association Tract "B," lots [illegible], blk [illegible] ... 1 34

[illegible] C P Raleigh—In Berkeley Land & Town Improvement Association Tract "B," lot 18, blk 31 ... 83

28161 C P Raleigh—In Berkeley Land & Town Improvement Association Tract "B," lot 20, blk [illegible] ... 89

[illegible] C P Raleigh—In Berkeley Land & Town Improvement Association Tract "B," lot 16, blk [illegible] ... 89

28166 R Ludwig—Mortgagee's interest in Berkeley Land & Town Improvement Association Tract "B," n 50 ft of lots 1 to 10, blk 31 ... 4 98

28171 Robert Stewart—In Berkeley Land & Town Improvement Association Tract "B," lots 1 to 10, blk 32, and imps ... 1 34

[illegible] Robert Stewart—In Berkeley Land & Town Improvement Association Tract "B," lot [illegible], blk [illegible] ... 63

[illegible] Robert Stewart—In Berkeley Land & Town Improvement Association Tract "B," lot 21, blk 32 ... 54

28212 B and C [illegible]—In Berkeley Land & Town Improvement Association Tract "B," lot 50, blk [illegible] ... 1 29

28217 Hannah Noble—In Berkeley Land & Town Improvement Association Tract "B," lot 9, blk [illegible] ... 91

28217 Hannah Noble—In Berkeley Land & Town Improvement Association Tract "B," lot 10, blk [illegible] ... 5 32

28221 R Percy Wright—In Berkeley Land & Town Improvement Association Tract "B," lot 18, blk [illegible] ... 2 01

28221 R Percy Wright—In Berkeley Land & Town Improvement Association Tract "B," lot 19, blk [illegible] ... 1 68

28221 R Percy Wright—In Berkeley Land & Town Improvement Association Tract "B," lot 20, blk 35 ... 1 15

[illegible] A [illegible]—In Berkeley Land & Town Improvement Association Tract "B," lot 29, blk 36 ... [illegible]

28245 Eliza Scott—In Berkeley Land & Town Improvement Association Tract "B," lot 14, blk 37 ... 1 28

28250 Robt Mather Jr—Mortgagee's interest in Berkeley Land & Town Improvement Association Tract "B," lots 20, 21 and 22, blk 37 ... 2 86

28260 Harrison G Otis—In Berkeley Land & Town Improvement Association Tract "B," lot 11, blk 38 ... 56

28260 Harrison G Otis—In Berkeley Land & Town Improvement Association Tract "B," lot 12, blk 38 ... 77

28268 Margaret B Warford—In Berkeley Land & Town Improvement Association Tract "B," lot 30, blk 39 ... 56

28268 Margaret B Warford—In Berkeley Land & Town Improvement Association Tract "B," lot 31, blk 39 ... [illegible]

28280 Amelia de Raphael—In Berkeley Land & Town Improvement Association Tract "B," lot 26, blk 44 ... 1 29

28280 Amelia de Raphael—In Berkeley Land & Town Improvement Association Tract "B," lot 27, blk 44 ... [illegible]

28323 Mildred E Richards—In Berkeley Land & Town Improvement Association Tract "B," lot 30, blk 48 ... 1 29

28323 Mildred E Richards—In Berkeley Land & Town Improvement Association Tract "B," lot 31, blk 48 ... 1 29

28323 Mildred E Richards—In Berkeley Land & Town Improvement Association Tract "B," lot 32, blk 48 ... 1 29

28348 W Frank—Mortgagee's interest in Berkeley Land & Town Improvement Association Tract "B," lots 1 to 4 inc, blk 53 ... 1 31

28368 Anatole Elnet—In Berkeley Land & Town Improvement Association Tract "B," lots 14 to 17, blk 54, and imps ... 11 44

28401 Alice H Walt—In Berkeley

Land & Town Improvement Association Tract "B," lot 2, blk 57 .... 1 68

28401 Alice H Walt—In Berkeley Land & Town Improvement Association Tract "B," lot 3, blk 57 .... 1 68

28401 Alice H Walt—In Berkeley Land & Town Improvement Association Tract "B," lot 4, blk 57 .... 1 68

28401 Alice H Walt—In Berkeley Land & Town Improvement Association Tract "B," lot 5, blk 57 .... 1 68

28401 Alice H Walt—In Berkeley Land & Town Improvement Association Tract "B," lot 6, blk 57 .... 1 68

28401 Alice H Walt—In Berkeley Land & Town Improvement Association Tract "B," lot 7 blk 57 .... 1 68

28401 Alice H Walt—In Berkeley Land & Town Improvement Association Tract "B," lot 8, blk 57 .... 1 68

28401 Alice H Walt—In Berkeley Land & Town Improvement Association Tract "B," lot 9, blk 57 .... 1 68

28401 Alice H Walt—In Berkeley Land & Town Improvement Association Tract "B," lot 10, blk 57 .... 2 07

28401 Alice H Walt—In Berkeley Land & Town Improvement Association Tract "B," lot 11, blk 57 .... 1 68

28401 Alice H Walt—In Berkeley Land & Town Improvement Association Tract "B," lot 12, blk 57 .... 1 68

28401 Alice H Walt—In Berkeley Land & Town Improvement Association Tract "B," lot 13, blk 57 .... 1 68

28401 Alice H Walt—In Berkeley Land & Town Improvement Association Tract "B," lot 14, blk 57 .... 1 68

28401 Alice H Walt—In Berkeley Land & Town Improvement Association Tract "B," lot 15, blk 57 .... 1 68

28401 Alice H Walt—In Berkeley Land & Town Improvement Association Tract "B," lot 16, blk 57 .... 1 68

28401 Alice H Walt—In Berkeley Land & Town Improvement Association Tract "B," lot 17, blk 57 .... 1 68

28401 Alice H Walt—In Berkeley Land & Town Improvement Association Tract "B," lot 18, blk 57 .... 2 07

28401 Alice H Walt—In Berkeley Land & Town Improvement Association Tract "B," lot 19, blk 57 .... 1 68

28401 Alice H Walt—In Berkeley Land & Town Improvement Association Tract "B," lot 20, blk 57 .... 1 68

28401 Alice H Walt—In Berkeley Land & Town Improvement Association Tract "B," lot 21, blk 57 .... 1 68

28401 Alice H Walt—In Berkeley Land & Town Improvement Association Tract "B," lot 22, blk 57 .... 1 68

28401 Alice H Walt—In Berkeley Land & Town Improvement Association Tract "B," lot 23, blk 57 .... 1 68

28401 Alice H Walt—In Berkeley Land & Town Improvement Association Tract "B," lot 24, blk 57 .... 1 68

28401 Alice H Walt—In Berkeley Land & Town Improvement Association Tract "B," lot 25, blk 57 .... 1 68

28401 Alice H Walt—In Berkeley Land & Town Improvement Association Tract "B," lot 26, blk 57 .... 1 68

28401 Alice H Walt—In Berkeley Land & Town Improvement Association Tract "B," lot 27 blk 57 .... 2 07

28403 Alice H Walt—In Berkeley Land & Town Improvement Association Tract "B," lot 30, blk 57 .... 1 68

28403 Alice H Walt—In Berkeley Land & Town Improvement Association Tract "B," lot 31, blk 57 .... 1 68

28403 Alice H Walt—In Berkeley Land & Town Improvement Association Tract "B," lot 32, blk 57 .... 1 68

28403 Alice H Walt—In Berkeley Land & Town Improvement Association Tract "B," lot 33, blk 57 .... 1 68

28403 Alice H Walt—In Berkeley Land & Town Improvement Association Tract "B," lot 34 blk 57 .... 1 68

28453 D F N ehaus—In Berkeley Land & Town Improvement Association Tract "B," sub blk H, that por lying e of tide land survey of lots 21 to 31, blk H 2 66

28501 F Wilkes—In Berkeley Land & Town Improvement Association Tract "B," lot 21, blk 63, and imps 3 16

28520 N E Williams—In Berkeley Land & Town Improvement Association Tract "B," lot 19 and s 6 ft of lot 20, blk 65, imps and pers prop 2 16

28523 Caroline Ramelsberg—In Berkeley Land & Town Improvement Association Tract "B," n 44 ft of lot 20 and s 4 ft of lot 21, blk 65, and imps 4 24

28529 Mary E Riley—In Berkeley Land & Town Improvement Association Tract "B," n 75 ft of lots 1 and 2, blk 66 .... 3 65

28532 Miss L E White—In Berkeley Land & Town Improvement Association Tract "B," lot 8, blk 66 .... 1 17

28580 C Hendricks—Mortgagee's interest in Berkeley Land & Town Improvement Association Tract "B," lot 13, except por assessed to Hayward, blk 72 .... 11 27

28610 C W Davis—In Berkeley Land & Town Improvement Association Tract "B," lot 5, blk 71, and imps 5 18

28630 J J de Silva—In Berkeley Land & Town Improvement Association Tract "B," e ½ of lot 11, blk 75, imps and pers prop 2 16

28637 Thos Darcy—In Berkeley Land & Town Improvement Association Tract "B," s 30 ft of lot 1, blk 76 .... 2 07

28643 A and A S Thienger—In Berkeley Land & Town Improvement Association Tract "B," lots 10 and 11, blk 76, imps and pers prop 2 16

28651 P Van Hooter—In Berkeley Land & Town Improvement Association Tract "B," lot 18, blk 76 .... 1 97

28658 P Monroe—In Berkeley Land & Town Improvement Association Tract "B," lot 6, blk 77 .... 4 41

28659 P Monroe—In Berkeley Land & Town Improvement Association Tract "B," lot 7, blk 77, imps and pers prop 2 15

28677 Geo L Payne—In Berkeley Land & Town Improvement Association Tract "B," lot 4, blk 78 .... 4 85

28682 Geo Sequie—Mortgagee's interest in Berkeley Land & Town Improvement Association Tract "B," lot 7, blk 78 .... 3 50

28724 Mary L Reynolds—In Berkeley Land & Town Improvement Association Tract "B," lot 1 blk 83, and imps 1 46

28727 Thos F Handerkin—In Berkeley Land & Town Improvement Association Tract "B," lot 2, blk 82, and imps 1 56

28740 Trustees of First Presbyterian Church of West Berkeley—In Berkeley Land & Town Improvement Association Tract "B," lots 7 and 8, blk 83, and imps 7 19

28754 Byron I Turner—In Berkeley Land & Town Improvement Association Tract "B," lot 3, blk 84, imps and pers prop 2 15

28757 Mary Barry—In Berkeley Land & Town Improvement Association Tract "B," lot 5, blk 84 .... 4 03

28757 Mary Barry—In Berkeley Land & Town Improvement Association Tract "B," lot 6, blk 84 .... 4 45

28757 Mary Barry—In Berkeley Land & Town Improvement Association Tract "B," that por lying n of Strawberry creek of lot 9, blk 84 .... 5 22

28801 Sophie S Simpson—In Berkeley Land & Town Improvement Association Tract "B," pce ld nw cor 5th st and University ave, th n 100 ft by 140 ft w, por blk 87, and imps 32 05

28812 D Cotton—In Berkeley Land & Town Improvement Association Tract "B," undiv ½ int in n 100 ft of lots 4 and 5, blk 89, and imps 7 18

28812 D Cotton—Pers prop 17 90

28860 Wm Handerkin—In Berkeley Land & Town Improvement Association Tract "B," lot 18, blk 92, and imps 3 44

28881 C Houette—Mortgagee's interest in Berkeley Land & Town Improvement Association Tract "B," lot 18, blk 93, and imps 4 24

28886 A C Freeman—In Berkeley Land & Town Improvement Association Tract "B," lot 7, blk 93 .... 4 45

28913 Chris Socher—In Berkeley Land & Town Improvement Association Tract "B," pce of ld beg at a point on the w l of 6th st 150 ft s fm University ave, th s 25 ft, w 102 ft, n about 25 ft, e 97 ft, to beg, por blk 97, imps and pers prop 2 17

28924 Chris Johnson—In map of the Sisterna Tract, lot 19, blk 97 .... 6 26

28945 E J L Monterichard et al—In Berkeley Land & Town Improvement Association Tract "B," pce of ld beg at a point on the s l of University ave 70 ft e fm 9th st, th e 60 ft by 100 ft deep s, por blk 90, and imps 20 57

28946 E J Monterichard et al—Pers prop 2 93

28949 Thos Commerford—Mortgagee's interest in Berkeley Land & Town Improvement Association Tract "B," pce of ld beg at the sw cor of University ave and 10th st, th w 50 ft by 100 ft deep s, por blk 99 .... 19 02

28953 F F Weston—In Berkeley Land & Town Improvement Association Tract "B," pce of ld beg at a point on the n l of Addison st 4 3-12 ft w fm 10th st, th n 100 ft to 10th st, th s on 10th st to n l of Addison st, th w to beg, por blk 99 .... 1 29

28971 Ygnacia Estuardo—In Berkeley Land & Town Improvement Association Tract "B," pce of ld beg at a point on the w l of San Pablo ave 175 ft s fm University ave, th s 25 ft by 135 ft deep w por blk 100 .... 2 25

29078 Cary Howard—In Berkeley Land & Town Improvement Association Tract "B," pce of ld beg at a point on the n l of Addison st 100 ft w fm San Pablo ave, th w 42 6-12 ft by 100 ft n, por blk 100 .... 6 39

ALLSTON TRACT.

28997 M A Hallahan—Mortgagee's interest in Allston Tract, lots 24, 25, blk 101 .... 2 74

29007 F F Weston—In Allston Tract, e S 6½-12 ft of lot 6, blk 102 .... 1 29

SISTERNA TRACT.

29031 Henry Campe—In map of the Sisterna Tract, lot 6, blk 105, and imps 1 20

29040 Theo Holtz—In map of the Sisterna Tract, pce of ld beg at a point on the e l of 6th st 50 ft n fm Allston st, th n 50 ft by 120 ft e, por blk 105, and imps 6 80

BERKELEY LAND & TOWN IMPROVEMENT ASSOCIATION TRACT "B."

29071 John Hansen—In Berkeley Land & Town Improvement Association Tract "B," lot 1, blk 107 .... 4 44

29076 Henry Struhm—In Berkeley Land & Town Improvement Association Tract "B," lot 6, blk 107, imps and pers prop 2 17

BERKELEY LAND & TOWN IMPROVEMENT ASSOCIATION TRACT "A."

29083 John Dillon—In Berkeley Land & Town Improvement Association Tract "A," pce of ld beg at a point on the n l of Allston st 100 ft e fm 4th st, th e 60 ft, n 100 ft, w 25 ft, s 6 ft, w 25 ft, s 94 ft to beg, por lot 14, blk 107, and imps 6 08

BERKELEY LAND & TOWN IMPROVEMENT ASSOCIATION TRACT "B."

29119 Mary Barry—In Berkeley Land & Town Improvement Association Tract "B," lot 19, blk 114 .... 4 03

29163 J J Rauer—In Berkeley Land & Town Improvement Association Tract "B," lot 19, blk 115 .... 1 71

29163 J J Rauer—In Berkeley Land & Town Improvement Association Tract "B," lot 20, blk 115 .... 1 57

29186 Henry Haben—In Berkeley Land & Town Improvement Association Tract "B," lots 22, 23, blk 116 .... 1 57

29188 M Marsh—Mortgagee's interest in Berkeley Land & Town Improvement Association Tract "B," lots 22, 23, blk 116 .... 3 50

ALLSTON TRACT.

29222 A N M Schulz—In Allston Tract, e 20 ft of lot 4, lots 5, 6, blk 119, imps and pers prop 3 17

BERKELEY LAND & TOWN IMPROVEMENT ASSOCIATION TRACT "B."

29243 P McGinness—In Berkeley Land & Town Improvement Association Tract "B," lot 20, blk 119 .... 1 71

29253 M L Shimmins—Mortgagee's interest in Berkeley Land & Town Improvement Association Tract "B," lots 14, 15, blk 120 .... 18 22

29261 Louis Blank—Mortgagee's interest in Berkeley Land & Town Improvement Association Tract "B," that por lying n of Raymond Tract of lot 26, blk 121 .... 10 32

RAYMOND TRACT.

29270 Louisa Goetz—In Raymond Tract, s 50 ft of lot 20, blk 121 .... 1 44

29277 Yerba Buena Mutual Building and Loan Assn—Mortgagee's interest in Raymond Tract, n 22 ft of lot 24, and that por lying s of Berkeley Land & Town Improvement Association Tract "B" of lot 25, blk 121 .... 11 89

29296 C T Roach—In Raymond Tract, n 10 ft of lot 21, s 20 ft of lot 22, blk 122 .... 2 86

29366 Henry Putman—In Raymond Tract, lot 20, blk 126 .... 1 30

29368 Jane O'Neil—In Raymond Tract, lots 12, 13, 14, blk 126, imps and pers prop 2 17

29370 S R Isaacs—In Raymond Tract, lots 15, 16, blk 126, imps and pers prop 2 16

29381 Maria Mervy—In Raymond Tract, lot 25, blk 126 .... 1 30

29381 Maria Mervy—In Raymond Tract, lot 26, blk 126, and imps 5 10

29393 H Humerston—In Raymond Tract, lot 11, blk 127 .... 1 30

29408 B E Dutton—In Raymond Tract, n 21 ft of lot 24 and s 11 ft of lot 25, blk 127 .... 3 65

29420 J Christiansen—In Raymond Tract, e 32 ft of lot 17, blk 123 .... 1 69

29421 Ole Olsen—In Raymond Tract, w 18 ft of lot 17 and e 14 ft of lot 18, blk 123 .... 1 70

AVERY TRACT.

29460 Ida Yost—In Corrected map of the Avery Tract lot 6, blk 132 .... 2 45

29467 A Wahlstrom—In Corrected map of the Avery Tract, lots 13 to 18, blk 133 .... 1 07

HAFT TRACT.

29556 J Schunck—In Haft Tract, lot 4, blk 135, and imps 5 60

29556 J Schunck—In Haft Tract, n 15 ft of lot 5, blk 135 .... 1 69

29563 A C M Madsen—In Raymond Tract, s 36 ft of lot 26 and fractional lot 25, blk 136 .... 3 26

29577 H M Madsen—In Corrected map of the Avery Tract, n 20 ft of lot 31, blk 136 .... 2 07

29579 Leonardo Ravani—In Haft Tract, lot 4, blk 136 .... 2 45

29580 J Ravani—In Haft Tract, lot 5, blk 136 .... 2 46

29581 Paul Ribolsi—In Haft Tract, lot 6, blk 136 .... 2 44

29600 Catherine Slattery—In Haft Tract, lot 4, blk 137 .... 1 18

29610 Catherine Slattery—In Haft Tract, lots 5, 6, blk 137, and imps 1 41

AVERY TRACT.

29625 L H Dittman—In Corrected map of the Avery Tract, n 10 ft of lot 31 and lot 32, blk 138 .... 3 25

BRYANT TRACT.

29690 Conrad Flegler—In Bryant Tract, lot 8, blk G, imps and pers prop 2 16

29710 F Hager—In Bryant Tract, lot 24, blk H 2 96

29712 John A Jorgensen—In Bryant Tract, lot 27, blk H, imps and pers prop 2 17

29744 Juan Ysunsa—In plot 62, pce of ld beg at a pt 791 88-12 ft n fm s l if plot 62 and 150 ft e fm San Pablo ave, th e about 30 ft, s about 194 11-12 ft, w 15 ft, n about 193 ft to pt of beg 2 86

29745 Ysmael Ysunsa—In plot 62, pce of ld beg at a point 791 8-12 ft n fm s l plot 62 and 150 ft e fm San Pablo ave, th n 49 ft by 33 ft e 87

29750 Andrew Linden—In plot 62, pce of ll beg at a point on the e l of San Pablo ave 548 ft n fm s l of plot 62, th n 25 ft by 150 ft deep e 3 28

STATE UNIVERSITY HOMESTEAD, NO 2.

29780 W W Blow—In State University Homestead No 2, lot 5, blk 2 .... 3 44

29707 Regina, Sigmund and Carrie Beel—In State University No 2, undivided ⅛ interest in s ½ of lot 3, blk 3 .... 2 86

29814 Wm Kain—In State University Homestead No 2, n 41.28 ft of lot 10, blk 4 .... 4 44

29814 Wm Kain—In State University Homestead No 2, w 209.12 ft of the s 44 11-100 ft of lot 10, blk 4 .... 3 46

SPAULDING TRACT.

29820 A Johnson—In Spaulding Tract, lot 12, blk 1 .... 4 04

29820 A Johnson—In Spaulding Tract, lot 13, blk 1 .... 4 04

29821 A Johnson—In Spaulding Tract, lot 16, blk 1 .... 4 03

29829 F F Weston—In Spaulding Tract, lot 9 and n ½ lot 12, blk 2 .... 3 40

29851 R W Sears—In Spaulding Tract, s 50 ft of lots 5 and 6, blk 4 and imps 17 82

29851 R W Sears—Pers prop 2 17

M'GEE TRACT.

29913 M J Powell—In McGee Tract, lots 14, 15, blk 4, imps and pers prop 2 16

29923 Thos Ryan—In McGee Tract, e 23 ft of w 32 ft of lot 2, blk 5 .... 4 83

29927 Patrick W Riordan—In McGee Tract, lot 5 and w 8 ft of lot 4, blk 5, and imps 4 86

29932 Patrick W Riordan—In McGee Tract, lots 16 to 21, blk 5 .... 6 03

29934 Patrick W Riordan—In McGee Tract, pce of ld beg at the sw cor of Addison and St Joseph streets, th w 31.88 ft by 80 ft deep s, por blk 6; also in McGee Tract, pce of ld beg at a point on the the s l of Addison st 128.62 ft e fm California st, th e 100 ft by 80 ft deep s, por blk 6, and imps; also pce of ld beg at the se cor of Addison and California sts, th e 128.62 ft, s 80 ft, s 100 ft, s to center of Strawberry creek, th sw along center of said creek to California st, th n 598.23 ft to beg, por blk 6 and imps; also in McGee Tract, pce of ld beg at a point on the w l of St Joseph st 80 ft s fm Addison st, th s about 367.65 ft to center of Strawberry creek, th w along said center of creek about 23 ft, n 367.65 ft, e 31.38 ft, to beg, por blk 6 .... 32 48

29964 Geo C Pardee—In McGee Tract, lot 22, blk 11, and imps 8 36

CASE TRACT.

30031 A S Hudson—In Case Tract, lot 13, blk 1 .... 1 43

30031 A S Hudson—In Case Tract, lot 14, blk 1 .... 1 44

30049 N M Millett—In Case Tract, n 20 ft of lots 11 and 12, blk 3 64

30051 A A Joyce—In Case Tract, n 20 ft of lot 13, blk 3 58

30052 R Redmond—In Case Tract, n 20 ft of lot 14, blk 3 29

30053 J S Fox—In Case Tract, n 20 ft of lots 15 and 16, blk 3 .... 1 29

30064 N M Pigott—In Crystal Springs Tract, lot 11, blk E, imps and pers prop 2 16

HARDY TRACT.

30117 L L Bettys—In Hardy Tract, pce ld s l Bristol st 100 ft w fm Sherman st, th w 50 ft by 125 ft s, por Range 1, and imps 73

30122 Peter Conaty—In Hardy Tract, pce ld n l Berkeley way 100 ft w fm Sherman st, th w 50 ft by 125 ft n, por Range 1, and imps 2 05

30130 F A Wass—In Hardy Tract, pce ld n l Addison st 150 ft w fm Sherman st, th w 50 ft by 138 ft n, por Range 2, and imps 7 19

30139 C F Taylor—In Hardy Tract, pce ld n l Bristol st 225 ft w fm Sherman st, th w 75 ft by 135 ft n, also pce ld s l Delaware st 150 ft w fm Sherman st, th w 77½ ft by 135 ft s, por Range 2 .... 4 88

30160 R Maiben—In Hardy Tract, sub ranges 3 and 4, pce of ld s l Berkeley way, 30 8-12 ft e fm Grant st, th e 96 ft by 124½ ft s, por Ranges 3 and 4 .... 6 20

30167 Ernest A Girvin—In Hardy Tract, sub ranges 3 and 4, pce ld ne cor Berkeley way and Grant st, th e 109 1-12 ft, n 250 ft w 90 11-12 ft, s 250 ft, being lots 29, 30, 31 and por lots 28 and 32, Ranges 3 and 4, and imps 3 90

30172 F Esty et al—Mortgagee's interest in Hardy Tract, sub ranges 3 and 4, lot 38, Range 3 .... 16 63

30173 F Esty and H Jewett—In Hardy Tract, sub ranges 3 and 4, lot 39, Range 3, and imps 7 05

30210 C H Emmons—In Hardy Tract, sub ranges 5, 6, 7, lot D, Range 6 .... 4 04

30210 C H Emmons—In Hardy Tract, sub ranges 5, 6, 7, lot O, range 6 .... 4 04

30220 Michael Deane—In Hardy Tract, sub ranges 5, 6, 7, lot 36, range 6 .... 4 45

30222 Sarah C Davis—In Hardy Tract, sub ranges 5, 6, 7, lots 46, 47, 48, range 6 and lot 45, range 7 .... 3 18

30228 C H Emmons—In Hardy Tract, sub ranges 5, 6, 7, e ½ lot B, range 7 .... 2 86

30228 C H Emmons—In Hardy Tract, sub ranges 5, 6, 7, lot C, range 7 .... 5 21

30228 C H Emmons—In Hardy Tract, sub ranges 5, 6, 7, lot P, range 7 .... 5 21

30228 C H Emmons—In Hardy Tract, sub ranges 5, 6, 7, e ½ lot Q, range 7 .... 2 86

30229 Fred L Alderson—In Hardy Tract, sub ranges 5, 6, 7, w ½ of lot Q, range 7 .... 2 86

30229 Fred L Alderson—In Hardy Tract, sub ranges 5, 6, 7, lot R, range 7 .... 5 21

30285 A G Davis—In Hardy Tract, sub ranges 10 and 11, lot 2, range 11 .... 4 84

30286 J R H Smythe—In Hardy Tract, sub ranges 10 and 11, lot 15, range 11 .... 4 83

30320 J A Patton—In Hardy Tract, pce ld nw cor California and Bristol sts, th w 100 ft by 135 ft n, por range 13 79

30329 Mary A C Higgins—In Hardy Tract, pce of ld se cor University ave and Sacramento st, th e 100 ft by 138 ft s, por range 16 71

30331 J J Dunn—Mortgagee's interest in Hardy Tract, pce of ld se cor University ave and Sacramento st, th e 100 ft by 138 ft s, por range 16 .... 1 98

SHAW TRACT.

30378 Louis Gottshall—In Shaw Tract, lots 8, 9, 10, 11 and w 70 ft of lots 7 and 12, blk 2 and imps 2 37

30398 E F Dreimeyer—Mortgagee's interest in Shaw Tract, lots 1 to 24, blk 6 .... 15 49

30409 Mary A Lewis—In plot 64, pce of ld bd n by University ave, e by ld of Mrs Lamb, s by Addison st, w by ld of J W Cooley & Bro and Brennan, contg about 2 acres, and imps 4 36

REESE TRACT.

30488 Joseph Rosenthal—In Reese Tract, lot 12, blk A 4 44

30439 Andrew Hudson—In Reese Tract, lot 1, blk B 4 03

CURTIS TRACT.

30450 C Neumann—In Curtis Tract, lots 1 and 3, blk 3 .... 1 74

30473 F Hagerty et al—In Curtis Tract, pce of ld s l Bay st 225 ft w fm Curtis st, th w 25 ft by 135 8-12 ft s, por blk 4 .... 1 60

30475 Michael and Ann Curtis—In Curtis Tract, pce of ld s l Bay st 125 ft w fm Curtis st, th w 50 ft by 135 8-12 ft s, por blk 4 .... 2 87

30494 Bernard Kramer—In Curtis Tract, sub blk 8, lot E, blk 8 .... 4 44

30501 H E Ery—Mortgagee's interest in Curtis Tract, pce of ld nw cor of Bay and Chestnut sts, th w 90 3-12 ft, n 100 ft, w 24 ft, n 35½ ft, e 111 3-12 ft, s 135½ ft to beg, por blk 10 .... 2 72

30504 M Marsh—Mortgagee's interest in Curtis Tract, pce of ld n l Bay st, 114 3-12 ft w fm Chestnut st, th w 72 ft by 135 ft n, por blk 10 .... 2 75

30511 E M Loomer—In Curtis Tract, sub blk 11, lot 8a, blk 11, and imps 3 26

30511 E M Loomer—In Curtis Tract, sub blk 11, lot 4a, blk 11 .... 2 07

30519 Ann Johannsen—In Curtis Tract, sub blk 11, lot 12a, blk 11 .... 2 48

30534 W N Woodson—In Smith's sub of Curtis Tract, lots 1, 2, 3, blk B-16 67

30538 Mrs I L Sperry—In Smith's sub of Curtis Tract, lot 8, blk B-16 .... 1 69

30539 Mrs I L Sperry—In Smith's sub of Curtis Tract, lot 9, blk B-16 .... 1 69

30539 Mrs I L Sperry—In Smith's sub of Curtis Tract, lot 10, blk B-16 .... 1 60

30539 W N Woodson—In Smith's sub of Curtis Tract, lots 11, 12, 13, blk B-16 67

30541 Mrs I L Sperry—In Smith's sub of Curtis Tract, lot 14, blk B-16 .... 1 69

30542 W N Woodson—In Smith's sub of Curtis Tract, lots 15 to 18, blk B-16 74

ROONEY TRACT.

30562 P J Galpin—In Rooney Tract, e 75 ft of lots 7 and 8, blk A 6 80

30580 P G Galpin—In Rooney Tract, lot 10, blk B 4 44

30587 Geo H Hart—In Rooney Tract, lot 3, blk C 3 26

30590 P G Galpin—In Rooney Tract, lot 6, blk C 2 87

30601 P G Galpin—In Rooney Tract, lot 17, blk C 3 45

30604 P G Galpin—In Rooney Tract, fractional lot 2, blk D 3 65

30610 Sophie L Wager—In Rooney Tract, lot 9, blk D 2 86

TEACHERS' STATE UNIVERSITY HD ASSOCIATION.

30618 S F Evans, Martha Mann, E J Gilliland and Fredk Lux—In Teachers' State University Hd Association, w ½ of lot 4, blk 1 .... 4 44

30618 S F Evans, Martha Mann, E J Gilliland and Fredk Lux—In Teachers' State University Hd Association, lot 5, blk 1 .... 11 62

30619 J B Whitcomb—In Teachers' State University Hd Association, lot 1, blk 2 95

30620 W E Proctor—Mortgagee's interest in Teachers' State University Hd Association, lot 1, blk 2 .... 9 48

STATE UNIVERSITY HD ASSOCIATION NO. 5.

30652 William Gottfried and David Fruhling and Elanor Boksch—In State University Hd Association No 5, undiv ⅜ int in lot 5, blk 1 .... 4 34

30653 Louis, Otto, and Fredk Pope—State University Hd Association No 5, undiv 3-15 int of lot 5, blk 1 .... 2 06

30656 E B Peixeto—Mortgagee's interest in State University Hd Association No 5, lot 6, blk 1 .... 5 75

VIRGINIA TRACT.

30682 Chas A Bailey—In Virginia Tract, w 45 ft of lot 7, and imps 3 18

EDITH TRACT.

30683 J A and A A Olson—In Edith Tract, lot 1, blk A 2 37

30690 Margaret H James—In Edith Tract, lots 8 and 9, blk A, imps and pers prop 2 15

30706 L N Fairbanks—In Edith Tract, lots 10, 11 and 12, blk B, and imps 3 70

30724 G L Mohr—In Edith Tract, n ½ lot 13 and s 10 ft of lot 14, blk C, and imps 5 97

STATE UNIVERSITY HD ASSOCIATION NO 4.

30750 Thomas Fleming—In State University Hd Association No 4, e 40 ft of lot 3, blk 1, and imps 1 71

30761 S M Warrington—In State University Hd Association No 4, lot 9, blk 1 .... 6 01

30766 T B Crabtree—In State University Hd Association No 4, e 40 ft of lot 3, blk 2 .... 2 06

JOSE DOMINGO TRACT.

30807 Anna Beban—In Jose Domingo Tract, lots 13 to 21 blk 7 .... 7 07

30812 R Beban—In Jose Domingo Tract, lots 10 and 11, blk 8 .... 5 61

CHRISTIANA TRACT

30883 O N Barbagelata—In Christiania Tract, lots 20 and 21, blk B 62

30884 J S Luckenbach—Mortgagee's interest in Christiania Tract, lots 20 and 21, blk 13 .... 2 75

30890 Z T Landes—In Christiania Tract, lots 30 and 31, blk B 62

30891 L G Young—Mortgagee's interest in Christiania Tract, lots 30 and 31, blk B 2 75

30902 Philles Griffin—In Christiania Tract, lots 48 and 49, blk B 2 86

30909 Alfred T Riley—In Christiania Tract, lots 64 and 65, blk B, and imps 1 67

30912 The McCarthy Co—In Christiania Tract, lot 3, blk C 1 45

30912 The McCarthy Co—In Christiania Tract, lot 4, blk C 90

30914 Henry E Alden—In Christiania Tract, lot 9, blk C 1 69

30915 The McCarthy Co—In Christiania Tract, lot 10, blk C 90

30915 The McCarthy Co—In Christiania Tract, lot 11, blk C 90

30916 Sarah T Robinson—In Christiania Tract, lot 12, blk C 1 69

30917 F M Athearn—In Christiania Tract, lot 13, blk C 1 69

30917 F M Athearn—In Christiania Tract, lot 14, blk C 1 68

30939 Z T Laudess—In Christiania Tract, lots 10, 11, 12, blk D 67

30940 L G Young—Mortgagee's interest in Christiania Tract, lots 10, 11, 12, blk D 3 87

MAP OF THE PROPERTY OF JOHN C SCHMIDT.

30945 Henry Camp—In Map of the property of John C Schmidt, tract of ld bd n by Rose st, e by ld of P Braumagan, s by Teachers' State University Hd, w by Sacramento st, cont 3 55-100 acres 88

PERALTA PARK.

31001 E W Scott—In Peralta Park, lot 11, blk C 2 86

31003 Clara L Cook—In Peralta Park, lot 13, blk C 2 86

31013 George E Parker—In Peralta Park, lot 22, blk C 62

31020 M A Strellinger—Mortgagee's interest in Peralta Park, sub of lots 1, 2, 3, 4, lots 2 and 3 .... 8 36

31058 Edward and Kate Adcock—In Peralta Park, lot 18 and imps 26 43

31058 Edward and Kate Adcock—Pers prop 2 10

31060 Sarah Lewis—In Peralta Park, w 100 ft lot 15, imps and pers prop 2 15

31079 Josephine Kiley—In map of Peralta Park—Southern Annex, lot 25 .... 1 12

WAVERLY PLACE

31088 G G Baker—In Waverly Place, lots 1, 3 to 25 and 27 to 51, blk A 3 36

31092 G G Baker—In Waverly Place, lots 1 to 15, blk B 1 20

WILLIAM SCHMIDT TRACT.

31117 Thomas Rewcastle—In William Schmidt Tract, lot 7, blk 4 .... 2 46

31138 Mary L Leibert—For plot 68, pce ld n l Blake st 456 62-100 ft w fm Shattuck ave, th w 50 by 120 65-100 ft n 2 21

SHATTUCK TRACT NO. 4.

31152 Mary E Jones—In Shattuck Tract No 4, lot 1, blk 8, and imps 4 29

STEELE TRACT.

31175 M Simrack—In Steele Tract, lot 9, blk 1427, and imps 10 49

31207 Mollie Hays—Mortgagee's interest in Steele Tract, por n of old Town line of Berkeley of lot 16, blk 1427 .... 1 29

31209 E Dougery—In Steele Tract, por n of old Town line of Berkeley of lot 17, blk 1427 54

BLAKE TRACT NO 2.

31237 H S Bridge—Mortgagee's interest in Blake Tract No 2, pce of ld bd n by Blake st, e by Ellsworth st, s by s l old Town of Berkeley, w by lots 41 and 50, por blk 1454 .... 9 49

31239 Gertrude W Littlejohn—In Blake Tract No 2, lot 22, blk 1454 86

31251 W E Tyrrel—In Blake Tract No 2, w ½ of lot 35, blk 1454, imps and pers prop 2 98

31253 Robert Stewart—In Blake Tract No 2, lot 36, blk 1454, and imps 3 56

LEONARD TRACT.

31274 Chas C Bemis—In Leonard Tract, pce of ld s l Dwight way where it is intersected by line dividing plots 69 and 70, th e on s l Dwight way 217 ft to line between lots 8 and 9, Leonard Tract, th s thereon to l bet lots 9 and 16, th w 53 ft, s 134 6-12 ft, w 165 ft, to l bet plots 69 and 70, th n 265 32-100 ft to beg, and imps 37 93

31293 Carrie C Sankey—In Leonard Tract, por n of old Town line of Berkeley of lot 17, blk B 1 90

HILLEGASS TRACT (MAP NO 3.)

31368 Mamie L Stewart—In Hillegass Tract (Map No 3), lot 2, blk C, and imps 3 15

31377 Alice Hillegass—In Hillegass Tract (Map No 3), por n of old Town line of Berkeley of lot 13, blk C 3 54

KEARNEY TRACT.

31393 C P Devore—In Kearney Tract, lots 5 and 6, blk 1, and imps 1 17

31393 C P Devore—Pers Prop 7 10

BERKELEY PROPERTY

31479 A C Lawson—In Berkeley Property, pce ld w l Prospect st 134 ft n fm Dwight way, th n 58 20-100 ft by 200 ft w, por lot 7, blk B, imps and pers prop 2 15

31486 H & H E Land—Mortgagee's interest in Berkeley Property, pce of ld ne cor Dwight way and Asylum st, th n 60 ft by 150 ft e, por lot 7, blk B 38 28

31500 S M Goodrich—In Berkeley Property, pce of ld nw cor Piedmont and Dwight way, th w 106 57-100 ft, n 131 03-100 ft, e 63 73-100 ft, s 147 65-100 ft to beg, por lot 52, blk C, and imps 44 35

31515 J Leechman—In Berkeley Property, lot 23, blk D 5 31

31529 E J Wickson—In Berkeley Property, lots 37 and 38, blk E, and imps 4 56

31531 Lucretia M Cheney—In Berkeley Property, n 30 ft of lot 40 and s 50 ft of lot 41, blk E, and imps 18 34

BENTON PROPERTY.

31545 Wm L Hill—In Benton Property, lots 2 and 3, imps and pers prop 5 36

31555 F W Morse—In Benton Property, n 4 62-100 ft of lot 11 89

31555 F W Morse—In Benton property, lot 12 .... 5 22

MAP OF HILLEGASS TRACT (N OF BANCROFT WAY.)

31584 C H Sawyer—In map of Hillegass tract (n of Bancroft way), pce of ld w l College st 150 ft s fm Sylvan way, s 50 ft, w 215 ft, n 46 ft, e 216 ft to beg, imps and pers prop 17 01

COLLEGE HD.

31606 J M Richardson—Mortgagee's interest in College Hd, pce of ld ne cor Shattuck ave and Dwight way, th n on Shattuck ave 45 1½-12 ft, e 118 9½-12 ft, s 45 ft, w 122 3-12 ft to beg, por of lots 1 and 2, blk 3 .... 3 50

21610 R W W Cryan—Mortgagee's interest in College Hd, pce of ld e l Shattuck ave, 45 1½-12 ft n fm Dwight way, th n 45 ft by 121 9½-12 ft more or less e, por lots 1 and 2, blk 3 .... 18 49

31611 J M Richardson—Mortgagee's interest in College Hd, pce of ld e l Shattuck ave 45 1½-12 ft n fm Dwight way, th n 45 ft by 121 9½-12 ft more or less e, por lots 1 and 2, blk 3 .... 6 13

31613 Annie Sather—In College Hd, pce of ld e l Shattuck ave 135 1½-12 ft n fm Dwight way, th n 45 ft by 119 ft e, por blk 3, and imps 8 53

31623 N W Mallery—In College Hd, pce of ld beg at a point on the w l of Fulton st 135 ft n fm Dwight way, th n 50 ft by 150 ft w, por lot 4, blk 3, imps and pers prop 2 15

31632 Sarah M Grant—Mortgagee's interest in College Hd, pce of ld beg at a point on the w l of Fulton st 380 ft n fm Dwight way, th n 40 ft by 150 ft w, por blk 3 .... 8 37

31662 H N and A A Miner—In College Hd, e 50 ft of w 100 ft of s ½ lot 3, blk 4, and imps 94

31688 Charles C Bemis—In College Hd, pce of ld beg at the ne cor of Ellsworth st and Dwight way, th e 100 ft by 150 ft deep n, por blk 5 .... 8 53

31669 Chas C Bemis—In College Hd, pce of ld beg at the se cor of Ellsworth and Haste sts, th s 65 ft ft by 152 41-100 ft deep e, por blk 5 .... 5 85

31692 Home Mutual Building and Loan Association, Mortgagee's interest in College Hd, pce of ld beg at a point on the e l of Ellsworth st 150 ft n fm Dwight way, th n 55 ft by 152 41-100 ft e 1 89

31751 Adelaide E Dornin—In College Hd, e 50 ft of s ½ lot 1 and w 25 ft lot 2, blk 8, imps and pers prop 5 46

31763 Melinda A Keese—s 50 ft of n 150 ft, lot 1, s 70 ft of n 100 ft lot 1, blk 8, and imps 11 18

31753 Melinda A Keese—Pers prop 3 76

31755 Adam T Green—n 30 ft of lot 1 and e 127 41-100 ft lot 2, blk 8, and imps 1 45

31755 Adam T Green—Pers prop 7 10

SHAFTER PROPERTY.

31766 F S Edinger—In Shafter Property, re-sub lots 7 and 8, lots 7 and 8, blk 8 .... 11 52

31767 M S Austin—In Shafter Property, re-sub lots 7 and 8, lot 11, blk 8, imps and pers prop 2 15

31770 Florence Fletcher—In Shafter property, re-sub lots 7 and 8, lot 13, blk 8, and imps 2 97

31770 Florence Fletcher—Pers prop 2 95

COLLEGE HOMESTEAD.

31788 C H Boegel—In College Homestead, e 50 ft of s ½ of lot 3, blk 9, imps and pers prop 5 40

31807 Pacific Mutual Building and Loan Assn, Mortgagee's interest in College Homestead, pce of ld beg at the nw cor of Durant and Audubon sts, th w 50 ft by 130 ft deep n, por lot 5, blk 9 and imps 11 00

31851 J Grandelmeyer—In College Homestead, e 50 ft of n 130 3-12 of lot 5, blk 10, and imps 6 12

31958 V A Lester—In College Homestead, e 75 ft of s ½ lot 4, blk 13, imps and pers prop 2 16

32004 Sarah T Ingalls—In College Homestead, lot 17, blk 14, and imps 11 19

32014 D J Coughlin—Mortgagee's interest in College Homestead, lot 23, blk 14 .... 6 81

BELL PROPERTY.

32059 R A Sedgley—Mortgagee's interest in Bell Property, lot 17 .... 3 12

32062 Ethal M McDonald—In Bell property, lot 19 85

32066 Ellen Collins—In Bell Property, lot 21 .... 3 13

BLAKE TRACT NO 3.

32074 Mary S Stokes—In Blake Tract No 3, s 45 ft of lot 3, and imps 29 62

32074 Mary S Stokes—Pers prop 3 80

32097 R M Rutherford—In Blake Tract No 3, lot 21 .... 3 39

32114 Esther G Gushee—In Blake Tract No 3, e 54 46-100 ft lot 38 .... 5 22

32115 Grace V Nosler—In Blake Tract No 3, e 54 45-100 ft lots 39 and 40, imps 3 95

VILLA LOTS ADJ. TO UNIVERSITY ON SOUTH.

32130 Johanna McEvoy—In Villa lots adj to University on South, pce of ld beg at a point on the s l of Allston way, 48 1-12 ft e fm Union st, th e 55 ft, s 116 2-12 ft, w 55 ft and n 100 ft to beg, por lots 2 and 3, blk 2, and imps 8 85

32132 Peter McEvoy—In Villa lots adj to University on South, pce of ld beg at the se cor of Allston way and Union st, th s 96 8-12 ft by 48 3-12 ft deep e, por lots 2 and 3, blk 2 and imps 6 56

32160 J B Whitcomb—In Villa lots adj to University on South, pce of ld beg at the nw cor of Union st and Bancroft way, th w 45 ft by 130 ft deep n, por blk 2 84

32209 Eliza P Hammersly—Mortgagee's int in Villa lots adj University on South, pce of ld beg at a point on the e l of Ellsworth st 120 ft n fm Bancroft way, th n 50 ft by 135 21-100 ft e, por blk 5 .... 15 47

32226 W A Ristenpart—In Villa lots adj to University on South, pce of ld beg at a point on the w l of Ellsworth st 200 ft s fm Allston way, th s 50 ft by 126 21-100 ft w, por blk 5 and imps 1 99

BLAKE TRACT NO. 1.

32249 Catherine Schmidt—In Blake Tract No 1, undiv ½ int lots 1, 2, blk A, and imps 1 07

32276 H Hinkle—In Blake Tract No 1, lots 3, 4, 5, blk B 14 94

32283 A F Fonzo—In Blake Tract No 1, lot 22, blk B, and imps 3 68

BARKER TRACT.

32296 P R Boone—In Barker Tract, lot 12 and e ½ lot 14, blk 1, and imps 10 86

32296 P R Boone—In Barker Tract, pers prop 10 40

32300 P R Boone—In Barker Tract, w ½ lot 14, e ½ lot 16, blk 1 88

32319 Jno T Kelley—In Barker Tract, lot 5, blk 2, and imps 13 65

32329 First Nat Bank of San Francisco—Mortgagee's interest in Barker Tract, lot 13 and w ½ lot 11, blk 2 .... 35 74

32336 P R Boone—In Barker Tract, lot 20 and w ½ lot 18, blk 2, imps and pers prop 2 15

32337 V Moriarity—Mortgagee's interest in Barker Tract, lot 20 and w ½ lot 18, blk 2, and imps 61 67

32353 Sallie B Richards—In Barker Tract, pce of ld beg at a point on the n l of Haste st 230 ft w fm Shattuck ave, th w 56 ft by 135 ft n, por lots 11 and 13, blk 3, and imps 89

32358 F M Wilson—In Barker Tract, pce of ld beg at a point on the n l of Haste st 317 6-12 ft w fm Shattuck ave, th w 37 6-12 ft, n 135 ft, por lot 15, blk 3, and imps 7 58

32364 Charlotte A Priest—In Barker Tract, lot 19, blk 3 and imps 1 41

32364 Charlotte A Priest—Pers prop 7 00

32380 Frank J Currier—In Barker Tract, in sub blks 5 and 6, lot 16, blk 5, and imps 1 41

32380 Frank J Currier—Pers prop 3 90

32392 Commercial Bank—Mortgagee's interest in Barker Tract, in sub blks 5 and 6 lot 10, blk 5 .... 3 06

32393 Fred Estey—In Barker Tract, in sub blks 5 and 6, lot 11, blk 5 .... 2 37

32395 J and P Armstrong—In Barker Tract, in sub blks 5 and 6, lot 12, blk 5, and imps 3 35

32396 Oakland Bank of Savings—Mortgagee's interest in Barker Tract, in sub blks 5 and 6, lot 12, blk 5, and imps 24 43

32402 Louis Jayete—In Barker Tract, in sub blks 5 and 6, lot 16, blk 5, imps and pers prop 2 98

32414 Nettie Wilson—In Barker Tract, in sub blks 5 and 6, lot 2, blk 6, and imps 4 01

32433 F Estey—In Barker Tract in sub blks 5 and 6, lot 15, blk 6, and imps 1 78

32434 Oakland Loan and Inv Co—Mortgagee's int in Barker Tract, in sub blks 5 and 6, lot 15, blk 6, and imps 5 99

32435 E H Davenport—Mortgagee's interest in Barker Tract, in sub blks 5 and 6, lot 16, blk 6, and imps 12 13

32436 F Estey—In Barker Tract, in sub blks 5 and 6, lot 17 and e 5 ft lots 19 to 21 inc, blk 6, and imps 1 85

32439 E H Davenport—Mortgagee's interest in Barker Tract, in sub blks 5 and 6, lot 17 and e 5 ft lots 13 to 21 inc, blk 6, and imps 22 93

32465 Olliver C Morse—In plot 68, pce of ld beg at a point on the s l of Center st 318 ft w fm Shattuck ave, th w 40 ft by 150 ft s 10 39

BERKELEY LAND & TOWN IMPROVEMENT ASSOCIATION TRACT "B."

32513 H W Taylor—Mortgagee's interest in Berkeley Land & Town Improvement Association Tract "B," lots 15, 16, blk 1, and imps 16 65

TWITCHEL TRACT.

32523 Maria Levrone—In Twitchel Tract, lot 1, blk A 9 64

32524 D N Cooy—In Twitchel Tract, lot 2, blk A, and imps 3 44

32563 John D Vervalin—In Twitchel Tract, lot 21, and imps 11 75

32563 John D Vervalin—Pers prop 2 95

32565 Nell Kelley—In Twitchel Tract, lot 12 .... 2 31

32569 B M Crittenden—In Twitchel Tract, lot 20 72

SEA VIEW PARK.

32610 William Yalll—In Sea View Park, lot 8, blk 5 .... 4 45

32615 Addie Dunlay—In Sea View Park, lot 15, blk 5 .... 1 85

32618 Thos Hyland—Mortgagee's interest in Sea View Park, lot 21, blk 5, and imps 6 01

CLAPP TRACT.

32635 J K Harrison—In Clapp Tract, n 100 ft of lot 8, blk 1, and imps 1 73

32644 Mary J Bradley—In Clapp Tract, lot 8, blk 2, and imps 26 49

32644 Mary J Bradley—Pers prop 3 80

32651 Mary E Dobbins—In Clapp Tract, lot 11, blk 3 and imps 4 23

COLLEGE TRACT.

32689 F R King—In College Tract, lots 55 and 56 and n 8 ft of lot 57, and imps 6 20

VILLA LOTS ADJACENT TO UNIVERSITY ON WEST.

32716 Geo H Bew—Mortgagee's interest in Villa Lots adj to University on west, e 8 1½-12 ft lot 4, w 45 1½-12 ft lot 5, blk A, and imps 91

32737 Rachel Greenwood—In Villa Lots adj to University on west, lots 20, 21, 23 (except por assessed to Miller), blk B 1 11

PERCY TRACT.

32794 J G Carruthers—In Percy Tract, lot 17, blk D, imps and pers prop 2 15

32804 R E Morse—Mortgagee's interest in Percy Tract lot 1, blk E, and imps 5 37

DALEY'S SCENIC PARK.

32840 J J Herlihy—In map of Daley's Scenic Park, lot 11, blk 1 .... 2 45

32904 A G Fleck—In map of Daley's Scenic Park, lot 5, blk 6 .... 1 46

32916 T E Slevin Jr—In map of Daley's Scenic Park lot 21 blk 6 .... 3 64

32979 Wm R Dangerfield—In map of Daley's Scenic Park, lot 17, blk 11 .... 3 24

32981 Wm R Dangerfield—In map of Daley's Scenic Park, lot 19, blk 11 .... 1 26

32990 P E Christie—In map of Daley's Scenic Park, lot 5, blk 12, and imps 1 84

32990 P E Christie—Pers prop 3 50

33000 John W Atkinson—In map of Daley's Scenic Park, lot 12, blk 12, imps and pers prop 2 16

33002 H E Skinner—In map of Daley's Scenic Park, lot 14, blk 12, imps and pers prop 2 15

33029 J A K Jones—In map of Daley's Scenic Park, lot 19, blk 14, imps and pers prop 2 10

33072 E J G Boettiger—In map of Daley's Scenic Park, lot 15, blk 17 .... 2 87

33094 B Enlow—Mortgagee's interest in map of Daley's Scenic Park Tract, lot 7, blk 20 .... 3 64

33124 L L Kraehmer—In map of Daley's Scenic Park, lot 3, blk 23 .... 2 56

33125 L L Kraehmer—In map of Daley's Scenic Park, in re-sub of block, lot 1, blk 23 .... 1 29

33125 L L Kraehmer—In map of Daley's Scenic Park, in re-sub of block, lot 2, blk 23 .... 1 29

33126 Isabella Woolner—In map of Daley's Scenic Park, in re-sub of block, lots 3, 4, 18, 19, blk 23 .... 2 53

33127 Jas G Fair—Mortgagee's interest in map of Daley's Scenic Park, in re-sub of block lots 3, 4, 18, 19, blk 23 .... 1 99

33133 L L Kraehmer—In map of Daley's Scenic Park, in re-sub of block, lot 20, blk 23 .... 1 29

33133 L L Kraehmer—In map of Daley's Scenic Park, in re-sub of block, lot 21, blk 23 .... 1 29

33150 A L Smith—Mortgagee's interest in map of Daley's Scenic Park, in re-sub of block, lots 20, 21, blk 24 .... 1 61

33152 A L Smith—Mortgagee's interest in map of Daley's Scenic Park, in re-sub of block, lots 22, 23, blk 24 .... 1 61

33157 Charles Ritter—In map of Daley's Scenic Park, in re-sub of block, lot 12, blk 25 .... 1 29

33159 O Ruerup—In map of Daley's Scenic Park, in re-sub of block, lot 14, blk 25 .... 1 29

33161 O Ruerup—In map of Daley's Scenic Park, in re-sub of block, lot 17, blk 25 .... 1 2[illegible]

33161 O Ruerup—In map of Daley's Scenic Park, in re-sub of block, lot 18, blk 25 .... 1 [illegible]

33161 O Ruerup—In map of Daley's

Scenic Park, in re-sub of block, lot 13, blk 2....... 1 29

33161 O Rueruo—In map of Daley's Scenic Park, in re-sub of block, lot 20, blk 25....... 1 28

BERKELEY VIEW HOMESTEAD.

33216 Jeannette L Dolmas—In Berkeley View Homestead, pce of ld beg at a point on the e l Arch st 10½ ft n fm sw cor of lot 20, th n on Arch st 49 ft, e 200 ft, s 62 ft, w 250 2-12 ft to beg, por lot 20, blk 1, and imps..... 3 42

33220 Mary E Hooper—In Berkeley View Homestead, pce of ld beg at a point on ne cor of Spring and Cedar sts th e 300 10-12 ft, n 90 ft w [illegible] ft to e l Spring st, th s 107 ft to beg, por lots 11 and 12, blk 3.... 10 72

BERKELEY VILLA ASSOCIATION.

33278 Jules Mayor—In Berkeley Villa Association, lot 16, blk 13... 7 58

33297 Bessie M Chittenden—In Berkeley Villa Association, pce of ld beg at the ne cor of Gilman and West sts, th n 290 17-100 ft by 139 61-100 ft deep e, s 254 53-100 ft, w 137 85-100 ft to beg, lots 7, 10 and por 3, 6 blk 16..... 1 85

33309 H G Witzman (½ interest) N F P Witzman (½ interest)—In Berkeley Villa Association, lot 5, blk 18..... 3 71

ANTISELL VILLA LOTS.

33113 James Slattery—Mortgagee's interest in Antisell Villa lots, s 30 ft of lot 5, blk 2, and imps..... 5 98

33421 J L Bromley Trustee—In Antisell Villa lots, lot 8, blk 2, and imps..... 8 80

33421 J L Bromley, Trustee—In Antisell Villa lots n ½ lot 9 blk 2. 1 45

33116 Anna G Garrett—Mortgagee's interest in Antisell Villa lots, in re-subdivision of block, lots 1 to 8 inc, 11 and n 5 1-12 ft of lot 9, blk 1, and imps..... 11 37

33149 Anna G Garrett Mortgagee's interest in Antisell Villa lots, in re-subdivision of block, lots 11, 12, 13..... 3 81

33469 J B Whitcomb—In Antisell Villa lots in re-subdivision of block, lots 11, 12, 13 14, blk 5... 1 10

33477 Chas A Babcock—In Antisell Villa lots in re-subdivision of block, lot 36, blk 5..... 60

33497 Mrs Ann Teare—In Antisell Villa lots, lot 15, blk 6..... 4 23

33497 Mrs Ann Teare—Pers prop..... 2 15

33506 N M Lincoln Mortgagee's interest in Antisell Villa lots, lots 10 and 11 and n 20 ft of sub 13, blk 7..... 6 62

33519 Ella T Probie—In Antisell Villa lots, lot 16, blk 8, and imps. 2 28

33519 Ella T Probie—Pers prop..... 2 98

GRAVES & TAYLOR TRACT.

33554 F M Husted—In Graves & Taylor Tract, lot 19, blk 2, and imps..... 2 11

33554 F M Husted—Pers prop..... 3 80

33573 Clara S Taylor—In Graves & Taylor Tract, lot 19, blk 3..... 50

33597 Sarah E Baptis—In Graves & Taylor Tract, w 45 ft lots A, B, blk 5..... 4 44

33606 M L Davis—In Graves & Taylor Tract, lot L, blk 5, and imps. 15 36

33632 Geo S McKenzie—In Graves & Taylor Tract, w 101 6-12 ft lots H, I, 18, 19 and s 10 ft of w 101 6-12 ft of lot H, blk 6..... 1 48

33652 Carral N Westwood—In Graves & Taylor Tract, lot 15, blk 8... 6 01

GOLDEN GATE HOMESTEAD.

33671 E M Batchelder—In Golden Gate Homestead, lot 6, blk A, imps and per prop..... 2 15

33720 M C Sorham—In Golden Gate Homestead, e 40 ft lot 21 blk B, and imps..... 2 75

33723 E P Smith—Mortgagee's interest in Golden Gate Homestead, lot 22 and e 5 ft lot 23, blk H. 23 00

33727 Citizens' Building and Loan Assn—Mortgagee's interest in Golden Gate Homestead, lot 21, blk H..... 16 97

33728 Citizens' Building and Loan Assn—Mortgagee's interest in Golden Gate Homestead lot 24, blk B..... 2 00

33729 C A Windel—In Golden Gate Homestead, w 1 ft lot 21, blk B..... 80

EUREKA HOMESTEAD.

33740 Thomas F Buckley—In Eureka Hd, lot 8, blk A..... 4 83

33749 E M Cameron—In Eureka Hd, lot 20, blk A..... 68

JANES TRACT.

33782 E A Heron—In Janes Tract, lot 7, blk B..... 65

33815 M Ritcher—In Janes Tract, lots 18, 19, blk D, and imps..... 1 10

GRAYSON TRACT.

33905 C H Hitchings—In Grayson Tract, lot 11, blk 178..... 90

SMITH'S SUBDIVISION OF MATHEWS TRACT.

33939 H C Jonson—In Smith's subdivision of Mathews Tract, lots 3 and 4, blk 24, and imps..... 1 44

33945 Mary B Forrest—In Smith's subdivision of Mathews Tract, lots 16 and 17, blk 24..... 61

33949 Mary B Forrest—In Smith's subdivision of Mathews Tract, lot 22, blk 24..... 2 06

33949 Mary B Forrest—In Smith's subdivision of Mathews Tract, lot 23, blk 24..... 3 05

33951 B W Ferris—In Smith's subdivision of Mathews Tract, lots 26, 27, 28, blk 24..... 73

33952 Chas Bonner—Mortgagee's interest in Smith's subdivision of Mathews Tract, lots 26, 27, 28, blk 24..... 5 15

33953 B W Ferris—In Smith's subdivision of Mathews Tract lot 29, blk 24..... 2 07

33958 G W Reed—In Smith's subdivision of Mathews Tract, lot 5 and w ½ of lot 6, blk 26..... 1 07

33968 Annie E Miller—In Smith's subdivision of Mathews Tract, lot 20, blk 25..... 3 31

33968 Annie E Miller—In Smith's subdivision of Mathews Tract, e ½ of lot 21, blk 25..... 1 46

33973 E Woodward—In Smith's subdivision of Mathews Tract, lot 11, blk 26..... 3 20

33975 W E Barnard—In Smith's subdivision of Mathews Tract, s ½ of lot 15, blk 27..... 1 16

33976 Mary Sweeney—In Smith's subdivision of Mathews Tract n ½ of lot 15, blk 27..... 1 19

33980 H L Sweetzer—In Smith's subdivision of Mathews Tract, lots B and C, blk 29..... 1 77

33982 Elizth Woodward—In Smith's subdivision of Mathews Tract, lot D, blk 29..... 4 63

33983 Elizth Woodward—In Smith's subdivision of Mathews Tract, lot E, blk 29..... 4 61

33997 D A Berlin—In Smith's subdivision of Mathews Tract, lot 23, blk 29..... 1 57

34020 Geo W Reed—In Smith's subdivision of Mathews Tract, re-sub lots 16, 17, blk 31..... 1 99

34020 Rachel J McGee—In Smith's subdivision of Mathews Tract, lot 25, blk 31..... 3 72

34020 Rachel J McGee—In Smith's subdivision of Mathews Tract, lot 26 blk 31..... 3 72

34020 Rachel J McGee—In Smith's subdivision of Mathews Tract, lot 27, blk 31, and imps..... 11 06

34054 Emily Smith—In Smith's subdivision of Mathews Tract, lot 33, blk 33..... 1 03

34054 Emily Smith—In Smith's subdivision of Mathews Tract, lot 34, blk 33..... 1 04

34057 Mary B Forrest—In Smith's subdivision of Mathews Tract, re-sub, lots 40 and 41, blk 33..... 65

34061 E L Larmer—In Smith's subdivision of Mathews Tract, re-sub, lots 45 to 48, blk 33..... 86

34080 Geo W Arper—In Smith's subdivision of Mathews Tract, re-sub, lot 39, blk 34..... 2 33

34080 Geo W Arper—In Smith's subdivision of Mathews Tract, re-sub, lot 40, blk 34..... 2 32

34083 Geo W Reed—In Smith's subdivision of Mathews Tract, re-sub lots 47 and 48, blk 34, and imps..... 3 34

34100 Mary B Forrest—In Smith's subdivision of Mathews Tract, re-sub, lots 3 and 4, blk E, and imps..... 2 51

34107 Geo W Reed—In Smith's subdivision of Mathews Tract, re-sub, lots 8 and 9, blk F..... 2 42

CASE TRACT.

34111 N M Millet—In Case Tract, s 112½ ft of lots 11 and 12, blk 3. 76

34112 F F Weston—In Case Tract, lot 1, blk 7..... 3 26

34163 G L Payne—Mortgagee's interest in Case Tract, lot 10, blk 8. 94

CRYSTAL SPRINGS TRACT.

34173 Danish Hall Assn of San Francisco—Mortgagee's interest in Crystal Springs Tract, s 109 40-100 ft of lot 6 and s 109 40-100 ft of e 10 ft of lot 7, blk B..... 6 49

STATE UNIVERSITY HD ASSOCIATION NO. 3.

34201 Wm Hale—In State University Hd Association No 3, lots 1, 2, 9 and 10, blk 1, and imps..... 2 21

34201 Wm Hale—Pers prop..... 4 33

34203 Geo L Payne—Mortgagee's interest in State University Hd Association No 3, lots 1, 2, 9 and 10, blk 1..... 18 43

34207 Robert Fay—In State University Hd Association No 3, lot 6, blk 1..... 1 97

34219 Elliot & Doolan—In State University Hd Association No, 3, lot 1, blk 3..... 5 56

34231 M L McCord et al—In State University Hd Association No, 3, w 40 ft of lot 2, blk 4..... 1 99

34235 Susan L Mills—In State University Hd Association No, 3, lot 2, blk 4..... 5 10

34242 A M Kohlberg—In State University Hd Association No 3, lot 1, blk 5..... 5 56

34247 C C A Petersen—In State University Hd Association No 3, lot 6, blk 5..... 1 19

34250 Chas Klingman—In State University Hd Association No 3, lot 7, blk 5..... 5 11

34259 Clarita Land and Investment Co—In State University Hd Association No 3, pce of ld s l Moss st, 360 ft w fm Dwinelle st, th w 34 11-12 ft by 135 ft s, por lot 7, blk 6..... 2 33

county road..... 2 64

34264 J C Hardman—In State University Hd Association No 3, lot 4, blk 7..... 5 10

34265 Henry Meyer—In State University Hd Association No 3, lot 6, blk 7..... 4 63

34269 J G Ward—In State University Hd Association No 3, lot 1, blk 8..... 1 97

34272 J N Webster—In State University Hd Association No 3, lot 4, blk 8..... 5 10

34278 Bertha Gardener—In State University Hd Association No 3, lot 19, blk 8..... 4 63

SHATTUCK TRACT NO. 5.

34570 F K Shattuck—In Shattuck Tract No 5, lot 6, blk 19..... 4 45

34574 F and M Wiggington—In Shattuck Tract No 5, lot 10, blk 19, imps and pers prop..... 2 98

34104 F McAllister—In Shattuck Tract No 6, lots 12 and 13, blk 23..... 89

STEELE TRACT.

34123 Mollie Hayes—Mortgagee's interest in Steele Tract, por s of charter line of Berkeley of lot 15, blk 1427..... 4 44

34129 Kate C Trobridge—In Steele Tract, e ½ of lot 18, blk 1427..... 2 45

34129 Kate C Trobridge—In Steele Tract, por s of charter line of Berkeley of lot 19, blk 1427..... 4 45

BLAKE TRACT NO. 2.

34170 John Donaughy—In Blake Tract No 2, pce ld bd n by Carleton st, e by Leonard st, s by Derby st, w by lots 33 and 52, por blk 1455..... 7 57

34171 John Donaughy—In Blake tract No 2, lots 33 to 36, blk 1455, and imps..... 13 47

34172 Mollie Hayes—Mortgagee's interest in Blake Tract No 2, lots 33 to 36, blk 1455..... 7 99

34477 Duncan S Campbell—In Blake Tract No 2, lot 41 and n 5 ft of lot 42, blk 1455, and imps..... 1 25

34485 John Donaughy—In Blake Tract No 2, lots 49 to 52, blk 1455..... 8 74

34486 Mollie Hayes—Mortgagee's interest in Blake Tract No 2, lots 49 to 52, blk 1455..... 8 00

SOUTHERN PORTION OF BLAKE TRACT.

34487 L E White In southern portion of Blake Tract, lots 1 to 18, blk A, and imps..... 4 90

34490 Frank Titus—In southern portion of Blake Tract, lot 22, blk A..... 4 44

34491 L E White—In southern portion of Blake Tract, lots 23 to 30, blk A, and imps..... 40 22

34493 L E White—In southern portion of Blake Tract, lots 1 to 22, blk B, and imps..... 84 47

34493 L E White—Pers prop..... 16 22

34500 Fred Estey—In southern portion of Blake Tract, re-sub blk D, lot 3 blk D..... 1 70

34502 Lillie G Fish—In southern portion of Blake Tract, re-sub blk D, lot 6 and e 10 ft lot 7, blk D, imps and pers prop..... 2 99

34529 J H Whitcomb—In southern portion of Blake Tract, lots 12 and 13, blk E..... 2 37

34541 Marianna Le Fevre—In southern portion of Blake Tract, lot 27, blk E, and imps..... 4 89

34567 Wm McKay—In southern portion of Blake Tract, lots 1 and 2, blk H..... 89

34583 John W Thompson—In southern portion of Blake Tract, lot 20, blk H..... 2 02

LEONARD TRACT.

34593 C Schreiber—Mortgagee's interest in Leonard Tract, lot 19, blk B..... 4 84

34596 Carrie C Sankey—In Leonard Tract, por s of old town line of Berkeley of lot 17, blk B..... 1 30

34606 Eva Kruschwitz—In Leonard Tract, lot 14, blk C, and imps.. 4 60

34614 Chas J Rankin—In Leonard Tract, lot 18, blk C..... 69

34616 E C Rankin—In Leonard Tract, lot 19, blk C..... 2 19

34627 Mary J Gropp—In Leonard Tract, lot 24, blk C, imps and pers prop..... 7 10

34623 People's Bldg and Loan Assn—Mortgagee's interest in Leonard Tract, lot 24, blk C..... [illegible]

34631 Margaret Leonard—In Leonard Tract, lot 7, blk D..... 1 84

34631 Margaret Leonard—In Leonard Tract, lot 8, blk D..... 1 84

34631 Margaret Leonard—In Leonard Tract, lot 9, blk D..... 1 84

34645 L E White—In Leonard Tract, lots 11 to 22, blk E..... 2 74

34649 Wm Linden—In Leonard Tract, lot 25, blk E..... 4 46

34662 L E White—In Leonard Tract, lots 17, 18, 19, blk F..... 1 66

34668 Margt Leonard—In Leonard Tract, lot 30, blk E..... 1 84

34669 Margt Leonard—In Leonard Tract, lot 31, blk F..... 1 84

34669 Margt Leonard—In Leonard Tract, lot 32, blk F..... 1 84

34675 Margt Leonard—In Leonard Tract, lot 7, blk G..... 1 84

34675 Margt Leonard—In Leonard Tract, lot 8, blk G..... 1 84

34675 Margt Leonard—In Leonard Tract, lot 9, blk G..... 1 84

34675 Margt Leonard—In Leonard Tract, lot 10, blk G..... 1 84

34675 Margt Leonard—In Leonard Tract, lot 11, blk G..... 1 84

34680 C L Rogers—In Leonard Tract, lot 14, blk H, and imps..... 6 84

34685 Hugh Scott—In Leonard Tract, lot 17, blk H..... 1 84

34686 Margaret Leonard—In Leonard Tract, lot 18, blk H..... 1 84

34689 Margt Leonard—In Leonard Tract, lot 20, blk H..... 1 84

34690 Lyra J Shaw—In Leonard Tract, lot 21, blk H, and imps..... 1 59

34718 Elizabeth Chapman—In Leonard Tract, lots 1, 2 and s 89 2-12 ft of lot 9, blk N..... 4 37

34720 Chas Emslie—In Leonard Tract, lots 3 to 8 and n 44 10-12 ft of 9, blk N, and imps..... 9 77

34720 Chas Emslie—Pers prop..... 2 16

34727 Jennie Kennedy—In Leonard Tract, lots 1 to 8, blk P..... 3 00

34729 Margt Leonard—In Leonard Tract, lot 1, blk R..... 1 84

34740 Margt Leonard—In Leonard Tract, lot 11, blk R..... 1 57

34752 Margt Leonard—In Leonard Tract, lot 2, blk V..... 1 57

34753 L E White—In Leonard Tract, lots 1 to 4, blk W..... 1 26

34756 Margt Leonard—In Leonard Tract, lots 1 to 6, blk Y..... 8 52

HILLEGAS TRACT.

34758 Louis Thorn—In Hillegas tract, map No 3, por s of old town line of Berkeley of lot 13, blk A..... 90

BERKELEY HOMESTEAD.

34808 J N A Williams—In Berkeley Homestead, lot 10, blk A..... 1 58

34817 C E Davidson and V E Davidson, in Berkeley Homestead, lot 1, blk C, and imps..... 6 80

34838 Mollie G Hutchinson—In Berkeley Homestead, lot 11, blk D... 1 68

34840 Geo Cannon—In Berkeley Homestead, lot 13, blk D..... 3 65

34840 Geo Cannon—In Berkeley Homestead, lot 14, blk D..... 3 65

34853 Geo R Williams—Mortgagee's interest in Berkeley Homestead, lots 10, 11, blk E..... 9 49

PROSPECT TRACT.

34864 Elizabeth C Doane—In Prospect Tract, lots 7 and 8, blk A, and imps..... 7 18

34864 Elizabeth C Doane—Pers prop.. 2 15

34865 Hannah M Griffith—Mortgagee's interest in Prospect Tract, lots 7, 8, blk A..... 8 00

UNIVERSITY VILLA TRACT.

34894 Ida H Lutgen—In University Villa Tract, lots 60, 61, 62, blk E, and imps..... 1 74

34901 John Ballard—In plot, 77, tract of land bd n by county road, e by e bay line of town of Berkeley, s by plot 75, w by Berkeley, s by plot 75, w and n by county road..... 2 64

VILLA HOMESTEAD.

34923 Mary T O'Neill—In Villa Homestead, lot 11..... 2 46

POTTER TRACT.

34966 Edw E Potter—In Potter Tract, lots 2, 3, 4..... 58

34972 J J Rauer—In Potter Tract, lot 13..... 1 04

34972 J J Rauer—In Potter Tract, lot 14..... 1 04

34972 J J Rauer—In Potter Tract, lot 15..... 1 04

34972 J J Rauer—In Potter Tract, lot 16..... 1 04

34973 Tribune Publishing Co—In Potter Tract, lot 17..... 2 07

34974 Edw E Potter—In Potter Tract, lots 18, 19, 20, 21..... 61

34977 E E Potter—Mortgagee's interest in Potter Tract, lots 22, 23. 1 58

34979 West Oakland Mutual Loan Association—Mortgagee's interest in Potter Tract, lot 24..... 1 04

34982 Edw E Potter—In Potter Tract, lots 29 to 30 inc..... 63

34984 Edw E Potter—In Potter Tract, lots 31 to 43 inc..... 84

34989 Edw E Potter—In Potter Tract, lot 46..... 53

34990 H C Campbell et al, Trustees—Mortgagee's interest in Potter Tract, lot 46..... 1 99

34991 Edw E Potter—In Potter Tract, lots 47 to 52 inc..... 66

34997 Edw E Potter—In Potter Tract, lots 57 to 64 inc, and imps..... 69

35001 Edw E Potter—In Potter Tract, lots 66, 67..... 1 04

35002 Edw E Potter—In Potter Tract, lots 68 to 79 inc..... 76

35004 Edw E Potter—In Potter Tract, lots 80 to 86 inc..... 68

35012 E E Potter—In Potter Tract, lot 95, and imps..... 1 18

35014 E J Thayer—In Potter Tract, lot 96..... 2 07

35019 Edw E Potter—In Potter Tract, lot 101..... 58

35021 Edw E Potter—In Potter Tract, lots 102 to 107 inc..... 66

35027 Edw E Potter—In Potter Tract, lots 112 to 131 inc..... 1 01

35029 Edw E Potter—In Potter Tract, lots 132 to 152 inc..... 1 04

35031 Edw E Potter—In Potter Tract, lots 153 to 163 inc..... 94

35033 Edw E Potter—In Potter Tract, lots 170 to 173 inc..... 1 53

35034 Jno McCarthy—In Potter Tract, lots 174, 175, 176, 192, imps and pers prop..... 3 16

35035 E E Potter—Mortgagee's interest in Potter Tract, lots 174, 175, 176, 199, and imps..... 5 85

35036 E E Potter—In Potter Tract, lots 177 to 184..... 61

35038 E E Potter—In Potter Tract, lots 185 to 191 inc, and lots 193 to 200 inc..... 70

35040 Edw E Potter—In Potter Tract, lots 201 to 220 inc..... 73

35044 E E Potter—In Potter Tract, lot 222, and imps..... 1 15

35046 Edw E Potter—In Potter Tract, lots 223 to 226 inc, and lots 228 to 240..... 85

35048 E E Potter—In Potter Tract, lot 227, and imps..... 1 01

35050 Edw E Potter—In Potter Tract, lots 241 to 260 inc..... 1 01

35052 Edw W Potter—In Potter tract lots 261 to 281 inc..... 1 04

35054 E E Potter—In Potter Tract, lots 282 to 285 inc, and lots 287 to 293 inc..... 79

35058 Edw E Potter—In Potter Tract, lots 295 to 301 inc, and lot 303... 71

35064 Edw E Potter—In Potter Tract, lots 305 to 321 inc..... 96

35066 Edw E Potter—In Potter Tract, lots 322 to 327 inc, and lot 329.. 68

35069 Edw E Potter—In Potter Tract, lots 330 to 337 inc..... 71

35071 Edw E Potter—In Potter Tract, lots 338 to 341 inc..... 61

35073 Helen L Nelson—In Potter Tract, lots 342, 343, 344 and n 25 ft of lot 345, imps and pers prop..... 13 71

35075 E E Potter—In Potter Tract, a strip of land on the n l of North st running fm westerly line of lot 222 westerly to the easterly line of Front st (marked reservoir)..... [illegible]

CARRISON TRACT.

35090 Wm and Mary Hansen—In Carrison Tract, n 100 ft of lots 12 and 14, blk C, imps and pers prop..... 2 16

35119 Mary Kelleher—In Carrison Tract, sub of por of blks E and D, lots 9, 16, blk D..... 1 85

35131 J S Nelson—In Carrison Tract, sub of por of blks E and D, lot 27, blk D..... 2 45

35136 August Grimm—In Carrison Tract, sub of por of blks E and D, lot 32, blk E..... 2 46

35136 August Grimm—In Carrison Tract, sub of por of blks E and D, lot 33, blk E..... 2 46

35150 James Gardner—In Carrison Tract, sub of por of blks E and D, por in Berkeley, lot 54, blk E, and imps..... 1 02

POTTS TRACT.

35159 M A Simpson—Mortgagee's interest in Potts Tract map No 3, lots 16 to 20 inc..... 5 73

HERZOG TRACT.

35175 Geo E Bates—In Herzog Tract, por e of Berkeley town line of lot 1, blk 4..... 1 84

35175 Geo E Bates—In Herzog Tract, por e of Berkeley town line of lot 2, blk 4..... 1 83

35175 Geo E Bates—In Herzog Tract, por e of Berkeley town line of lot 3, blk 4..... 1 88

35177 J M F Minert—In Herzog Tract, lot 8, blk 4, imps and pers prop..... 3 31

35189 Bertha Herzog—In Herzog Tract (except por assessed to Pettersson), entire blk 7..... 63 96

35191 Geo E Bates—In Herzog Tract, por n of Berkeley town l of lot 1, blk 8..... 3 62

35191 Geo E Bates—In Herzog Tract, por n of Berkeley town l of lot 2, blk 8..... 3 62

35191 Geo E Bates—In Herzog Tract, por n of Berkeley town l of lot 3, blk 8..... 3 62

35191 Geo E Bates—In Herzog Tract, por n of Berkeley town l of lot 4, blk 8..... 3 19

35191 Geo E Bates—In Herzog Tract, por n of Berkeley town l of lot 5, blk 8..... 3 19

35191 Geo E Bates—In Herzog Tract, por n of Berkeley town l of lot 6, blk 8..... 3 19

35191 Geo E Bates—In Herzog Tract, por n of Berkeley town l of lot 7, blk 8..... 3 19

35191 Geo E Bates—In Herzog Tract, por n of Berkeley town l of lot 8, blk 8..... 3 15

35191 Geo E Bates—In Herzog Tract, por n of Berkeley town l of lot 9, blk 8..... 3 18

35191 Geo E Bates—In Herzog Tract, por n of Berkeley town l of lot 11, blk 8..... 3 18

35195 L Roundtree—In Herzog Tract, por n of Berkeley town l of lots 3, 13, blk 9..... 84

35200 T N Moyle—In Herzog Tract, por n of Berkeley town l of lot 12, blk 9..... 8 58

35205 Alameda Savings Bank—Mortgagee's interest in Herzog Tract, por in Berkeley of lots 14, 15, blk 10..... 16 68

DOHR TRACT.

35224 Bridget Cavanaugh—In Dohr Tract, subs A and B lot 3, lots 12, 19, 20, blk A, and imps. 4 18

35235 P J Horan—Mortgagee's interest in Dohr Tract, subs A and B lot 3, lots 12, 19, 20, blk A, and imps..... 9 69

35246 James C Ferguson—In Dohr Tract, subs A and B lot 3, lot 19..... 2 31

35247 J Hoffman—In Dohr Tract, subs A and B lot 3, lot 20..... 2 34

35264 L Sontau—In Dohr Tract subs A and B lot 3, lot 31, blk B..... 2 34

35281 J C D Patterson—Mortgagee's interest in Dohr Tract in sub of plot 5 and por of 6, lots 6, 7. 1 40

35298 E A F Spencer—In Dohr Tract in sub of plot 5 and por of 6, lot 60..... 1 04

35293 E A F Spencer—In Dohr Tract in sub of plot 5 and por of 6, lot 61..... 1 01

TEACHERS' TRACT.

35315 Kate A Campbell—In Teachers' Tract, lot 26, blk A..... 1 58

35310 Mary Cossey and Annie Russell—In Teachers' Tract amended map, lot 9, blk B..... 3 26

35373 Mary Sullivan—In Teachers' Tract, e 24 ft of lot 10, blk C.. 1 04

35385 O W and F A Parker—In plot 55, tract of land bd n by Salinger Tract, e by center l of Lowell st, s by Wilder st, w by ld of J J Brown..... 1 30

MOUNTAIN VIEW TRACT.

35400 Geo G Baker (½), W F Lewis (½)—In Mountain View Tract, lot 19..... 3 26

SALINGER TRACT.

35403 Edw Shainwald—In Salinger Tract, lot 1, blk B..... 1 17

35403 Edw Shainwald—In Salinger Tract, lot 2, blk B..... 1 17

35403 Edw Shainwald—In Salinger Tract, lot 3, blk B..... 1 17

35403 Edw Shainwald—In Salinger Tract, lot 4, blk B..... 1 17

35405 E J Overend—Mortgagee's interest in Salinger Tract, lots 5, 6, 7, blk B..... 7 07

HARMON TRACT.

35463 John Axx—In Harmon Tract, lot 17, blk A, and imps..... 7 79

35463 John Axx—Pers prop..... 2 37

35468 F C Hull—Mortgagee's interest in Harmon Tract, lot 1 and e ½ lot 2, blk D..... 4 66

35472 R M Marrick—In Harmon Tract, lot 5, blk B, and imps..... 5 05

35476 H C McClure—In Harmon Tract, lots 12, 13 and n 11 ft of lots 10, 11, blk B and imps. 3 08

35490 D Sawtelle—In Harmon Tract, lot 7, blk C..... 5 10

35510 Chas E Sigurd—In Harmon Tract, lot 20, blk C..... 5 10

35528 Joseph Stapleton—In Harmon Tract, lot 14, blk D, imps and pers prop..... 3 33

35548 H C McGee—In Harmon Tract, lot 7, blk E, imps and pers prop..... 3 38

35550 C J Mortensen—Mortgagee's interest in Harmon Tract, lot 7, blk E, and imps..... 2 05

35599 Flora A Parker—In Harmon Tract, lots 1, 2, 4, blk G, and imps..... 3 01

35615 Charlotte Cummins—In Harmon Tract, lot 22, blk G, imps and pers prop..... 2 42

35631 E Schneider—In Harmon Tract, sub blocks I, J and L, lot 10, blk I, and imps..... 2 65

35632 C Shovel—Mortgagee's interest in Harmon Tract, sub blocks I, J and L, lot 10, blk I and imps..... 25 00

35635 L J K Lane—In Harmon Tract sub blks I, J, and L, lot 12, blk I, and imps..... 4 51

35670 R A Summers—In map of blocks M, N, O and P, Harmon Tract, lot 3, blk N..... 83

35681 L E Jeffress—In map of blocks M, N, O and P, Harmon Tract, lots 26, 27, blk N..... 1 73

35682 John Worthington—Mortgagee's interest in map of blocks M, N, O and P, Harmon Tract, lots 26, 27, blk N..... 6 62

35684 I Westaway—In map of blocks M, N, O and P, Harmon Tract, lot 3 and w ½ lot 2, blk O..... 1 65

35691 J F Davis—In map of blocks M, N, O and P, Harmon Tract, lot 4, blk O..... 4 18

35694 A G Fleck—In map of blocks M, N, O and P, Harmon Tract, lot 8, blk P..... 66

35695 E Holman—Mortgagee's interest in map of blocks M, N, O and P, Harmon Tract, lot 8, blk P..... 1 52

REGENT ST HOMESTEAD.

35722 G G Blanchard—In Regent St Homestead, lot 7, blk 3..... 6 01

35723 G G Blanchard—In Regent St Homestead, lot 8, blk 3..... 6 09

35756 F E Fairbanks—In Regent St Homestead, lot 77..... 6 01

35766 G H Boykin—In Regent St Homestead, s ½ of lot 84, imps and pers prop..... 2 42

35774 John Connors—In Regent St Homestead, lot 89..... 6 01

35777 E E Roffee—In Regent St Homestead, lot 92..... 4 15

35792 Geo L Payne—In Regent St Homestead, lot 101..... 6 01

35825 Otto A Rudolph—In Regent St Homestead, n 45 25-100 ft of lot 124, and imps..... 23 65

35825 Otto A Rudolph—Pers prop..... 4 18

35841 Jeanette Evans et al—In Regent St Homestead, lot 22..... 4 34

35853 A Bretz—In Regent St Homestead, lot 38..... 67

PARADISE PARK.

35865 Christina Dwyer—In Paradise Park (McKee's portion), pce of ld beg at se cor of Alcatraz ave and right of way of Berkeley Branch R R, th e on Alcatraz ave 95 6-12 ft, s 267 2-12 ft to Felton st, th w 231 2-12 ft to said right of way of Berkeley Branch R R, n thereon 302 ft to beg, por blks C and D, imps and pers prop.. 10 68

35877 M R Clements—In Paradise Park (Todd's portion), lot 5, blk C, and imps..... 8 78

35906 Timothy Mahoney—In Paradise Park (Todd's portion), por in Berkeley, lots 5, 6, 7, blk A, and in Paradise Park (Todd's portion), lot 8, blk A..... 1 26

35911 Kath May—In Paradise Park (Todd's portion), s 6 ft of lot 9, blk A..... 96

35930 J C Temple—In Paradise Park (Todd's portion), lot 13, blk B, and imps..... 2 31

35932 J C Temple—In Paradise Park (Todd's portion), lot 14, blk B.. 1 34

35946 Marie H Matting—In Paradise Park (Todd's portion), lot 7, blk G..... 1 85

CENTRAL PARK.

35994 E S Watrous—In amended map of the Central Park, pce of ld beg at the sw cor of Adeline and Fairview sts, th w 115 ft, s 70 ft, e 86 46-100 ft, n 77 77-100 ft, por lots 1, 2, blk 2, imps and pers prop..... 10 03

36007 H N Rowell—In amended map of the Central Park—Pce of ld beg at a point on the s l of Fairview st 221 6-12 ft w fm Adeline st, th w 40 ft by 130 ft s, por lot 5, blk 2, imps and pers prop..... 4 32

36032 Webb & Whitcomb—In Central Park, lots 1 to 18 inc and lots 20, 24, 26 to 39 inc, and lot 12, blk 6, and imps..... 4 05

36041 Band E Connell—In Central Park, lot 41, blk 6..... 2 07

36045 H C Campbell et al, Trustees—Mortgagee's interest in Central Park, lot 14, blk 11..... 9 49

36047 Webb & Whitcomb—In Central Park, lots 2, 3, 6, 8, 9, 10, 11, 13, 15, 17, 19, 21, 23, 25, 27, 28, 29, 30, 31, blk 12..... 1 00

ADELINE TRACT.

36068 J A Glover—In map of the Adeline Tract, e 20 ft of lot 2 and w 20 ft of lot 3, blk A..... 3 50

36074 W J Moffat—In map of the Adeline Tract, lot 7, blk A..... 3 65

36076 A Juergensen—In map of the Adeline Tract, lot 9, blk A, and imps..... 3 42

36097 Home Building Company—Mortgagee's interest in map of the Adeline Tract, lot 23, blk A..... 7 25

36102 W E Maher—In map of the Adeline Tract, lot 1, blk B..... 65

36116 J A Clover et al—Mortgagee's interest in map of the Adeline Tract, lot 15, blk B..... 3 51

36134 John Skarin—In map of the Adeline Tract, lot 8, blk C, and imps..... 1 76

36134 John Skarin—Pers prop..... 2 16

36146 W H B Hayward—In map of the Adeline Tract, lot 22, blk C, and imps..... 3 69

36148 J W Richards—In map of the Adeline Tract, lots 23, 24, blk C, and imps..... 4 40

36170 J J Conlin—In map of the Adeline Tract, lot 20, blk D, and imps..... 2 29

36174 J J Rose et al—Mortgagee's interest in map of the Adeline Tract, n 30 ft of lot 21, blk D, and imps..... 3 25

NEWBURY TRACT.

36181 Fannie M O'Neill—In amended map of the Newbury Tract, lot 5 and e 43 8-12 ft of lot 4, blk C, and imps..... 81

36183 Fannie M O'Neill—In amended map of the Newbury Tract, lot 6, blk C, and imps..... 2 36

36195 Union Savings Bank—Mortgagee's interest in amended map of the Newbury Tract, lot 18, blk C..... 1 91

36223 J T Ashby—In amended map of the Newbury Tract, lot 4, blk E..... 3 65

36245 Mary A Bonnell—In amended map of the Newbury Tract, lot 10, blk F..... 3 65

36245 Mary A Bonnell—In amended map of the Newbury Tract, lot 9, blk F..... 3 65

36246 Mary A Bonnell—In amended map of the Newbury Tract, lot 11, blk F..... 3 65

36255 Emily Cruyl—In amended map of the Newbury Tract, lot 3, blk H..... 3 65

36255 Emily Cruyl—In amended map of the Newbury Tract, lot 4, blk H, and imps..... 17 82

36255 Emily Cruyl—Pers prop..... 2 17

36258 G A B Greub—In amended map of the Newbury Tract, lots 8 and 13, blk H..... 4 13

36265 Sallie W Wright—In amended map of the Newbury Tract, lot 1, blk I..... 60

36267 Sallie W Brooks—In amended map of the Newbury Tract, lot 2, blk I..... 69

36322 Ada N Hitchcock—In amended map of the Newbury Tract, w ½ of lot 6, blk K..... 2 07

36322 Ada N Hitchcock—In amended map of the Newbury Tract, lot 7, blk K..... 3 65

36322 Ada N Hitchcock—In amended map of the Newbury Tract, lot 8, blk K..... 3 65

36327 Ada N Hitchcock—In amended map of the Newbury Tract, lot 22, blk K..... 3 65

36327 Ada N Hitchcock—In amended map of the Newbury Tract, lot 14, blk K..... 3 65

36327 Ada N Hitchcock—In amended map of the Newbury Tract, w ½ of lot 15, blk K..... 2 07

SCOVILLE TRACT.

36363 R H O'Brien—In map of the Scoville Tract, por in Berkeley of lots 1, 18..... 1 03

36367 H L Hinton—In map of the Scoville Tract, por in Berkeley of w ½ lot 3, e ½ lot 4..... 62

36368 Margt Herriott—Mortgagee's interest in map of the Scoville Tract, por in Berkeley of w ½ lot 3, e ½ lot 4..... 1 26

36371 Sarah H Martin—In map of the Scoville Tract, por in Berkeley, lot 7..... 2 86

36374 Orrin Knox et al—In map of the Scoville Tract, lot 12..... 60

HAWLEY TRACT.

36379 D Peroni—In Hawley Tract, lot 6, and imps..... 4 62

WOOLSEY TRACT.

36390 Eliza B Reed—In Woolsey Tract, lot 8, blk C..... [illegible]

36391 H L Tisdale—In Woolsey Tract, lot 9, blk C, and imps..... 5 27

36391 H L Tisdale—Pers prop..... 3 50

36394 Geo Brown—In Woolsey Tract, s 90 ft of lot 10 and s 90 ft of lot 11, blk C..... 4 44

36433 M J Bodwell—In Woolsey Tract, w 100 ft of s ½ of lot 19, blk A, and imps..... 2 51

36469 N Gertrude Brown—In Woolsey Tract, lot 26, blk B, and imps.. 1 82

36475 J A Leonard Company—In Woolsey Tract, e 10 ft of lot 8 and w 30 ft of lot 9, blk F..... 2 47

36480 E F Murray—In Woolsey Tract, e 30 ft of lot 12 and w 10 ft of lot 13, blk F..... 2 45

SUBURBAN TRACT.

36491 J Camp—Mortgagee's interest in Suburban Tract, w 75 ft of lots 1, 2, blk A, and imps..... 24 12

36498 J M Farrell—In Suburban Tract, lot 5, blk A, and imps.. 1 41

36521 John M Breen—In Suburban Tract, lot 3, blk B..... 3 65

36523 Harry J Snow—In Suburban Tract, lot 5, blk B, imps and per prop..... 2 16

36546 Melissa Snow—In Suburban Tract, lot 6, blk B, imps and pers prop..... 2 98

36573 J S Reid—Mortgagee's interest in Suburban Tract, pce of ld beg at a point on the nw cor of Telegraph ave and Ashby ave, th n 135 ft, w 235 70-100 ft, s 130 ft, e 200 ft to beg, por blk D..... 1 39

36579 W C Bodectel—In Suburban Tract, lot 3, blk F..... 63

CLAREMONT TRACT.

36609 W C Bodectel—In Claremont Tract, lot 3, blk D, and imps.. 1 30

36609 W C Bodectel—Pers prop..... 2 15

36618 Johanna Donovan—In Claremont Tract, lot 25 blk E..... 1 58

36640 Viola I Girvin—In plot 76, tract of ld bd n by plot 75, e by ld of S A Coburn, s by s l of the Town of Berkeley, w by ld of L D Smith, contg about 3 acres, and imps..... 58 12

36640 Viola I Girvin—Pers prop..... 5 46

VICENTE PERALTA RESERVE.

36653 Frank L Bateman—In Vicente Peralta Reserve and in plot 51, tract of ld bd n by Webster st, e by Cottage ave, s by Fairview tract, w by lds of N N Webster and R J McMullen et al, contg 12.50 acres, and imps..... 144 52

36664 W B Russell—Mortgagee's interest in plot 51 and in Vicente Peralta Reserve, tract of ld bd n by ld of M & H Peterson, e by ld of Kate Dwyer and Lorin Villa tract, s by Handy st w by Stanford ave, (except therefrom ld assessed to C Crones)..... 5 22

36667 C Crones—In plot 51, pce of ld beg at point on the e l of Adeline st 279 68-100 ft s fm s l of Newbury tract, s 50 ft, e 124 24-100 ft, s 50 ft, e 50 ft, n 100 ft, w 150 ft to beg, and imps.. 8 37

36733 Lillian Plukett—In Map of the Lorin Villa Tract, lot 21..... 65

RAILROADS.

36739 Claremont, University and Ferry Street Railway Co (a corporation)—A line of horse street railway beg at a pt in University ave 150 ft w fm w line of 2d st and running th e to center line of Sacramento st, th s along Sacramento st to Addison st, th e along Addison st to a pt 30 ft e fm e line of Shattuck ave, th s to center line of Center st, th e across Shattuck ave and Center st to w line of Oxford st, single track including roadway, roadbed, and rails, 2 11-100 miles..102 04

36739 Claremont, University and Ferry St Railway Co—A line of horse street railway beg at intersection of Sacramento st and University ave, and running th e across University ave to a pt midway the center and e lines of Sacramento st th n and parallel with e line of Sacramento st to Hopkins st, th w 250 ft single track including roadway, roadbed, and rails, 81-100 miles..... 38 66

36739 Claremont, University and Ferry Railway Co—A line of horse street railway beg at the intersection of 3d and Delaware sts and running th e'ly along Delaware st to 9th st, th s along 9th st to University ave, including roadway, roadbed and rails, 55-100 miles..... 26 48

36739 Claremont, University and Ferry Railway Co—Franchises on above described lines..... 41 76

36739 Claremont University and Ferry Railway Co—Horses, cars, harness, feed..... 20 30

HAYWARD.

A.

38028 J F Almaida—In Peterson Tract, lot 11, blk 47..... [illegible]

38029 John Silva—Mortgagee's interest in Peterson Tract, lot 14, blk 47..... 2 09

C.

38090 Maggie A Carr—Tract of ld bd n by ld of M. Clark e by Atherton st, s by ld of M J Pereira and w by ld of Meek et al, contg 2⅜ acres, and imps. 6 92

F.

38160 Allan Freeman—In Peterson Tract, n 150 ft of lots 2 and 3, blk 47..... 5 17

G.

38175 G E Gindice—Tract of ld bd n by ld of Fraga, e by Ward av, s by ld of Man'l Peters, w by ld of Thos. Enos, contg 1¾ acres, imps and pers prop.. 2 26

38179 H A Schafer—Mortgagee's interest in a tract of ld bd n by Pierce st, e by ld of Hamer, s by ld of Goddell, w by Castro st, por blk 13..... 25 92

38185 A L Graham—In Pierce Tract, lots 10 and 21..... 5 82

38186 Thomas Gray—In Pierce Tract, lots 2 and 20, and imps..... 1 20

H.

38230 Wm N Harris—In Hampton Terrace, blk A, also tract of ld bd n by blk A, e by Main st, s by "A" st, w by ld of Duboice, and imps..... 2 53

K.

38260 Mary S Kimball—In Hayward tract, lots 4 and 25, blk C..... 2 11

L.

38277 Jos P Lewis—Tract of ld bd by 2d st, E by ld of Ellen Morris, s by ld of Sebrey, w by ld of Mendonica, and imps..... 68

38235 Frank Lake and Peter Harder—Tract of ld bd n by "C" st, e by 1st st, s by ld of Bernardo, w by ld of Anderson, por lots 19, 20, blk 28, and imps; also tract of ld bd n by ld of M Maderes, e by 1st st, s by "D" st, w by ld of Anderson, por lots 17, 18, blk 28..... 2 21

38266 J H Fell—Mortgagee's interest in tract of ld by n by "C" st, e by 1st st, s by ld of Bernardo, w by ld of Anderson, por lots 19, 20, blk 28; also tract of ld bd n by ld of M Maderas, e by 1st st, s by "D" st, w by ld of Anderson, por lots 17, 18, blk 28..... 7 79

38295 Mrs F S Lemos—In Armstrong tract, lot 1, blk 2..... 1 88

O.

38346 James O'Neill—Lots 13 and 14, blk 36 and imps..... 8 79

P.

38366 John Pann—W 153 ft of lot 4, s 21½ ft of w 153 ft of lot 3, and n 47½ ft of w 153 ft of lot 5, blk 21, and imps..... 4 65

38365 John Pann—Lot 16 and n 12½ ft of lot 15, blk 27, and imps..... 9 58

38372 Geo O Prowse—N 50 ft of lots 1, 2, 3, blk 35, and imps..... 9 81

R.

38400 Chas Riser—Lots 19, 20, blk 35, and imps..... 95

38400 Chas Riser—Pers prop..... 1 21

38415 J J Rose—Tract of ld bd n by ld of Fedderson et al, e by ld of Chas Heyer, s by "C" st, w by ld of Annie L Rodrigues, por blk 33, imps and pp 1 03

S.

38431 M P Scott—Tract of ld bd n by Clay st, e by Watkins st, s by ld of J Silva, w by Atherton st, ne, por blk 26, imps and pp..... 1 21

U.

38503 August Ubhoff—In Hayward tract, lot 1 and s 30 ft of lot 2, blk "A," imps and pp..... 3 67

38518 Jos C Vargus—In Russell and Warren Addition—tract of ld bd n by ld of Russell, e by ld of F Consalves, s by "L" st, w by ld of J J de Fraga and imps..... 4 16

SAN LEANDRO.

A.

39023 T P Robb—Mortgagee's interest in blks 33, 34 and fractl blk 35..... 66 29

C.

39047—Hannah Clelland—Mortgagee's interest in Harlan's addition, n 100 ft of n ½ of blk 6..... 3 34

39049 Jos P Faria—Mortgagee's interest in East San Leandro, lot 3, blk 5..... 7 33

39078 Jos F Cherry Lot G, blk 11, imps and pp..... 1 14

39087 Petra B Castro—In East San Leandro, tract of ld bd n by ld of G H Payne and H J Raveks, and Callan ave, e by ld of Raveks & Farrelly, s by Ward ave, w by ld of Payne, and imps..... [illegible]

39087 Petra P Castro—pers prop.. 1 14

39130 W F and Kate Cunningham—In Wicks Addition, e 40 ft of lot 24, and imps..... 71

39136 Francis H Cooke—In Smith's sub-division, lot 51..... 57

D.

39156 John Driver—In East San Leandro, lot 13 and e ½ of lot 14, blk 2, and imps..... [illegible]

39156 John Driver—Pers prop..... 1 14

39162 J M Dias—Pce of ld bd n by ld of A F Silveria et al and William st, e by ld of J Flores s by Co road, w by ld of J B Ward and Alvarado st, contg 6 acres and imps..... 1 98

39272 T M Medros—Mortgagee's interest in s G ft of lots I, J, K, blk 22..... [illegible]

G.

39285 John D Graalfs—In Estudillo tract, lots 13 and 14, blk 38, and imps..... [illegible]

39285 John D Graalfs, pers prop..... [illegible]

39292 James R Garnies—In Hemme tract, all except w 60 ft of lot 25 and imps..... [illegible]

39405 John Frank—Mortgagee's interest in Smith's subdivision, lot 42..... [illegible]

39420 J Mendonca—Mortgagee's interest n 50 ft of e ½ of lot K s 50 ft of lots I and J, blk [illegible]..... [illegible]

M.

39431 Mariana Mayo—N 63 ft of lots "A" and "B," blk 69, and imps..... [illegible]

39476 J L Bettencourt—Mortgagee's interest in Hemme tract, w 50 ft of lot 24..... [illegible]

39494 Wm B McKenzie—In Hemme tract, lots 1, 2, 15, 16, [illegible] imps and pp..... [illegible]

39496 W T Thrasher—Mortgagee's interest in Hemme Tract, lots 1, 2, 15, 16, 17 and 3..... [illegible]

39609 Jacintha de M Souza—In Dauber's Addition, lots 7 and 6, blk A, and imps..... [illegible]

39646 S Huff—Mortgagee's interest in Estudillo tract, lots 13, 14, 15, blk 29..... [illegible]

39714 S de Mello—Mortgagee's interest, blk 66..... [illegible]

LIVERMORE.

A.

40006—R Acosta—In Northern Addition, lot 1, blk 48..... 85

40011—John Aylward—In Ladd tract, tract of ld bd n by ld of Booken, e by Junction ave, s by Front st, w by ld of Moy & Mooney, imps and pp..... [illegible]

40012 Geo True—Mortgagee's interest in Ladd tract, tract of ld bd n by ld of Booken, e by Junction ave, s by Front st, w by ld of Moy & Mooney..... 13 38

B.

40045 Jesse Bowles—In Northern Addition, lot 9, blk 19..... 1 15

40049 Lucy Babb—In Southern Addition, lot 3, blk 68..... 1 16

40050 Wm Berg—In Northern Addition, lots 4 and 9, blk 38..... 1 51

40069 Mrs A W Bartlett—In Northern Addition, lots 11 and 12, blk 31..... 1 51

40081 N J Baker—In McLeod tract, s ½ of lots 1, 2, 3, blk 6, and imps..... 4 78

C.

40100 Estate of Henry Callaghan in Addition No 3, e ½ of blk 29..... 2 53

40102 Mary E Conner—In Southern Addition, undiv ½ interest in tract of ld bd n by College ave, e by ld of Cull, s by ld of Ginger, w by ld of McDavitt, contg 5 acres, and imps..... 4 53

40107 Sadie J Cresswell—In Southern Addition, tract of ld bd n by 6th st, e by L st, s by ld of Thomas, w by M st, por blk 64, and imps..... [illegible]

40107 Sadie J Creswell—Pers prop..... [illegible]

F.

40167 Mrs Jose Felis—In Northern Addition, lots 10 and 11, blk 1, and imps..... [illegible]

40167 Mrs Jose Felis—Pers prop..... [illegible]

40170 I Fried—In Mendenhall Plan, tract of ld bd n by C P R R reserve, e by ld of Stevens, s by ld of E Fried, w by ld of Schaffer, por blk 2, and imps [illegible]

40186 J Floreshime—In Northern Addition, lots 3 and 12, blk 17.. [illegible]

G.

40226 H Gonzales—In Addition No 3, lots 10 and 11, blk 31, and imps..... 3 24

H.

40233 Addie S Hall—In Northern Addition, lots 1 to 6, and 10, 11 and 12, blk 21..... 5 22

40244 Jesus Higuera—In Addition No 3, fractl lots 3 and 10, blk 20, and imps..... [illegible]

40249 A T Hatch—In Southern Addition, lots 8, 9, and 10, blk 67 3 20

40252 Mrs Nellie Halsey—In Addition No 3, lot 10, blk 29..... 1 10

J.

40266 Jas D Johnson—In Southern Addition, tract of ld bd n by ld of Thomas, e by L st, s by ld of Hart, w by M st, por blk 54, and imps..... 1 54

L.

40312 Grat Larrieu—In Ladd tract,

tract of ld bd n by Front st, e by ld of Angelopoulo, s by C P R R reserve, w by ld of Ratti, and imps 2 27
40362 Grat Larrieu—Pers prop 1 56

M.

40373 Mrs M McBride—In Northern Addition, lot 7, blk 19, and imps 1 38
40373 Mrs M McBride—Pers prop 1 21

P.

40402 H Putnam—In Northern Addition, blk 18 3 72
40421 J Churchill et al, trustees—Mortgagee's interest in Southern Addition, lots 1 to 6, blk 66 5 24

R.

40424 Mary L Rully—In Southern Addition, lot 8, blk 65 90

S.

40444 M J Soares—In Northern Addition, lots 7, 8, blk 39, and imps 1 00
40462 Josephine Schiffer—In Southern Addition, fractl entire blk 63 67
40466 J D Smith—In Southern Addition, tract of ld bd n by ld of Mendenhall, e by ld of Rhorer, s by College ave, w by ld of Mendenhall, por blk 66, contg 4 acres; also, tract of ld bd n by College ave, e by ld of Mendenhall, s by town line, w by ld of Cull, 6 acres, and imps 3 72
40466 J D Smith—Pers prop 9 75
40463 J D Smith—In Southern Addition, lot 8, blk 63 1 16
40479 Mrs Mary Sanderson—In McLeod tract, lot 12, blk 3, and imps 4 06
40479 Mrs Mary Sanderson—Pers prp 1 21

F.

40492 Sarah F Thompson—In Mendenhall Plan, undivided ½ interest in a tract of ld bd n by College ave, e by ld of Cull, s by ld of Ginger, w by ld of McDavitt, contg 5 acres, and imps 4 53
40494 Rachael Taylor—In McLeod tract, s 50 ft of lots 4, 5, 6, and n 50 ft of lots 7, 8, 9, blk 8, and imps 3 99

V.

40503 S R Van Wyck—In Northern Addition, lots 7, 8, 9, blk 43, lots 7 to 12, blk 47, and lots 7, 8, 9, blk 49 74

W.

40522 M Wolfmeyer—In Mendenhall Plan, lot 11, blk 13, and imps 4 24

PLEASANTON.

41027 A H Bernal—In Rancho El Valle de San Jose, in por plot 44, tract of ld bd n by Division st, e by ld of Sanchez, s by Bernal et al, w by ld of Green, contg 3 80-100 acres; also in Castro survey of Rose ave, lot 22, and imps 1 95
41094 R K Brommer—Mortgagee's interest in Pleasanton Hd, lot 3, contg 12 acres 1 94
41182 A F Pacheco—Mortgagee's interest in Neal's Plan of Pleasanton, lots 1, 2, 11, 12, blk F 16 87
41201 Pleasanton Stock Farm—In Rancho El Valle de San Jose, por plot 44, tract of ld bd n by Rose ave, e by Pleasanton ave, s by county road, w by ld of J H Nevis, contg 100 acres, imps and pp 60 48
41218 Jaun V de Olivera—Mortgagee's interest in Nevis tract, lots 9 and 10 11 33
41234 John S Silva—In Neal's plan of Pleasanton, lots 9 and 10, blk F and imps 76

BROOKLYN TOWNSHIP.

41533 A C Bowles—Tract of ld bd n by ld of G G Baker, e by ld of H A Morris, s by ld of E H Robinson, w by ld of Eliza Myers, contg 2 acres 3 90
41555 David Badger—Sec 17, 2 s, 2 w, lot 1, contg 18¾ acres 2 03
41555 David Badger—Sec 17, 2 s, 2 w, lot 2, contg 19 16-100 acres 2 04
41555 David Badger—Sec 17, 2 s, 2 w, lot 3, contg 19 68-100 acres 3 03
41555 Sec 17, 2 s, 2 w, that part lying s of San Leandro creek of lot 4, contg 6 acres 89

IN TIDE LANDS.

41603 Clark Churchill—In tide lands, sec 29, 2 s, 3 w, lot 9, contg 20 acres 2 66
41603 Clark Churchill—In tide lands, sec 29, 2 s, 3 w, lot 21, contg 20 acres 2 65
41644 Jonathan S Davis—N ½ of the sw ¼ sec 8, 2 s, 2 w, contg 80 acres 2 78
41660 P A Finnigan—An undivided 1-6 interest in tract of ld bd n by ld of L Tevis and F B McDermott, e, s and w by marsh ld, except right of way of C P R R Co, contg 30 2-100 acres 9 31
41674 Estate of F Galindo—Tract of ld bd n by Bona tract, e by Adams creek and F V tract, s by F V Glen tract, w by Peralta ave, contg 20 acres, and imps 54 98
41676 M M Gibson—Tract of ld bd n by Co road, e by ld of E Magee, s by ld of J F Treanor et al, w by county road, contg 2 41-100 acres, and imps 3 89
41693 Clara E Glover—Se ¼ of sw ¼ sec 8, 2 s, 2 w, contg 40 acres 2 03
41693 Clara E Glover—Sec 3, 2 s, 3 w, lot 1 1 27
41693 Clara E Glover—Sec 12, 2 s, 3 w, lot 1, contg 46 55-100 acres 2 03
41711 Ann Callahan—Mortgagee's interest in a tract of ld bd n by ld of R Reilly et al, e by ld of F Schoen, s by Redwood road and w by ld of T H Rooney, contg 25 15-100 acres 128 88
41761 M E Kingsland—Tract of ld bd n by county road, e by ld of J P Dieves et al, s by Melrose Station tract, w by Bay ave, contg 30 acres 180 66
41768 E McLaughlin et al—Mortgagee's interest in a tract of ld bd n by county road, e by ld of J P Dieves et al, s by Melrose Station tract, w by Bay ave, contg 30 acres 163 55
41779 S B Maloon—Mortgagee's interest in a tract of ld bd n by ld of P Christianson, e by private road, s by ld of S B Maloon, w by ld R B Snell, contg 5 acres 7 66
41782 Jonathan Middleton—Tract of ld bd n by 20th st, e by ld of McMullin Pinet and Fruit Vale Hd, s by county road, w by Knox & Putnam tract, and imps 27 73
41786 Oakland Bank of Savings—Mortgagee's interest in a tract of ld bd n by ld of E C Sessions, e by Fruit Vale ave, s by ld of J A Shoemaker, w by Sausal creek, contg 799-1000 acres 10 76
41793 Helen E Munro—Tract of ld bd n by ld of Reno, e by county road, s and w by ld of E Brenemuhl, contg 8 acres, imps and pp 8 21
41795 W F Myers—Tract of ld bd n by ld of Shepard, e by ld of Zabraskie, s by ld of Rudolph, w by ld of Medeau, contg 50 acres, and imps 20 37
41796 W F Moyers—Pers prop 2 18
41817 Seth B Maloon—Tract of ld bd n by ld of D J Lewis, e by private road, s, by county road, w by Macy tract, 9 acres and imps 18 27
41861 N J Martinacchi—In Tide Lands, sec 28, 2 s, 3 w, lots 23, 24, and w ½ of lot 22 3 65
41882 Estate of Lorenze Peralta—In map of lands in partition suit of Toler vs. Peralta, plot 27, contg 19 58-100 acres 2 65
41936 Hannah Rogers—Sec 31, 1 s, 3 w, lot 3, contg 48 30-100 acres 2 19
41936 Hannah Rogers—That por lying s of San Leandro Creek of e ½ of sw ¼ of sec 31, 1 s 3 w, contg 56 acres 2 58
41950 E C Sessions—Tract of land bd n by ld of O E Stevens et al, e by Fruitvale ave, s by ld of J H Mayhew, w by Sausal creek, 201-1000 acres 3 07
41964 Irwin C Stump—Tract of ld bd n by ld of A C Brendemuhl, e by ld of A Rhoda, s by ld of L A Ashby, w by Co road, contg 19 63-100 acres 57 01
41986 M E Kingsland—Mortgagee's interest in an undivided ½ interest in a pce of marsh ld bd w and sw by Y Peralta grant line, s by ld of N Damon, nw and W and ne by East creek, contg 40 acres 6 67
41991 R B Snell et al—Tract of ld bd n by ld of H L Ross, e by ld of S H Smith et al, s by Macy tract, w by ld of R Dowling, contg 4 50-100 acres, and imps 2 27
41993 J K Sather—Mortgagees interest tract of ld bd n by ld of H L Ross, e by ld Sarah H Smith et al, s by Macy tract, w by ld of R Dowling, contg 4 50-100 acres 8 54
41995 F M Smith—Tract of ld bd n by Warner tract, e by ld M Henderson, s by ld of B K Tompkins, w by ld of L Ivey 50 acres 90 06
42003 R Seanon—In Tide Lands, sec 20, 2 s, 3 w, fractl lot 12 2 08
42031 Unknown Owners—Sec 31, 1 s, 2 w, that por in Alameda county of lot 2 2 03
42031 Unknown Owners—Sec 36, 1 s, 3 w, lot 2 83
42031 Unknown Owners—Sec 1, 2 s, 3 w, lot 8 3 57
42031 Unknown Owners—Sec 1, 2 s, 3 w, lot 9 3 57
42031 Unknown Owners—Sec 1, 2 s, 3 w, lot 10 3 03
42031 Unknown Owners—Sec 1, 2 s, 3 w, fract'l lot 11 2 80
42031 Unknown Owners—Sw ¼ of sw ¼, sec 3, 2 s, 3 w, contg 40 acres 3 58
42035 Josefa Van Vrankin—In map of lands in partition suit of Toler vs Peralta, plot 26, contg 19 58-100 acres 2 68

NORTH ALAMEDA TRACT.

42096 P and M Hanson—In North Alameda Tract, lot 2, blk 8 1 86
42114 W Fisher—Mortgagee's interest in North Alameda Tract, lot 28, blk 8 2 06
42125 E E Potter—Mortgagee's interest in North Alameda Tract, lot 3, blk 10 5 11
42156 James Baumberger—In North Alameda Tract, lots 1, 2, 28, 29, blk 18 81
42162 G H Baker—In North Alameda Tract, lot 13, blk 18 2 20
42168 H B Hubbard—In North Alameda Tract, lots 21, 22, blk 18 3 90
42174 W W Fenton—In North Alameda Tract, lots 6, 7, blk 19 3 91
42197 James Baumberger—In North Alameda Tract, lots 18, 19, 20, blk 20 82

EDEN PARK.

42257 Lake View and Sunny Side Improvement Co—In Eden Park, lot 2 and n 5 ft lot 3, blk 2, and imps 8 81
42259 M W and J D Connor—In Eden Park, lot 4 and s 45 ft of lot 3, blk 3 2 76

OAK TREE FARM TRACT.

42334 Hattie Good—In Oak Tree Farm Tract (except por assessed to P. Schack), lot 11, blk B, and imps 21 55
42371 A R Dow and L W Forsting—In Oak Tree Farm Tract, pce of ld beg at a point on the ne line of e 14th st 52 ft se from the se line of Fountainbleau tract, th se 53 ft by 336 ft ne, por lot 8, blk C 1 30
42373 Mrs E A Britton—Mortgagee's interest in Oak Tree Farm Tract, pce of ld beg at a point on the ne line of e 14th st 53 ft se from the se line of Fountainbleau tract, th se 53 ft by 336 ft ne, por lot 8, blk C 6 07
42413 Frank Barker—In Oak Tree Farm Tract, ne ½ of lot 7, blk E, and imps 18 06
42421 Lettie T Rantenberry—In Oak Tree Farm Tract, s 50 ft of lot 2, blk G, and imps 11 26

GHIRARDELLI TRACT.

42459 H T Webster—Mortgagee's interest in Ghirardelli Tract, s ½ of lot 7, and imps 2 55
42466 Francisco Demoro—In Ghirardelli Tract, lot 14 14 20
42473 Francisco Demoro—In Ghirardelli Tract, lot 21 10 77
42512 John A Reeves—In Orchard Tract, lot 13, and imps 2 61

ORCHARD TRACT.

42521 Fannie Cahn—Mortgagee's interest in Orchard Tract, lots 21 and 22 8 65

KING TRACT.

42535 Baker & Hamilton—Mortgagee's interest in King Tract, lot 12, blk A 8 76
42539 M Linane—In King Tract, lot 16, blk A and imps 1 97
42541 C B Hollywood—In King Tract, lot 17, blk A, and imps 1 46
42541 C B Hollywood—Pers prop 2 39
42548 M F Griffin—Mortgagee's interest in King Tract, lot 17, blk A, and imps 1 35
42559 W F and C D Pierce—In King Tract, lot 17, blk B 6 49
42559 W F and C D Pierce—In King Tract, lot 18, blk B 6 48

HEALD'S 23d AVE TRACT.

42574 W F Garnis—In Heald's 23d Ave Tract, lot 1, blk A 3 91
42574 W F Garnis—In Heald's 23d Ave Tract, lot 2, blk A 3 91
42574 W F Garnis—In Heald's 23d Ave Tract, lot 3, blk A 3 91
42606 G W Arbuckle—In Heald's 23d Ave Tract, por n of city bdry line of lot 12, blk B, and imps 17 62
42625 F K Lindt—In Heald's 23d Ave Tract, lot 12, blk C, and imps 8 32
42635 B Smith—In Heald's 23d Ave Tract, lot 2, blk D 4 78
42635 B Smith—In Heald's 23d Ave Tract, lot 3, blk D 4 77
42645 A J Simonson—In Heald's 23d Ave Tract, lot 10, blk D 2 30

BLASDEL TRACT.

42714 C H Elliott—In Blasdel Tract, n 35 ft of lot 22, blk 3 76

PUTNAM TRACT.

42764 Chas Lainer—In Putnam Tract, lot 4, blk 3 4 21

FRUITVALE HOMESTEAD ASSN.

42779 Emily Lundley—In Fruitvale Homestead Assn, lots 1, 2 and imps 2 95
42779 Emily Lundley—Pers prop 2 22
42783 Alex McGregor—In Fruitvale Homestead Assn, lot 8 7 34

DIAMOND TRACT.

42796 C and A Tepper—In Diamond Tract, e 31 87-100 ft of lot 4, blk A 5 68
42798 C and A Tepper—In Diamond Tract, w 48 24-100 ft of lot 5, blk A 7 77
42798 C and A Tepper—In Diamond Tract, e ½ of lot 7, blk A 5 68

LEVY TRACT.

42971 C O and M A Poole—In Levy Tract, lot 5 and n 10 ft of lot 6, blk 770, imps and pers prop 2 16
42987 F C Nelson—In Levy Tract, lot 10, blk 770, and imps 74
42996 Anna N Noltz—In Levy Tract, lot 25, blk 770, and imps 6 06
43053 Wm Rutherford—In Levy Tct, Phillips resub lot 25, blk 773, and imps 8 21
43053 Wm Rutherford—In Levy Tct, Phillips resub lot 26, blk 773 3 19
43053 Wm Rutherford—In Levy Tct, Phillips resub lot 27, blk 773 1 94
42967 E L Webb—Mortgagee's interest in Levy Tract, lot 3, blk 774 5 00
42961 R Dickson—In Levy Tract, s ½ lot 1, blk 774, imps and pers prop 2 12
42974 J and M Taylor—In Levy Tract, pce of ld beg at the sw cor of Tevis st and San Leandro road, th w about 18 7-12 ft, s 195 ft to its intersection with the w line of Tevis st, th n 194 20-100 ft to beg, por lots 8, 9, blk 775, and imps 2 77
42976 J and M Taylor—Mortgagee's interest in Levy Tract, pce of ld beg at the sw cor of Tevis st and San Leandro road, th w about 18 7-12 ft, s 195 ft to its intersection with the w l of Tevis st, th n 194 20-100 ft to beg, por lots 8 and 9, blk 775, and imps 15 14
42979 H R and A M Dyburgh—In Levy Tract, lot 6, blk 776, and imps 9 29
42980 N A Robinson—In Levy tract, pce of ld beg at a pt on the e l of Tevis st, 125 ft n fm Washington st, th n 25 6-12 ft by 100 ft deep e, por lots 7 and 8, blk 778, imps and pp 2 13
42998 California Title Investment and Trust Co—Mortgagee's interest in Levy tract, lots 1 to 10, blk 733 15 12
43001 California Title Investment and Trust Co—Mortgagee's interest in Levy tract, lots 1 to 1, blk 734 10 51

IN FRUIT VALE STATION TRACT.

43033 Pacific States Savings Loan and Building Co—Mortgagee's interest in Fruit Vale Station tract, lot 11 and n ½ of lot 10, blk B 13 69
43035 Pacific States Savings Loan and Building Co—Mortgagee's interest in Fruit Vale Station tract, lot 12 and s ½ of lot 13, blk B and imps 9 99
43036 Pacific States Savings Loan and Building Co—Mortgagee's interest in Fruit Vale Station tract, lot 12 and s ½ of lot 13, blk B and imps 4 90
43042 W T Hawley—In Fruit Vale Station tract, lot 21 and n ½ of lot 20, blk B, imps and pp 2 13
43044 T R & E D Bassett—In Fruit Vale Station tract, lot 22, blk B and imps 1 86
43044 T R & E D Bassett—Pers prop 2 13
43056 F B Small—In Fruit Vale Station tract, lots 1 and 2, blk C 68

IN INEZ TRACT.

43096 Thos Mahoney—Mortgagee's interest in Inez tract, lots 1 and 3 to 19 incl 18 06

IN HENRY AND PHILLIPS SUB OF BRAY TRACT.

43107 Jemima Lundy—Mortgagee's interest in Henry and Phillips sub of Bray tract, lot 12 7 83
43125 C N J Peterson—Mortgagee's interest in Henry and Phillips sub of Bray tract, lot 28 3 01
43129 E L Deming—Mortgagee's interest in Henry and Phillips sub of Bray tract, lot 30 2 71
43135 J R L Jones—In Henry and Phillips sub of Bray tract, n 16 ft of lot 33, s 16 ft lot 34 2 79
43139 Walter Collings—In Henry and Philips sub of Bray tract, lot 36 4 35
43147 F L Fialho—Mortgagee's interest in Henry and Phillips sub of Bray tract, lot 42 3 43
43195 William Kelting—In Bray tract, lot 19, imps and pp 3 78

IN LAMP TRACT.

43231 Mary Martin—In Lamp tract, lot 11 2 05
43331 Mary Martin—In Lamp tract, lot 12 2 04

IN FRUIT VALE TERMINAL TRACT.

43256 Maria L Kramer—In Fruit Vale Terminal tract, lots 25 to 38 incl, blk G 5 11

IN LINDA ROSA TRACT.

43292 H W Hart—Mortgagee's interest in Linda Rosa tract, lot 41, blk A 7 10
43315 D Johns—Mortgagee's interest in Linda Rosa tract, lots 15 and 16, blk B 1 87

DALY TRACT

43328 P Lindquist—Daly tract, lot 1, blk B 2 11
43338 F E Davis—Daly tract, lot 1, blk C, imps and pp 2 13
43347 M A Cummings—Mortgagee's interest in Daly tract, lots 5 and 6, blk D 3 42
43354 M A Daly—Daly tract, lot 2, blk E 63
43357 C B Stone—Daly tract, lot 5, blk E 3 56
43358 M A Daly—Daly tract, lot 6, blk E 2 41
43369—M A Daly—Daly tract, lots 2, 3, 13 and 14, blk F 1 01
43372 M A Cummings—Mortgagee's interest, Daly tract, lots 4, 5, 6 and 18, blk F 7 81
43385 H Munier—Mortgagee's interest in Daly tract, lot 1 and n ½ of lot 2, blk G 19 69
43386 J H Morris—Daly tract, lot 3, blk G, imps and pp 2 13

IN FRUIT VALE GLEN TRACT.

43391 H W Garner—In Fruit Vale Glen tract, lots 1, 2 and 57, imps and pp 5 05
43420 Frederick Frey—In Fruit Vale Glen tract, lot 66, imps and pp 2 31

IN BELLEVUE TRACT.

43455 William J Rutherford—In Bellevue tract, pce of ld nw l Peralta ave, 87 ft sw fm Bellevue st, th sw 87 ft by 200 ft nw and imps 1 42
43472 P and E Bertin—In Bellevue tract, re-sub lot 28 3 82
43472 P and E Bertin—In Bellevue tract, re-sub lot 29 3 81

IN FRUIT VALE VILLA TRACT.

43518 John J Flaherty—In Fruit Vale Villa tract, lot 4, blk A 2 20
43535 Joseph A Sharpe—In Fruit Vale Villa tract, lot 39, blk B 59
43569 J A Roberts—In Fruit Vale Villa tract, lot 86, blk C 1 79
43569 J A Roberts—In Fruit Vale Villa tract, lot 87, blk C 1 78

IN BONA TRACT.

43576 S P Vanatta—In Bona tract, lot 1 and imps 50 14

IN SUNNY SIDE TRACT.

43600 John A Hodge—In Sunny Side tract, pce of ld at n end of Robert st, marked reserved. 1 17

IN SUNSET TRACT.

43630 Harry W Davis et al—In Sunset tract, a strip of ld on the w l of Sunset ave marked reserved, lot B 2 21

IN PERALTA AVENUE TRACT.

43647 H W Davis—In Peralta Avenue tract, lot 20 2 63
43648 Amelia E Stevens and Chester Deering—In Peralta Avenue tract, lot 21 1 18
43664 Dora E Maloney—In Peralta Avenue tract, lot 41, and imps 1 57

IN NICHOL TRACT.

43699 John W Miller—In Nichol tract, lots 21 and 22, blk F, imps and pp 4 17

IN DE WOLF TRACT.

43733 F J Woodward—Mortgagee's interest in De Wolf tract, lots 2, 3, 6, 8 and 9, blk C 5 77
43745 F J Woodward—Mortgagee's interest in De Wolf tract, lots 1 and 2, blk D 6 22

IN GARDNER TRACT.

43767 E C Dick—In Gardner tract, lot 7 1 20

IN LOOP TRACT.

43782 Union Savings Bank—Mortgagee's interest in Loop tract, lot 21 2 13

IN CHAMPION TRACT.

43805 Kate F Sellers—In Champion tract, lot 4, blk D 5 21
43805 Kate F Sellers—In Champion tract, lot 16, blk D 9 49
43810 Ella F C Wellman—In Champion tract, lot 8, blk D 2 65
43812 Fannie E Temple—Mortgagee's interest in Champion tract, lot 9 and e 25 ft of lot 10, blk D 15 59
43824 A M Spiegel—In Champion tract, lot 17, blk D and imps 97
43830 M Hart—In Champion tract lots 20 and 21, and imps 13 71
43832 W H Roberts et al—In Champion tract, lot 1, blk E 87
43834 W N Stromberg—In Champion tract, lot 2, blk E 72

IN PROSPECT HILL TRACT.

(Revised map of)

43844 John Morrison—In Prospect Hill tract, revised map of, blk I, A, E, F, lot 5 and e 8 4-12 ft of lot 6, blk A and imps 4 34
43846 W F Morrison—In Prospect Hill tract, revised map of, blks I, A, E, F, w 16 8-12 ft lot 6 and e 16 8-12 ft of lot 7, blk A, and imps 8 20
43854 Union Savings Bank—Mortgagee's interest in Prospect Hill tract, revised map of, blks I, A, E, F, lot 14, blk A 1 70
43869 E Warner—In Prospect Hill tract, revised map of, blks I, A, E, F, lot 33, blk A and imps 14 20
43877 C L E Anthony—In Prospect Hill tract, revised map of blks I, A, E, F, lot 38, blk A and imps 8 72
43881 F J Woodward—In Prospect Hill tract, revised map of, blks I, A, E, F, lot 40, blk A and imps 5 90
43905 H E Alden—In Porspect Hill tract, revised map of lots 4, 5, 6 and s 12 ft on lot 3, blk 6. 84
43910 A J Ewers—In Prospect Hill tract, revised map of lots 10 and 11, blk C 71
43914 H E Alden—In Prospect Hill tract, revised map of lots 14 to 20, blk C 1 92
43918 C Pickett—Mortgagee's interest in Prospect Hill tract, revised map of lots 5 and 6, blk D. 3 76
43931 Joseph Courtney—In Prospect Hill tract, revised map of lot 26, blk D 1 40
43931 Joseph Courteny—In Prospect Hill tract, revised map of lot 27, blk D 1 40
43931 Joseph Courtney—In Prospect Hill tract, revised map of lot 28, blk D 1 40
43941 F J Woodward—In Prospect Hill tract, revised map of lot 6, blk F 2 64
43943 A L Anderson—Mortgagee's interest in Prospect Hill tract, revised map of lot 7, blk F 1 02
43944 H B Pinney—Mortgagee's interest in Prospect Hill tract, revised map of lot 7, blk F 2 11
43954 Sarah Allen—In Prospect Hill tract, revised map of lot 10, blk G 2 62
43955 J V Badseu—In Prospect Hill tract, revised map of lot 11, blk G 59
43966 F M Way—In Prospect Hill tract, revised map of lot 33, blk G, and imps 1 94
43972 J Jamison—In Prospect Hill tract, revised map of lot 13, blk H 1 00
43978 H E Witherspoon—In Prospect Hill tract, revised map of lot 18, blk H 2 66
43978 H E Witherspoon—In Prospect Hill tract, revised map of lot 19, blk H 2 65
43984 H V Wheeler—In Prospect Hill tract, revised map of lot 32, blk H 2 20
43984 H V Wheeler—In Prospect Hill tract, revised map of lot 33, blk H 2 19

IN SUTOR TRACT.

44103 E W and R G Hutchinson—In Sutor tract, sub-division lot 4, and lot 6 1 38
44107 W V Harrington—Mortgagee's interest in Sutor tract, lot 2 2 55
44108 Daniel Suter—In Sutor tract, a strip of ld 1 ft in width and lying south and parallel with Suter st and extending e fm Redwood or county road No 809 to Chittenden and Simpson compromise line marked reserved. 3 07
44115 P D Rupp—Pers prop 2 31

IN QUIGLEY TRACT.

44115 P D Rupp—In Quigley tract, lots 6 and 7, blk A, and imps 90
44116 P D Rupp—Pers prop 2 31
44124 P D Rupp—In Quigley tract, lots 18 and 19, blk A 59

IN CLENENT'S ADDITION TO MELROSE.

44159 Geo Giblin—In Clement's Addition to Melrose, lots 9, 10, 11 and 12, blk 1 8 93

IN HIGH STREET TRACT.

44194 Margaret C Connor—In High Street tract, lot 34 and imps 3 38
44183 Margaret C Connor—In High Street tract, lot 8 1 57

IN HUNTINGTON TRACT.

44237 Samuel Pullen—In Huntington tract, lot 6, blk E, and imps 1 85
44251 F W Lentz—In Huntington tract, lot 25, blk F 65
44263 J Crowley—In Huntington tract, lot 13, blk H, and imps 2 78
44281 Anna Renwick—In Huntington tract, lot 17 and s ½ lot 18, blk L and imps 2 18
44306 O Anderson—In Huntington tract, lot 19, blk M 2 81

IN PATTERSON HOMESTEAD NO. 2.

44346 F Silva—Mortgagee's interest in Patterson Homestead No 2, lots 9 and 10, blk B 7 52
44348 M Marks—Mortgagee's interest in Patterson Homestead No 2, lots 9 and 10, blk B 3 20
44356 E R Friend—In Patterson Homestead No 2, lot 13, blk C 3 58
44356 E R Friend—In Patterson Homestead No 2, lot 14, blk C 3 57
44356 E R Friend—In Patterson Homestead No 2, lot 15, blk C 3 57

IN MELROSE STATION TRACT.

44380 Della I Noble—In Melrose Station tract, lot 16, blk B 1 42
44389 V P Mitchels—In Melrose Station tract, lot 2, blk C 1 42
44394 I G Leak—In Melrose Station tract, lot 20, blk C 1 42
44394 I J Leak—In Melrose Station tract, lot 21, blk C 1 42
44412 F J Woodward—In Melrose Station tract, lot 7, blk E 1 48
44429 P B Bell—In Melrose Station tract, lot 1, blk F 1 41
44428 P B Bell—In Melrose Station tract, lot 2, blk F 1 41
44428 P B Bell—In Melrose Station tract, lot 3, blk F 1 41
44447 T B Potter—In Melrose Station tract, lot 38, blk F 1 42
44447 G W Allen—In Melrose Station tract, lot 28, blk G 1 42

IN FRUIT VALE AND SAN LEANDRO ROAD TRACT.

44450 E McLaren—In Fruit Vale and San Leandro Road tract, lot 2 61
44462 E McLaren—In Fruit Vale and San Leandro Road tract, lots 32, 58 and 59 85

IN FRUIT VALE RE-DIVISION TRACT

44504 H M McCain—Mortgagee's interest in Fruit Vale Re-division tract, n 40 ft of lot 61, blk A 6 33
44510 George Lynch—In Fruit Vale Re-division tract, lots 3, 4 and 5, blk B 4 90

IN LATHAM TERRACE.

44555 W G Henshaw—Mortgagee's interest in Latham Terrace, lot 3, blk D 2 76
44586 G F Gray et al—In Latham Terrace, lot 6, blk F 4 80
44591 A F Anderson—In Latham Terrace, n 4 ft of lot 4, blk G 52

IN JUDD TRACT.

44643 Theo Olsen—In Judd tract, lot 4, blk A 2 41
44643 Theo Olsen—In Judd tract, lot 5, blk A 2 42
44643 Theo Olsen—In Judd tract, lot 6, blk A 2 42

IN SEMINARY AVENUE TRACT.

44701 Mary Roggen—In Seminary Avenue tract, lots 1 to 4, and imps 22 96
44702 Emma Gregory—Mortgagee's interest in Seminary Avenue tract, lots 1 to 4, and imps 5 65
44714 C K Harmon—In Seminary Avenue tract, lot 28 1 64
44714 C K Harmon—In Seminary Avenue tract, lot 29 1 64
44714 C K Harmon—In Seminary Avenue tract, lot 30 1 64
44714 C K Harmon—In Seminary Avenue tract, lot 31 1 64
44721 E Jacobson—In Seminary Avenue tract, lots 44 and 45 2 81

PORTLAND PARK.

44733 A S Hammersly—Mortgagee's interest in Portland Park, lot 4 1 88

IN KINGSLAND TRACT.

44741 A Whiting—In Kingsland tract, sub of lots in Hoyt's sub, lot 43, lot 1 1 28
44742 T F Chatfield—In Kingsland tract, sub of lots in Hoyt's sub, lot 43, lots 2, 3, 4, and 5 63
44743 M Marsh—Mortgagee's interest in Kingsland tract, sub of lots, in Hoyt's sub lot 43, lots 2, 3, 4, and 5 3 42
44746 P J McCarthy—In Kingsland tract, sub of lots in Hoyt's sub lot 43, lot 12 1 28
44765 L Linckin—In Kingsland tract, sub of lots 23, 24, Hogan's sub, lot 5 81
44788 P E O'Hair—In Kingsland tract, sub of lots 22, 23, 24, Hogan's sub, lot 31 128
44796 E McLaren—In Kingsland tract, sub of lots 22, 23, 24, Hogan's sub, lot 36 2 05
44813 E F de Lashmutt—In Kingsland tract, sub of lots 3, 32, 33, Hawley's and Lane's sub, lot 3 1 66
44814 A Barnard—In Kingsland tract, sub of lots 3, 32, 33, Hawley's and Lane's sub, lot 4 1 66
44819 Joseph M Harley—In Kingsland tract, sub of lots 54 to 57, 65 to 68, lot 1 1 66
44825 Annie Brown—In Kingsland tract, sub of lots 54 to 57, 65 to 68, e ½ of lot 7 and lot 8 2 05
44838 Mary F Matson—In Kingsland tract, sub of lots 54 to 57, 65 to 68, lot 38 1 68
44852 Perry Granoogel—In Kingsland tract, sub of lots 54 to 57, 65 to 68, lot 58 1 64
44852 Perry Granoogel—In Kingsland tract, sub of lots 54 to 57, 65 to 68, lot 59 1 64
44863 John Anderson—In Kingsland tract, sub of lots 54 to 57, 65 to 68, lots 74 and 75 2 31
44880 A Brown—In Kingsland tract, sub of lots 63, lots 11 and 12, and imps 1 67

BROOKLYN LAND CO'S TRACT.

44904 W H Goddard—In Brooklyn Land Co's tract, a tract of ld bd n by ld of Henry Cone, e by ld of M C Fleming, s by ld of T Sweetman, w by California Railway, por lot 9, contg 1¼ acres, imps and pp 2 86
44909 J C Westphal & Sons—Mortgagee's interest in Brooklyn Land Co's tract, c 4 acres, lot 9 4 48

MACKINNON & GOHRMAN TRACT.

44931 V P Mitchell—In Mackinnon & Gohrman tract, lot 30 1 68
44942 Emma Gohrman—In Mackinnon tract, lots 56 to 60 incl, and lot 63 and imps 5 83
44961 A B Wilson—Mortgagee's interest in Chittenden Tract no 6 42-100 acres of plot 14 30 14

FITCHBURG HOMESTEAD.

45023 Isaac C Wingate—In Fitchburg Homestead, lots 1 to 17 incl, fractl lots 18, 19, 20, blk 4, imps and pp 2 13
45031 Robert Searles—In Fitchburg Homestead, lots 6 and 8, blk 5 3 54
45039 Robert Searles—In Fitchburg Homestead, fractl lots 16, 17, 18, blk 5 2 05
45040 Carrie A Clement—In Fitchburg Homestead, fractl lots 16, 17, 18, and lots 19 to 23 incl, blk 5 4 80
45049 Robert Searles—In Fitchburg Homestead, lots 10 to 15 incl, blk 6 9 70
45049 Robert Searles—In Fitchburg Homestead, fractl lots 16, 17, 18, blk 6 3 56
45060 G Galindo estate of—In Fitchburg Homestead, lot 9, blk 8 and imps 2 81
45086 L Rosenberg—In Fitchburg Homestead, lots 2, 3, blk 13 2 81
45088 L N Hager—In Fitchburg Homestead, lot 5, blk 13 1 26
45095 C M Arnold—In Fitchburg Homestead, lot 12, blk 13 1 26
45111 E B Dean & Co—In Fitchburg Homestead, lots 13 and 14, blk 15 2 03
45164 Francis D Price—In Fitchburg Homestead, lot 15, blk 24 1 26
45176 M C Hughes—In Fitchburg Homestead, lot 5, blk 26 1 27
45176 M C Hughes—In Fitchburg Homestead, lot 6, blk 26 1 27
45187 May E Knowles—In Fitchburg Homestead, w 50 ft of lot 5, blk 29 90
45187 May E Knowles—In Fitchburg Homestead, w 50 ft of lot 6, blk 29 90
45187 May E Knowles—In Fitchburg Homestead, w 50 ft of lot 7, blk 29 89
45187 May E Knowles—In Fitchburg Homestead, w 50 ft of lot 8, blk 29 89
45201 John Curry—Mortgagee's interest in Fitchburg Homestead, lots 9 to 14 incl, blk 34 5 99
45202 C M Runkle—In Fitchburg Homestead, lot 15, blk 34 1 28
45208 C M Runkle—In Fitchburg Homestead, entire blk 35 1 38
45227 Mrs Thomas Dermot—In Fitchburg Homestead, lot 5, blk 39 1 26
45239 Mrs Thomas Dermot—In Fitchburg Homestead, lot 7, blk 39 1 26
45252 G F Wright—In Fitchburg Homestead, lot 5, blk 40 1 26
45262 L H Whitehouse—Mortgagee's interest in Fitchburg Homestead, lots 11, 12 and 15, blk 40 1 96
45267 W F and K J Gunther—In Fitchburg Homestead, lot 17, blk 40 1 26
45270 W F and K J Gunther—In Fitchburg Homestead, lot 19, blk 40 1 26
45274 J O Jephson—In Fitchburg Homestead, lot 24, blk 40 1 26

LEVY SR. TRACT.

45302 Helen W Hart—In Levy Sr tract, revised map of lots 4 to 8 9 68
45304 Jennie Palmer—In Levy Sr tract, revised map of lot 9 and imps 2 86
45314 A G Hart—In Levy Sr tract, revised map of lot 15 and imps, and ne 75 ft of lot 16 6 85
45314 A G Hart—Pers prop 2 13
45325 Helen W Hart—In Levy Sr tract, revised map of lots 21 to 25 incl 7 81
45330 William Claussen—In Levy Sr tract, revised map of n 90 ft of lot 40 and 41, 42, imps and pp 2 96

RIO GRANDE TRACT.

45334 D J Moore—In Rio Grande tract, lot 16 90
45337 J & S Smith—In Rio Grande tract, lot 17 98

SANTA FE TRACT.

45346 Nells Nelson—In Santa Fe tract, lot 27 89
45348 Nells Nelson—In Santa Fe tract, lot 28 90
45346 Nells Nelson—In Santa Fe tract, lot 29 90

GEM TRACT

45356 Chas Harrison—Mortgagee's interest in Gem tract, lot 33 56

BROMLEY TRACT.

45360 W C Beatie—In Bromley tract, lots 3 and 4 2 79
45365 F D Pritchard—In Bromley tract, lots 12 and 13 2 07
45368 Fruit Vale Land Co—Mortgagee's interest in Bromley tract, lots 14 and 15 2 79
45369 C D & D L Charpee—In Bromley tract, lots 16 and 17 2 07

FANNY DAVENPORT TRACT.

45449 P L & E J Jones—In Fanny Davenport tract, lot 16, blk A. 2 03
45460 A S Woodbridge—In Fanny Davenport tract, lot 40, blk A 2 04
45460 A S Woodbridge—In Fanny Davenport tract, lot 41, blk A 2 03
45460 A S Woodbridge—In Fanny Davenport tract, lot 42, blk A 2 04
45460 A S Woodbridge—In Fanny Davenport tract, lot 43, blk A. 2 03
45481 J K McLean—In Fanny Davenport tract, lot 39, blk B 2 05

TURNBULL TRACT.

45490 Fannie E Grant—In Turnbull tract, lots 1 to 20 incl, and imps 11 91
45492 W G Wood—Motgagee's interest in Turnbull tract, lots 1 to 20 incl, and imps 6 35
45494 F A Dodge—In Turnbull tract, lots 22 and 23 1 44
45496 W G Wood—Mortgagee's interest in Turnbull tract, lots 22 and 23 1 21

SEARLES TRACT.

45512 Robert Searls—In Searles tract, lot 4 3 57
45512 Robert Searles—In Searles tract, lot 5 4 37
45518 Robert Searles—In Searles tract, lot 11 2 41
45518 Robert Searles—In Searles tract, lot 12 2 41
45518 Robert Searles—In Searles tract, lot 13 and imps 2 81
45518 Robert Searles—In Searles tract, lot 14 2 41
45520 Robert Searles—In Searles tract, lot 16 2 41
45520 Robert Searles—In Searles tract, lot 17 2 41
45520 Robert Searles—In Searles tract, lot 18 2 41
45520 Robert Searles—In Searles tract lot 19 2 41
45520 Robert Searles—In Searles tract, lot 20 2 42
45520 Robert Searles—In Searles tract, lot 21 2 42
45520 Robert Searles—In Searles tract, lot 22 2 42
45520 Robert Searles—In Searles tract, lot 23 2 42
45520 Robert Searles—In Searles tract, lot 24 2 42
45520 Robert Searles—In Searles tract, lot 25 2 42
45523 Robert Searles—In Searles tract, lot 28 2 03
45523 Robert Searles—In Searles tract, lot 29 2 08
45523 Robert Searles—In Searles tract, lot 30 2 03
45523 Robert Searles—In Searles tract, lot 31 2 03
45523 Robert Searles—In Searles tract, lot 32 2 03
45524 Robert Searles—In Searles tract, lot 33 2 03
45524 Robert Searles—In Searles tract, lot 34 2 03
45524 Robert Searles—In Searles tract, lot 35 2 03
45524 Robert Searles—In Searles tract, lot 36 2 03
45524 Robert Searles—In Searles tract, lot 37 2 04
45524 Robert Searles—In Searles tract, lot 38 2 01
45525 Lucy Rikoff—In Searles tract, lots 39 to 48 incl 12 50
45526 San Francisco Breweries (limited)—Mortgagee's interest in Searles tract, lots 39 to 48 incl 3 78
45527 Robert Searles—In Searles tract, lot 49 2 04
45527 Robert Searles—In Searles tract, lot 50 2 04
45527 Robert Searles—In Searles tract, lot 51 2 03
45532 Robert Searles—In Searles tract, lot 58 2 41
45532 Robert Searles—In Searles tract, lot 59 2 42
45532 Robert Searles—In Searles tract, lot 60 2 42
45534 Robert Searles—In Searles tract, lot 63 2 41
45534 Robert Searles—In Searles tract, lot 64 2 41
45534 Robert Searles—In Searles tract, lot 65 2 42
45534 Robert Searles—In Searles tract, lot 66 2 42
45539 George Ingerham—In Searles tract, lots 73 and 74 59
45543 Robert Searles—In Searles tract, lot 80 2 41
45544 S R Knox—In Searles tract, lot 81 2 41
45546 Rachael Searles—Mortgagee's interest in Searles tract, lots 82 and 83 3 78
45547 A P Alexander—In Searles tract, lot 84 2 41
45547 A P Alexander—In Searles tract, lot 85 2 41
45547 A P Alexander—In Searles tract, lot 86 2 42
45547 A P Alexander—In Searles tract, lot 87 2 42
45548 Robert Searles—In Searles tract, lot 88 2 05
45553 Robert Searles—In Searles tract, lot 98 2 03

EVERETT TRACT.

45578 C A Seeley—Mortgagee's interest in Everett tract, lots 66 to 72, blk B 2 47
45588 E B Pomeroy—In Everett tract, lot 14, blk C 89
45601 Annie L Ferris—In Everett tract, lot 76, blk C 90
45601 Annie L Ferris—In Everett tract, lot 77 90
45601 Annie L Ferris—In Everett tract, lot 78, blk C 89

MONTE VISTA TRACT.

45621 Lulu C Seaton—In Monte Vista tract, lot 23, blk C 1 26

YOAKUM TRACT.

45627 C A Steele—In Baker's sub of lots 12 to 17, of Yoakum tract, lot 3, blk A 90
45627 C A Steele—In Baker's sub of lots 12 to 17 of Yoakum tract, lot 4, blk A 90
45629 J R Foster—In Baker's sub of lots 12 to 17 of Yoakum tract, lot 7, blk A 90
45629 J R Foster—In Baker's sub of lots 12 to 17 of Yoakum tract, lot 8, blk A 90
45629 J R Foster—In Baker's sub of lots 12 to 17 of Yoakum tract, lot 9, blk A 89
45629 J R Foster—In Baker's sub of lots 12 to 17 of Yoakum tract, lot 10, blk A 89
45636 S J Sinclair—In Baker's sub of lots 12 to 17 of Yoakum tract, lot 8, blk B 89
45637 B H Bellen—In Baker's sub of lots, 12 to 17 of Yoakum tract lot 7 blk B 89
45637 B H Bellen—In Baker's sub of lots 12 to 17 of Yoakum tract, lot 8, blk B 89
45638 Elizabeth A Valentine—In Baker's sub of lots 12 to 17 of Yoakum Tract, lots 9, 10, blk B 57
45648 Elizabeth A Valentine—In Yoakum Tract, lots 45, 46, 47, blk B 88
45650 A J Weisensee—In Yoakum Tract, lot 48, blk B 89
45650 A J Weisensee—In Yoakum Tract, lot 49, blk B 89

LAUNDRY FARM.

45653 Alfred W Dennett—In Laundry Farm (portion of), tract of land bd n by ld of A Unger, e by ld of Park place, s by ld of Park place, w by ld of W G Taylor, contg 10 acres 17 34

ROSE HILL TRACT.

45666 E A Heron—Mortgagee's interest in Rose Hill Tract lots 1 to 4 inc 29 75

PARK PLACE

45741 Sophia Pretorius—In Park Place (portion of), lot 22, blk 69 1 26

NETTIE HARRISON TRACT.

45755 A Roy Harrison—In Nettie Harrison Tract, lots 1 to 9 inc 21 90

ELMHURST TRACT.

45756 W J Laymance—In Elmhurst Tract, lots 1, 2, 4, 7, 8, 9, 17, 20, 21 and 22, blk A 1 00
45759 Isabella Klinger In Elmhurst Tract, lot 3, blk A 1 58
45768 W J Laymance—In Elmhurst Tract, lots 5, 8, 9, 17 to 20, 23 and 24, blk B 1 02
45772 M J and J W Laymance—In Elmhurst Tract, lot 11, blk B 1 58
45772 M J and J W Laymance—In Elmhurst Tract lot 12 blk B 1 57
45772 M J and J W Laymance—In Elmhurst Tract, lot 13, blk B 1 58
45772 M J and J W Laymance—In Elmhurst Tract, lot 14 blk B 1 57
45772 M J and J W Laymance—In Elmhurst Tract, lot 15, blk B 1 58
45775 W J Laymance—In Elmhurst Tract, lots 1 to 5, 7, 8, 9, 11 to 14, 17, 18 and 22 to 24 1 90
45778 M J and J W Laymance—In Elmhurst Tract, lot 6, blk C 1 58
45783 W J Laymance—In Elmhurst Tract, lots 1 to 5, 23 and 24, blk D, and imps 94
45789 Jeremiah F Sullivan In Elmhurst Tract, lot 18, blk D 1 58
45789 Jeremiah F Sullivan In Elmhurst Tract, lot 19, blk D 1 57
45789 Jeremiah F Sullivan In Elmhurst Tract, lot 20, blk D 1 58
45789 Jeremiah F Sullivan In Elmhurst Tract, lot 21, blk D 1 58
45789 Jeremiah F Sullivan In Elmhurst Tract, lot 22, blk D 1 58
45792 M J and J W Laymance—In Elmhurst Tract, lot 5, blk E 1 59
45792 M J and J W Laymance—In Elmhurst Tract, lot 6, blk E 1 58
45794 M J and J W Laymance—In Elmhurst Tract, lot 10 blk E 1 58
45794 M J and J W Laymance—In Elmhurst Tract, lot 11, blk E 1 57
45797 M E Tanner In Elmhurst Tract, lot 17, blk E 1 57
45797 M E Tanner—In Elmhurst Tract, lot 18, blk E 1 57

KINSELL TRACT

45803 J and E T McHenry—In Kinsell Tract lot 16, blk A 2 17

BUENAVENTURA TRACT

45858 E Ransome—In Buenaventura Tract, lot 28, blk H 3 64
45863 J R Lee—In Buenaventura Tract, lot 4, blk C 65
45864 M Rheinschild—Mortgagee's interest in Buenaventura Tract, lot 4, blk C 2 63
45866 F Robertson—In Buenaventura Tract, lots 21 and 22 blk C 3 56
45894 Emily Adams—In Buenaventura Tract, Lane's sub lot 21 to 28, lot 11, blk A 1 20
45895 Belle Parkinson In Buenaventura Tract, Lane's sub lots 21 to 28 lot 9, blk A 1 71

MACY TRACT

45898 Edna S Poulson—In Macy Tract, all except lot 16 of blk A 2 19
45900 J K Sather—Mortgagee's interest in Macy Tract, all except lot 16 of blk A 16 59
45902 Edna S Poulson—In Macy Tract, lots 1 to 4, 12, 13, 14 and 18 to 22, blk B 1 20
45904 J K Sather—Mortgagee's interest in Macy Tract, lots 1 to 4, 12, 13, 14 and 18 to 22, blk B 4 16
45907 Mary Jones—In Macy Tract, lots 5, 6, 7, 8, blk B 5 10
45908 C J Reuter—In Macy Tract, lots 15, 16, 17, blk B 3 93
45909 Edna S Poulson—In Macy Tract, entire blk C 83
45911 J K Sather—Mortgagee's interest in Macy Tract, entire blk C 4 16
45912 Edna S Poulson—In Macy Tract, entire blk D 2 25
45914 J K Sather—Mortgagee's interest in Macy Tract, entire blk D 13 66
45917 J K Sather—Mortgagee's interest in Macy Tract, lots 1 to 6 and 18 to 23, blk E 93

MOSS TRACT.

45936 M A Beggs—In Moss Tract, lot 36, blk A 1 24
45954 H W Hutton—Mortgagee's interest in Moss Tract, lot 10, blk B 2 41
45968 Geo W Arper—In Moss Tract, lot 11, blk C 2 42
45987 C E Penchard—In Moss Tract, lot 14, blk E 2 68
45990 J M Haven—In Moss Tract, lot 22, blk E, imps and pers prop 2 75
45999 Mary S Pullman—In Moss Tract, lots 2 and 3, blk F 3 50
46000 Jessie D Conner—In Moss Tract, lot 4, blk F 2 05
46023 Thomas Boyd—In Moss Tract, lot 23, blk G 1 88
46035 Jane A Cooley—In Moss Tract, lots 9 and 10, blk H 3 56
46043 L Rosenberg—In Moss Tract, lot 19, blk H 2 05
46063 F R Talbot—In Moss Tract, lot 20, blk I 2 05
46098 C E Palmer—In Moss Tract, lot 7, blk K 2 05
46108 E P Stone In Moss Tract, lot 19, blk L 2 63
46117 C E Palmer—In Moss Tract, lots 1 to 4, blk M 7 60
46117 C E Palmer—In Moss Tract, lot 9, blk M 2 11
46117 C E Palmer—In Moss Tract, lots 22 to 26, blk M 8 63
46142 A M Adington—In Moss Tract, lots 24 to 26, blk O 3 99
46166 A C Larsen—In Moss tract, lots

18 and 19, blk S... 57
46183 G H and M Rickard—In Moss Tract, lots 25, 27, 28, blk U... 1 59
46189 C E Palmer—In Moss Tract, lots 1 and 2, blk V... 2 05
46196 W H Roth—In Moss Tract, lot 16, blk V... 1 26
46200 G Lavagetto—Mortgagee's interest in Moss Tract, lots 19 and 20, blk V... 7 41
46203 C E Palmer—In Moss Tract, lots 27 and 28, blk V... 2 05
46207 C Fenneme—In Moss Tract, lot 6, blk W... 1 57
46218 Eliza Livingstone—In Moss Tract, lot 22, blk X... 1 26

STONE TRACT.

46228 Union Savings Bank—Mortgagee's interest in Stone Tract, lot 13... 11 94
46238 M W Upton et al—In Stone Tract, sub of lots 1 to 5, lots 8 and 9, blk A... 4 82
46243 A F Abraham—In Stone Tract, sub of lots 1 to 5, lot 5, blk B, and imps... 5 93
46255 Helen V Wheeler—In Stone Tract, sub of lots 1 to 5, lot 10, blk C... 2 67
46262 I L Rosencrantz—In Stone Tract, sub of lots 1 to 5, lot 7, blk D... 2 67
46286 Lars P Anderson—In Stone Tract, sub of lots 1 to 5, lots 12 and 13, blk F... 4 82
46287 L G Burpee—In Stone Tract, sub of lots 1 to 5, lot 14, blk F, and imps... 1 58
46308 J V Badescue—In Stone Tract, sub of lots 1 to 5, lot 3, blk I.. 62
46309 M J Babbitt—Mortgagee's interest in Stone Tract, sub of lots 1 to 5, lot 3, blk I... 1 18
46319 Wm Clark—In Stone Tract, sub of lots 1 to 5, lot 7, blk J... 1 31
46319 Wm Clark—Pers prop... 2 73

MARION TRACT.

46337 E W Salsbury—In Marion Tract, lot 62, and imps... 7 85
46337 E W Salsbury—Pers prop... 2 73
46342 Wm Clark—In Marion Tract, sw 62 30-100 ft lots 69 and 70... 60
46346 W B Hodges—Mortgagee's interest in Marion Tract, pce ld sw l Orange st, 226 10-12 ft se fm Orchard ave, th se 50 ft by 150 ft sw... 2 06
46349 C B Stone—Mortgagee's interest in Marion Tract, lot 71... 5 75

PERALTA TRACT.

46361 A J Alves—In Peralta Tract, lot 13... 11 25
46361 A J Alves—In Peralta Tract, lot 14, and imps... 12 68
46361 A J Alves—In Peralta Tract, lot 15... 11 25

WARNER TRACT.

46384 Kate Jacobson—In Warner Tract, s ½ lot 3, blk 2... 3 19
46388 Pacific Coast Savings Soc—Mortgagee's interest in Warner Tract, lot 6, blk 2... 4 62
46396 A Poru—In Warner Tract, pce of ld ne cor Bay View ave and Co road to San Leandro, th e 41 ft by 100 ft n, por lot 1, blk 3, imps, and pers prop... 5 04
46446 E C Jones—Mortgagee's interest in Warner Tract, lots 14, 15 and 16, blk 5... 6 69
46498 P E Bowles—In Warner Tract, lot 14, blk 7... 1 72
46531 C Sitter—In Warner Tract, lot 8, blk 9, and imps... 1 62
46540 Fannie Potter—In Warner Tract, lot 4, blk 11... 3 74
46521 E J Shattuck—In Warner Tract, e ½ lot 10, blk 11... 1 07
46641 L Poindexter—In Warner Tract, lot 11, blk 14... 3 74
46654 Anna Skillen—In Warner Tract, lot 9, blk 15, imps and pers prop... 2 75
46662 T F Glynn—In Warner Tract, lots 16 and 17, blk 15... 1 63
46663 Central Bank—Mortgagee's interest in Warner Tract, lots 16 and 17, blk 15... 1 54
46664 C E Thompson—In Warner Tract, lot 20, blk 15, and imps... 5 89
46675 John Stolfor—Mortgagee's interest in Warner Tract, lots 8 and 9, blk 17... 5 92
46684 S E Young—In Warner Tract, lots 8 and 9, blk 18... 4 13
46691 N McHardy—In Warner Tract, lot 3, blk 19... 1 22
46700 J J H Dussirre—In Warner Tract, lots 20 and 21, blk 19... 4 82
46753 A Breidenstein—Mortgagee's interest in Warner Tract, lots 4, 5, 6, 7, blk 25... 3 09
46754 Louise F Teague—In Warner Tract, lot 8, blk 25, and imps.. 2 12
46767 E W Salsbury—In Warner Tract, lots 1, 2, 3 blk 26... 4 07
46786 G Twyalot—In Warner Tract, lot 8, blk 28... 1 05
46827 O L Knowles—In Warner Tract, lot 6, blk 31... 2 14
46847 Katherine Kolfer—In Warner Tract, lot 3, blk 33... 3 19
46853 H D Rowe—Mortgagee's interest in Warner Tract, lot 6, blk 33... 25 27
46863 P and E L Strauter—In Warner Tract (re-sub block 34), lot 5, blk 34, imps and pers prop... 2 77
46864 E C Owles—Mortgagee's interest in Warner Tract (re-sub block 34), lot 5, blk 34... 27 50
46874 J Calvert et al—In Warner Tract (resub block 34), lots 12, and 13, blk 34... 2 68
46876 Ellen Albin—In Warner Tract (re-sub blk 34), lot 15, blk 34, 1 00
46890 E C Owles—Mortgagee's interest in Warner Tract (re-sub block 34), lot 23, blk 34... 1 62
46892 E C Owles—Mortgagee's interest in Warner Tract (re-sub block 34), lots 24 and 25, blk 34. 1 61
46896 John Calvert et al—In Warner Tract (re-sub block 34), lots 33 to 35, blk 34... 4 82
46933 M O Frienbach—In Warner Tract (re-sub block 34), lot 93, blk 34... 3 20
46927 D Roussell—In Warner Tract (re-sub block 34), lots 98 and 99, blk 34... 2 67

DUTTON (JANE) TRACT.

46950 Manuel Joseph—Mortgagee's interest in Dutton (Jane) Tract, tract of land bounded n by Dutton ave, e and s by ld of Calhoun, w by ld of Vargos, being 40 by 110 ft... 2 49

ALVIN TRACT.

46958 Jacob Heyman—In Alvin Tract, entire tract, except lots 24 to 31, 61 to 64, 132 and 133 and 144 to 147 inc, and imps... 85 97

JONES TRACT.

46991 Anna M Whipple—In Jones Tract, lot 9, blk C... 2 68
46993 Mary C Kelloran—In Jones Tract, lot 20, blk C... 5 38
47018 Thos T Owens—In Jones Tract, lot 4, blk J... 3 20
47035 F E Harris—In Jones Tract, lots 8, 9, 10, blk N... 1 32

JESSEN TRACT.

47050 Alma Jessen—In Jessen Tract, lots 1 to 22 and 26 and 27, blk 2 5 69

ELMHURST PARK.

47054 A C Berthier and L F Gilmore—In Elmhurst Park, lots 1 to 65... 3 81
47056 Theresa Heron—In Elmhurst Park, lots 66 to 72... 1 90
47059 A C Berthier and L F Gilmore—In Elmhurst Park, lots 73 to 100 inc... 1 95

ELMHURST PARK NO. 2.

47060 A C Berthier and L F Gilmore—In Elmhurst Park No 2, lots 1 to 25 inc... 1 93
47062 A C Berthier et al—In Elmhurst Park No 2, lots 26 to 63 inc... 36 23
47064 Alice Petersen—In Elmhurst Park No 2, lots 65 and 66... 2 57
47065 A C Berthier and L F Gilmore—In Elmhurst Park No 2, lots 71 to 102 inc... 1 97
47067 W E Dargie—In Elmhurst Park No 2, lots 103 and 104... 2 67
47068 A C Berthier and L F Gilmore—In Elmhurst Park No 2, lots 105 to 117, 121 to 123 and lot 125, 14 40
47072 W F Shilling—In Elmhurst Park No 2, lot 124... 58

ROSE TRACT.

47077 Robert Day—In Rose Tract, lot 5... 1 26
47078 Z Tiffany—In Rose Tract, lot 10 1 26
47080 Wm H Waste—In Rose Tract, lot 15... 86
47088 Jas Wasser—In Rose Tract, lot 44... 1 26
47105 A C Widber—In Rose Tract, lot 229... 1 28
47106 L N Jacobs—In Rose Tract, lot 231... 1 28
47108 Leroy Harper—In Rose Tract, lot 236... 1 28
47111 James W Coffroth—In Rose Tract, lot 213... 1 26

OAKLAND TOWNSHIP.

MAP OF PLOT 6 (PROPERTY OF J. S. EMERY.)

47254 Annie R Webb—In map of part of plot 6, (Property of J S Emery), s 30 ft of lot 23, blk 3, and pers prop... 7 45
47257 Leroy G Harvey—In map of part of plot 6, (Property of F S Emery), pce of ld beg at the ne cor of Harlan st and Yerba Buena ave, th e 200 ft by 350 ft n, por of blk 9... 38 88
47259 Leroy G Harvey—In map of part of plot 6, (Property of J S Emery), all n of city line of blk 7... 38 88
47277 Fanny Bouzey—In map of part plot 6, (Property of J S Emery), that n of n line of city of blk 14... 15 86
47277 Fanny Bouzey—In map of part of plot 6 (Property of J S Emery), lot 3, blk 15... 5 11
47279 Mary L Maxwell—Mortagee's interest in map of part of plot 6, (Property of J S Emery), lot 14, blk 15... 6 96
47291 S J Hill—In map of part of plot 6, (Property of J S Emery), lot 12 and n 14 ft of lot 13, blk 22, imps and pers prop... 2 16
47293 Peter M Maguire—In map of part of plot 6, (Property of J S Emery), lot 15, blk 21 and imps... 89
47304 G W Jackson—In map of part of plot 6, (Property of J S Emery), lot 3, blk 25 and imps... 8 17
47312 John Slavin—In map of part of plot 6, (Property of J S Emery), lot 5, blk 28 and imps... 18 75

WATTS TRACT.

47333 M L Bryan—Mortagee's interest in Watts Tract, A D Thompson's sub of blk 684, n of city line of lot 2, blk 684... 7 81
47355 Henry Paul—In Watts Tract, por n of city bdy of sub A and B, lot 5, blk 803... 57

BEHLOW TRACT.

47397 George Leach—In Behlow Tract, lot 9, imps and pers prop... 2 36

BEAUDRY AND PELADEAU TRACT.

47513 O Koppen—In Beaudry and Peladeau Tract, lot 10, blk 22, imps and pers prop... 2 35
47531 Oakland Bank of Savings—Mortgagee's interest in Beaudry and Peladeau Tract, lot 13, blk 23... 19 72
47510 Margaret McAvoy—In Beaudry and Peladeau Tract, lots 18 and 19 blk 23... 10 98
47511 R B Vellage—In Beaudry and Peladeau Tract—lot 20, blk 23, imps and pers prop... 2 35
47519 L M Beaudry and G Peladeau—In Beaudry and Peladeau Tract, pce of ld beg at the nw cor of San Pablo ave and right of way of Berkeley Branch RR, th n along San Pablo ave, 156 30-100 ft, w 100 ft, s 100 ft, w 50 ft, s to n l of said right of way, th e to beg, por of blk 24 and imps.. 60 55
47569 Victor Soulie—In Beaudry and Peladeau Tract, lot 6 and w 50 ft of lots 2 and 3, blk 25 and imps... 11 45
47570 Louise Grisel—In Beaudry and Peladeau Tract, lots 1, 2, 3, 6 and n ½ of lot 4, blk 26 and imps... 10 88
47581 Louise Grisel—In Beaudry and Peladeau Tract, lots 1 and 3, blk 27... 4 80
47619 E Kreystor—Mortgagee's interest in Beaudry and Peladeau Tract, lot 10, blk 35. 5 50
47622 P Maguire—In Beaudry and Peladeau Tract, lot 16, blk 36 and imps... 2 13

KLINKNERVILLE TRACT.

47691 J M Page—In map of Klinknerville Tract, lot 3, blk B and imps... 85
47692 F C Clift—Mortgagee's interest in map of Klinknerville Tract, lot 3, blk B... 7 37
47720 Murphy Estate Co—In map of Klinknerville Tract, lot 8, blk D... 3 99
47721 W N Russell—In map of Klinknerville Tract, e ½ of lot 9, blk D and imps... 9 69
47723 John W Collins—In map of Klinknerville Tract, w ½ of lot 9, blk D and imps... 1 52
47728 Rose Williams—In map of Klinknerville Tract, lot 14, blk D... 1 38
47777 J W McComb—In map of Klinknerville Tract, lot 7, blk L... 1 80
47778 M F Griffin—Mortgagee's interest in map of Klinknerville Tract, lot 7, blk L... 2 50
47783 John Lacoste—Pce of ld bd n by plot 42, e by right of way of Northern Railway, s by ld of Landrigan and w by the bay of San Francisco and imps... 5 18
47784 J B and Jean Lacosta—In plot 42, pce of ld beg at the intersection of the w l of right of way of Northern Railway with the s line of the Landrigan Tract, th n on w l of said right of way 80 52-100 ft, w 160 74-100 ft, s 81 84-100 ft, e 165 66-100 ft to beg, contg 30-100 acres and imps... 5 88
47785 John Lacosta—In plot 42, pce of ld bd n by ld of Gandin, e by right of way of Northern Railway, s by ld of John Lacoste and w by bay of San Francisco and imps, 857-1000 acres... 5 88

LANDREGAN TRACT.

47879 S Silverberg—Mortgagee's interest in Maxwell Tract, lots 1, 73, 89... 5 12

MAXWELL TRACT.

47940 M A Stuart—In Maxwell Tract, lot 78... 3 99
47976 Henry Hayes and L Brooks—In Maxwell Tract, pce of ld beg at a pt on the w l of Bay st, 296 ft n fm the n l of Peabody Lane, th n 90 ft, th w to the shore line of the San Francisco bay, th s along the said shore l 90 ft, th e and parallel with Peabody Lane to place of beg... 5 74
47976 Henry Hayes and L Brooks—Pers prop... 41 63
47976 Henry Hayes and L Brooks—In Maxwell Tract, pce of ld beg at the intersection of the w l of Bay st and the n l of Peabody Lane, th n on Bay st 88 ft, th w to the shore line of bay of San Francisco, th s along the said shore line 88 ft to the n l of Peabody Lane, th e thereon to beg... 1 38

VILLA HOMESTEAD.

47978 Catherine C Orr—In Villa Homestead, lot 2 and s 12½ ft of lot 1, imps and pers prop.. 2 35
47990 Ludwig M Behn—In Villa Homestead, lots 16 and 17... 2 30
48001 R S Rawley—In Villa Homestead, that por lying w of right of way of Northern Railway of lot 29... 1 84

POTTS TRACT.

48004 Annie B Salzig—In Potts Tract, lots 2 and 4 and imps.. 1 32
48004 Annie B Salzig—Pers prop... 2 34
48019 M Bengston—Mortgagee's interest in Potts Tract, (map No 3), w ½ of lot 23... 6 85
48028 C L Crisman—In Potts Tract—(map No 3), lot 32 and imps.. 2 77
48028 C L Crisman—Pers prop... 2 34

CARRISON TRACT.

48035 Maggie Brooks—In Carrison Tract, sub of por of blks E and D, por outside of Berkeley of lot 46, blk E... 54
48045 John Lindberg—In Carrison Tract, sub of por of blks E and D, por outside of Berkeley of lots 55 and 56, blk E.. 1 36
48046 M A Mockler—In Carrison Tract, sub of por of blks E and D, por outside of Berkeley of lot 57, blk E... 92

ROCK ISLAND TRACT.

48073 Ida C N Porter—In Rock Island Tract, lot 65... 1 93
48076 F H Meyer—In Rock Island Tract, lots 57 and 58... 8 38
48079 F H Meyer—In Rock Island Tract, lot 60... 1 03

HERZOG TRACT.

48087 Bertha Herzog—In Herzog Tract (sub-divided), lot 1, blk 1... 7 49
48093 John Keegan—In Herzog Tract (sub-divided), lot 6, blk 1... 1 93
48094 John Keegan—In Herzog Tract (sub-divided), lots 7 and 8, blk 1... 3 72
48094 John Keegan—In Herzog Tract (sub-divided), lots 9 and 10, blk 1... 3 81
48097 L E Johnson—In Herzog Tract (sub-divided), lot 12, blk 1... 3 14
48119 Peoples Building and Loan Assn—Mortgagee's interest in Herzog Tract (sub-divided), lot 8, blk 3... 15 51
48121 Oakland Bank of Savings—Mortgagee's interest in Herzog Tract (sub-divided), lots 9 to 15, blk 3... 18 01
48126 Oakland Bank of Savings—Mortgagee's interest in Herzog Tract (sub-divided), lots 2 and 3, blk 10... 7 17
48129 R H and B Gans—In Herzog Tract (sub-divided), lots, 5, 6 and 7, blk 10... 98
48178 John A Carson—In Herzog Tract, pce ld beg at the se cor of Herzog and Fulton, th s 50 ft by 100 ft e, por of blk 13, imps and pers prop... 2 35
48183 M H Mannanny—In Herzog Tract (sub-divided), that por s of Berkeley town line of lot 12, blk 8... 92
48187 L Roundtree—In Herzog Tract (sub-divided), that por lying s of Berkeley town line of lots 3 and 13, blk 9... 1 36
48194 George McCahon—In Herzog Tract (sub-divided), that por lying s of Berkeley town line of lots 1 and 2, blk 9... 1 36

CRAWFORD TRACT.

48202 Amelia Crawford—In Crawford Tract, e ½ of lot 4, blk B... 2 68
48206 Norman H Hurd—In Crawford Tract, lot 7, blk B... 4 86
48212 Norman H Hurd—In Crawford Tract, lot 10, blk B... 4 90
48231 Norman H Hurd—In Crawford Tract, lot 16, blk B... 4 88
48241 Norman H Hurd—In Crawford Tract, lots 32 to 35, blk B.. 18 00
48247 P P Wahlsted—In Crawford Tract, e 35 ft of lot 5 and w 5 ft of lot 6, blk C, imps and pers prop... 2 35
48254 Elizabeth Morrisy—In Crawford Tract, e 20 ft of lot 8 and w 20 ft of lot 9, blk C and imps... 90
48258 C W Wind—Mortgagee's interest in Crawford Tract, w 48 ft of lot 1, blk D... 1 10
48263 N H Hurd—In Crawford Tract, lots 4, 6, 8 and 14, blk F... 5 01
48265 Kate Watts—In Crawford Tct, lots 9 to 13, blk E... 10 75
48271 Geo Carr—In Crawford Tract, lot 5, blk G, imps and pers prop... 2 36
48284 J W Noble et al—In Crawford Tract, e 40 ft of lot 12, blk G, imps and pers prop... 4 21
48288 N H Hurd—In Crawford Tract, lot 14, blk G... 3 22
48316 Pacific Mutual Building and Loan Assn—Mortgagee's interest in Crawford Tract, lot 5, blk I... 13 10

PARADISE TRACT.

48319 Minerva J Todd—In Paradise Park (Todd's portion). por in Oakland Township of lot 2, blk A... 1 39
48319 Minerva J Todd—In Paradise Park (Todd's portion), por in Oakland Township of lot 3, blk A... 1 39
48320 W Stoddart—In Paradise Park (Todd's portion), por in Oakland Township of lot 4, blk A 1 37
48321 Timothy Mahoney—In Paradise Park (Todd's portion), por in Oakland Township of lots 5, 6 and 7, blk A... 65
48322 M J Sweeney—Mortgagee's interest in Paradise Park (Todd's portion), por in Oakland Township of lots 5, 6 and 7, blk A... 3 07
48341 R Guy McClellan—In Paradise Park (Todd's portion), lots 5 and 6, blk I... 2 04
48344 F H Munson—Mortgagee's interest in Paradise Park (Todd's portion), lot 9, blk I.. 2 31
48346 R Guy McClellan—In Paradise Park (Todd's portion), lots 11 and 12, blk I, and imps... 2 88
48396 Julia Schmieg—In Paradise Park (Todd's portion), lot 16, blk R, and imps... 15 99
48396 Julia Schmieg—Pers prop... 4 12

BUTLER TRACT.

48406 Louise Grisel—In Butler Tract (amended map), lot 4, blk 1.. 3 37
48423 L A Teague—In Butler Tract (amended map), pce of ld beg at a point on the e line of Herzog st 135 ft n from Butler ave, th n 56 32-100 ft, e 50 ft, s 53 42-100 ft, w 50 ft, to beg, por blk 2... 3 99
48459 Louisa C Ball—In Butler Tract (amended map), lot 12, blk 5, and imps... 9 03
48476 Helen C Dixon—In Butler Tract (amended map), lot 13, blk 6, and imps... 22 61
48476 Helen C Dixon—Pers prop... 5 79
48492 William H. Day—In Butler Tract (amended map), lot 2, blk 8... 3 14

DUNIGAN TRACT.

48517 F E Grubb—In Dunigan Tract (sub lot 8), lot 6, and imps... 10 70
48517 F E Grubb—Pers prop... 4 03

PROPERTY OF WM. O'NEILL, (Map No. 2.)

48541 A E Tobeck—In property of William O'Neill (map No. 2), lot 6... 4 88
48555 Esther K Chichester—In property of Wm. O'Neill, pce of ld beg at a point on s line Klikner ave, 153 10-12 ft e from San Pablo ave, th e 50 ft by 100 ft s, imps and pers prop... 2 35

GOLDEN GATE TRACT.

48567 Chas Ulrich—In Golden Gate Tract, lot 2, blk B, and imps.. 2 88
48574 Oakland Bank of Savings—Mortgagee's interest in Golden Gate Tract, lot 7, blk B. 1 33
48580 F Boegle—In Golden Gate Tract, lot 17, blk B... 67
48586 H K Gage—In Golden Gate Tract, lots 19 to 30 inc, blk B. 19 16
48588 Otis C Bryan—In Golden Gate Tract, lot 1, blk C, and imps. 67
48590 F J Woodward—In Golden Gate Tract, lot 2, blk C... 1 18
48590 F J Woodward—Pers prop... 2 34
48616 J Dunn—In Golden Gate Tract, lots 5, 6, blk E, and imps... 2 44
48618 J H Dickinson—In Golden Gate Tract, lots 1 to 4 inc, blk F... 1 31
48638 E F Tway—In Golden Gate Tract, lot 16, blk G... 1 09
48681 J Heyman et al—In Golden Gate Tract, lot 17, blk I... 67
48691 Golden Gate Land and Imp Co—In Golden Gate Tract, lots 7 to 13 inc, 18 to 25 inc, blk J... 3 50
48729 Golden Gate Land and Imp Co—In Golden Gate Tract, lot 8, blk M... 67

GASKILL TRACT.

48772 Home Security Building and Loan Assn—Mortgagee's interest in Gaskill Tract, e 34 ft of lot 8, blk B... 5 96
lot 7, w 16 ft lot 8, blk B... 6 50
48774 Alfred Freelund—Mortgagee's interest in Gaskill Tract, e 34 ft of lot 8, blk B... 5 96
48784 W M Brandon—In Gaskill Tract, lot 18, blk B... 2 48
— A E Tobrock—In Gaskill Tract, lots 23, 28, 24, 25, blk C... 11 86
48824 A E Tobrock—In Gaskill Tract, lots 23, 24, 25, blk C... 11 86
48833 Jacob Henderschied—In Gaskill Tract, lot 1, blk D... 7 49
48834 Katherina Wahler—In Gaskill Tract, lot 2, blk D... 7 49
48836 John Althausen—In Gaskill Tract, lot 4, blk D, and imps. 2 63
48842 Eliza Donahue—In Gaskill Tract, lot 8, blk D, and imps. 6 19
48859 Katherine Walker—In Gaskill Tract, lot 24, blk D... 4 42

GOLDEN GATE TRACT.

48860 Susan O. De Troost—In map of Parsons Golden Gate Tract, lots 1, 2, and s 80 ft lot 25, blk A, and imps... 6 37
48860 Susan O. De Troost—Pers prop. 7 90
48886 P V and A Welding—In map of Parsons Golden Gate Tract, lot 24, blk A, imps and pers prop... 2 35

MAP OF PARSONS' GOLDEN GATE TRACT.

48910 F Kuhnle—In map of Parsons' Golden Gate Tract, lot 7, blk C... 67
48922 Home Security Building and Loan Assn—Mortgagee's interest in map of Parsons' Golden Gate Tract, lot 8, blk C.. 7 67
48931 Unknown Owners—In map of Parsons' Golden Gate Tract, lot 15, blk C... 3 90
48943 W W Bristol—In map of Parsons' Golden Gate Tract, lots 25, 26, blk C... 3 38
48960 W J Reed—Mortgagee's interest in map of Parson's Golden Gate Tract, lot 39, blk C.. 2 44
48975 L M Hudelson—In map of Parsons' Golden Gate Tract, s ½ lot 15, blk D, and imps... 9 68
48995 Sarah Stewart—In map of Parsons' Golden Gate Tract, lots 1 to 4 inc, blk F, and imps.. 1 27

McELRATH TRACT.

49024 A Abrott—In J E McElrath Tract, lot 2, blk A... 3 99
49042 Amelia Sandel—Mortgagee's interest in J E McElrath Tract, lot 8, blk B... 1 93
49047 T W Burke—In J E McElrath Tract, lots 3 and 4, blk C... 84
49065 Geo W Hogue—Mortgagee's interest in J E McElrath Tract, lot 6 blk D... 6 07
— Andrea Jenson—In J E McElrath Tract, lot 9, blk D, imps and pers prop... 2 35
49074 A A Wratten—In J E McElrath Tract, lot 1, blk E... 67

COGGSHALL TRACT.

49106 I Cochran—In Coggshall Tract east of San Pablo avenue, in por plot 6 triangular pce of ld bd n and w by Adeline st, s and e by plat 92... 3 05
49125 Solomon Hydenfeldt—In Coggshall Tract, east of San Pablo avenue e 84 3-12 ft of (original sub), lot 20, and imps.. 2 30
49125 Solomon Hydenfeldt—Pers prop 2 13
49176 Mary E McGroghagen—In Coggshall Tract east of San Pablo avenue, pce of ld beg at a point on the n line of Auburn ave 100 ft w from e line of Coggshall Tract, th e 25 ft by 154 79-100 ft n, and imps... 6 66

DOHR'S TRACT.

49238 S Gardiner—In H C Dohr's Homestead, th ne fractional por of lot 20... 1 31

TIDE LANDS.

49255 Peter Dean—In Tide Lands, lot 14, sec 32, t 1 n, r 4 w, contg 20 acres... 2 48
49258 Unknown Owners—In Tide Lands, lots 12, 13 in sec 32, t 1 n, r 4 w, and fractl lot 11 in sec 33, t 1 n, r 4 w, and por in Alameda Co of lots 3, 4, 5, 6, in sec 32, t 1 n, r 4 w, and por in Alameda Co of por lot 31, in sec 29, t 1, n r 4 w, contg 114 acres... 5 41

EVOY PROPERTY.

49270 Citizens Building and Loan Assn—Mortgagee's interest in Mrs M J Evoy property, pce of ld beg at a point on e line San Pablo ave 30 79-100 ft n from 36th st, th n 34 ft, e 103 ft, s 34 ft, w 95 ft to beg, por lot 1, blk A... 21 99
49280 Unknown Owners—In Mrs M J Evoy property, pce of ld beg at the se cor of 37th st and Linden st (if open), th s 88 06-100 ft, w 60 ft, n 88 06-100 ft, s 30 ft to beg, blk B... 7 02
49303 W J Spencer—In Mrs M J Evoy property, lot 25, blk B, and imps... 1 24
49303 W J Spencer—Pers prop... 2 13
49308 L S Burchard—In Mrs M J Evoy property, pce of ld beg at a point on the n line of 36th st 160 65-100 ft e from Linden st, th e 50 4½-12 ft, n 103 98-100 ft, w 50 ft, s 99 75-100 ft to beg, por blk B... 4 00
49313 C A French—In plot 37, pce of ld beg at a point on the e line of San Pablo ave 64 94-100 ft s from pt of intersection of e line of San Pablo ave with the e line of Adeline st, being the ne cor of San Pablo and Apgar st, th e 125 79-100 ft, n 103 20-100 ft, th w to Adeline st 120 ft, th s 37 62-100 ft, th se 64 94-100 ft to beg... 7 68
49317 James Broad—In plot 37, pce of ld beg at a point on the center line of Logan st 224 7-12 ft e from center line of Market st, th e 25 ft, n 171 86-100 ft, th w 26 67-100 ft, s 169 50-100 ft to beg... 4 34

MAJOR GIVEN TRACT.

49333 A Tremble—In map of Major Given Tract, lots 6, 7, blk A.. 69
49365 W G Henshaw and W J Dingee—In map of the Major Given Tract, lot 2, blk B... 78
49373 Louisa Oesting—In map of the Major Given Tract, lots 12 to 15 inc, blk B... 4 81
49377 Thomas Larsen—In map of the Major Given Tract, lot 18 and w 6 25-100 ft lot 19, blk B... 1 46
49379 Christian Larsen—In map of the Major Given Tract, e 33 ft of lot 19, blk B... 1 46
49392 W G Henshaw and W J Dingee—In map of the Major Given Tract, lot 6, blk C... 72
49413 P H Heller—In map of the Major Given Tract, lot 16, blk D. 2 80
49413 R H Heller—In map of the Major Given Tract, lot 17, blk D... 2 81
49418 R H Heller—In map of the Major Given Tract, lot 18, blk D... 2 80
49416 A Hall—In map of the Major Given Tract, lot 1 and s 6 ft lot 2, blk E... 2 48
49417 A Hall—In map of the Major Given Tract, n 20 ft lot 2, s 15 ft lot 3, blk E... 7 32
49438 W G Henshaw and W J Dingee, in map of the Major Given Tract, lots 12, 14, blk G... 65
49460 Jas G Sterling—In map of the Major Given Tract, lot 13, blk H... 1 15
49462 N M Bell—In map of the Major Given Tract, lot 14, blk H... 4 54

APGAR TRACT.

49482 G L Maguire—In Apgar Tract, n 150 ft lot 11, blk A... 3 73
49509 Adam McAuley—In Apgar Tract, lot 12, blk C, and imps 8 74
49523 H M Levy—In Apgar Tract, lots 2, 3, blk G... 15 85
49530 Lydia P Howard—In Apgar Tract, pce of ld beg at the se cor of Grove and Apgar sts, th s 100 ft by 125 ft deep e, por blk G... 1 39
49548 Charles A Bon—In Plot 11, pce of ld beg at the sw cor of Telegraph ave and 37th st, th s 50 ft by 150 ft w, imps and pers prop... 4 60

PERRIN TRACT.

49570 C M Lambert—In Perrin Tract, lot 20 and imps... 4 80

MONTGOMERY TRACT.

49616 H H Linderman—In Montgomery Tract No. 1, n ½ lot 13, and imps... 9 47
49616 H H Linderman—In Montgomery Tract No. 1, w ½ of s ½ of lot 13, and imps... 2 66
49618 Johanna Sawyer—In Montgomery Tract No. 1, e ½ of n ½ of lot 11... 5 47
49630 Henry Linderman—In Montgomery Tract No. 1, e ½ of n ½ of lot 16, and imps... 8 51
49630 Henry Linderman—In Montgomery Tract No. 1, s ½ of lot 16, and imps... 12 05
49632 H H Linderman—In Montgomery Tract No. 1, s ½ of lot 17, and imps... 17 70
49640 Mary Van Deyn—In Montgomery Tract No. 1, e 41 ft of lot 21, and imps... 8 21
49736 H H Linderman—In plot 26, pce of ld beg at the se cor of Grove and 43d st, th s 50 ft by 90 ft e, and imps... 4 62

QUINT TRACT.

49745 Robert Stitt—In Quint Tract, lot 1... 73
49755 L B and M Hiscox—In Quint Tract, e 36 8-12 ft of lot 12, imps and pers prop... 2 13
49762 C H Starkweather—In Quint Tract, lots 16, 17 and e 33 8-12 ft of lot 18... 2 09

PARADISE PLOT.

49807 Mariana Lincoln—In Paradise Plot (map No 2), lots 32, 33, blk 2092, and imps... 1 84
49811 Wm Weber—Mortgagee's interest in Paradise Plot (map No. 20, lot 32, blk 2099... 3 18

WHITE HOUSE PLOT.

49831 Robert Stitt—In White House Plot, lots 1 to 11, also e line of Lusk st 202 ft n from Evoy ave, th n 82 ft, e 170 ft, s 41 ft, e 70 ft, s 41 ft, w 240 ft to beg... 2 16
49837 Andrew Bronson—In White House Plot lot 31, and imps 4 10
49854 Frances M Rebman—In White House Plot, lot 49, and imps.. 3 19

EVOY TRACT

49861 Caroline M Shaefer—In map of Estate of John Evoy, lots 11 and 12... 84

LAYMANCE TRACT.

49893 Mary McAuley—In map of the Laymance Tract, lot 25... 1 40

MULLIKIN TRACT.

49911 C Haselbacher—In Mullikin Tract, lot 11... 1 94
49914 C Meinert—Mortgagee's interest in Mullikin Tract, lots 15 and 16... 1 58
49915 Charles Haselbacher—In Mullikin Tract, lots 17 and 18... 3 37
49916 Charles Haselbacher—In Mullikin Tract, lot 19... 1 93
49919 C Haselbacher—In Mullikin Tract, lots 26, 27 and w 8 ft of lot 28, and imps... 1 21

KIMBALL TRACT.

49929 J S Emery—In Kimball Tract, all those portions of lots 6, 7, 11, 12, lying n of C and N Railroad, and por lot 10 not assessed to E Atwell, and imps... 12 82
49941 Wesley Taylor—In Kimball Tract, lots 49 and 50... 6 05

ALDEN TRACT.

49995 Mary Feary—In Alden Tract, lot 7, blk 2091, and imps... 3 06
50013 A F Merriam—Mortgagee's interest in Alden Tract, lots 2, blk 2096... 3 58
50016 E A McElrath—In Alden Tract, all of lots lying east of line of plot 6, por lots 8, 9, 10, blk 2096... 76
50026 E A McElrath—In Alden Tract, lots 13, 14, blk 2097... 78
50055 E A McElrath—In Alden Tract, lot 32, blk 2098... 63
50058 Elsie A McElrath—In Alden Tract, lots 3, 4, 5, 14, blk 2099.. 1 08
50068 Elsie A McElrath—In Alden Tract, fractional lot 24, blk 2099... 2 03
50071 E A McElrath—In Alden Tract, lots 2, 3, 14, 7, 8, 9 39, 40, 41, and w 38 39-100 ft lot 38, blk 2101... 2 89
50115 Alden McElrath—In Alden Tract, lots 1, 2, 32, blk 2103... 9 72
50116 Kate McElrath—In Alden Tract, lots 3, 4, 5, blk 2103... 9 72
50117 J E McElrath—In Alden Tract, lots 6, 7, 8, 11 to 15 inc, 25, 26, 29, 30, 31, blk 2103... 2 34
50120 J E McElrath, Jr.—In Alden Tract, lots 16, 17, 18, blk 2103.. 9 72
50121 Hilda McElrath—In Alden Tract, lots 19, 20, 21, blk 2103.. 9 72
50122 Clifford McElrath—In Alden Tract, lots 22, 23, 24, blk 2102.. 91
50136 D Norcross—In Alden Tract, lot 15, blk 2104... 3 58
50139 Anna Tilghman—In Alden Tract, lots 19, 20, blk 2104... 6 64
50151 A M Johnson—In Alden Tract, n 23 4-12 ft of lot 1 and s 6 8-12 ft of lot 2, blk 2105, and imps. 1 83
50179 Elsie A McElrath—In Alden Tract, lots 19 to 22 inc, blk 2107... 1 08
50250 E A McElrath—In Alden Tract, lots 9, 15, 38, 39, blk 2110... 1 36
50261 Rosa V Peralta—In Alden Tract, lot 21, blk 2110, and imps... 2 07
50262 F Sanchez—Mortgagee's interest in Alden Tract, lot 21, blk 2110, and imps... 6 35
50300 J and C Mullen—In Alden Tract, lot 23, blk 2111, and imps... 12 78
50318 B Chell—In Alden Tract, lot 6, blk 2112... 3 58
50345 E A McElrath—In Alden Tract, lot 23, blk 2113... 63
50355 E A McElrath—In Alden Tract, lots 11, 18, blk 2116... 78
50366 Elsie A McElrath—In Alden Tract, lots 1 to 5, 7 to 10 inc, blk 2117... 1 83
50372 J E McElrath—In Alden Tract, w 70 ft of lots 1, 2, 3, e 20 ft of lots 1, 2, 3, and lots 4, 9, 21, blk 2118, and imps... 3 78
50378 John Armstrong—In Alden Tract, lot 8, blk 2118, and imps... 4 65
50381 E A McElrath—In Alden Tract, lots 11, 13, blk 2118... 91
50383 C D Pierce—In Alden Tract, lot 13, blk 2118... 3 58
50392 C D Pierce—In Alden Tract, e 33 4-12 ft of lot 24, blk 2118, and imps... 12 01
50393 C D Pierce—In Alden Tract, w 16 8-12 ft of lot 24, e 16 8-12 ft of lot 25, blk 2118, and imps... 12 01
50394 C D Pierce—In Alden Tract, w 33 4-12 ft of lot 25, blk 2118, and imps... 12 01
50412 Solon Pattee—In Alden Tract, lots 1, 2, 7, 8, and s ¾ of lot 6, blk 2121, and imps... 8 16
50428 Ann E McElrath—In plot 45, pce of ld beg at a point on the e line of Adeline st at its intersection with n line of plot 45, th s along Adeline st 333 50-100 ft, e 834 ft, n 278 ft, w 688 ft to beg, contg 5 6-10 acres... 81 49
50429 Elsie A McElrath—In plot 45, pce of land bounded on the e by Grove st, s by Sutter st, w by Genoa st and n by plot 47, contg about 3 acres.. 3 07
50431 Elsie A McElrath—In plots 45 and 36, that por of said plots lying s of Morgan st and e of Grove st (except lots 57 to 60 inc, of Alden Orchard Tract and 4 68-100 acres assessed to A D Thomson), contg about 8 50-100 acres, and imps... 10 37
50431 Elsie A McElrath—Pers prop.. 36 17
50433 Phoebe McElrath—In plots 48 and 96, lot A as per partition map on file with clerk of Alameda county, contg 5 66-100 acres... 69 59
50434 Bertha McElrath—In plots 48 and 96, lot B, as per partition map on file with clerk of Alameda county, contg 5 50-100 acres... 68 07
50435 Marion McElrath—In plot 48, lot D, as per partition map on file with clerk of Alameda county, contg 5 09-12 acres.. 69 60
50436 Elsie A McElrath—In plot 48, pce of ld beg at the intersection of the s line of the Drexler Tract with e line of Shattuck ave, th s 165 17-100 ft, e 196 10-12 ft, nw 175 ft, w 180 ft to beg... 78
50438 J E McElrath—In plot 50, all of said plot lying w of Shattuck ave, contg 4 68-100 acres. 3 24

McELRATH TRACT.

50445 J E McElrath—In McElrath Tract, lots 6 to 9 inc, 15, 16, 17, and imps... 1 58

DREXLER TRACT.

50462 Elizabeth Jones—In map of the Drexler Tract, lots 3, 4.. 3 01
50518 A M Benhan—In map of the Drexler Tract, lots 98, 99... 2 29

ALPINE TRACT.

50529 Elsie A McElrath—In Alpine Tract, entire blk A... 2 21
50547 Elsie A McElrath—In Alpine Tract, lots 1 to 17 inc, blk L. 3 08
50549 Elsie A McElrath—In Alpine Tract, lots 1 to 17 inc, blk M. 3 03
50551 Elsie A McElrath—In Alpine Tract, entire blk N... 1 67
50553 Elsie A McElrath—In Alpine Tract, entire blk O... 2 05
50555 Elsie A McElrath—In Alpine Tract, entire blk P... 75
50565 James J Carroll—In Alpine Tract, e 40 ft of lots 15, 16, 17, blk T... 2 66
50566 James J Carroll—In Alpine Tract, pce of ld beg at a point on the n line of Shasta st 40 ft w from Grove st, th w 80 ft by 135 ft n, por blk T, and imps... 4 33
50570 Elsie A McElrath—In Alpine Tract No. 2, tract of land bd n by Sonoma st, e by Dover st, s by Plumas st, w by Grove st, contg 3 85-100 acres; also in Alpine Tract No. 2, tract of land bd n by Plumas st, e by Dover st, s by Morgan st, w by Grove st, contg 3 25-100 acres... 5 63
50585 E A McElrath—In plot 49, pce of ld beg at the intersection of n line of Drexler Tract and the e line of Shattuck ave, ne 140 ft, e 174 ft, se 230 ft, w 270 ft to beg, contg 51-100 acres.. 85

VINCENTE PERALTA RESERVATION TRACT.

50636 Sarah A Wurts—Mortgagee's interest in Vincente Peralta Reservation Tract, pce of ld beg at a point on the w line of Vincente st 240 4-12 ft n from Sutter st, th n 25 ft by 150 ft w, por blk C; also in Vincente Peralta Reservation Tract, pce of ld beg at a pt on the w line of Vincente st 265 ft n from Sutter st, th n 25 ft by 150 ft w, por blk C... 2 66
50665 M M Ayala—An undivided ¼ interest in Vincente Peralta Reservation Tract, lots 102 to 105 inc, blk E... 1 36
50668 Murphy Estate Company—In Vincente Peralta Reservation Tract, lot 108, blk E... 3 58
50672 M M Ayala—An undivided ¼ interest in Vincente Peralta Reservation Tract, lots 56 to 59, blk F... 63
50680 F P and M J Woods—In Vincente Peralta Reservation Tract (amended map of blks G and I), lots 64 and 65, blk G, and imps... 74
50718 G W Slack—Mortgagee's interest in Vincente Peralta Reservation Tract, lot 130 blk H. 12 78
50730 Mary F Stouter—In Vincente Peralta Reservation Tract, lots 140, 141 and s 15 ft of lot 142, blk J, and imps... 56

BRUMAGIN TRACT.

50773 N Gertrude Brown—In Brumagim Tract, west of Shattuck avenue, resub of blk A. lots 1, 2, 19, blk A... 5 88
5077 N G Brown—In Brumagim Tract, west of Shattuck avenue, resub of blk A, lot 9, blk A... 2 66
50777 N G Brown—In Brumagim Tract, west of Shattuck Avenue, re-sub of block A, lots 11, 12, blk A... 1 94
50777 N G Brown—In Brumagim Tract, west of Shattuck Avenue, re-sub of block A, lots 14 to 16 inc, blk A... 3 74
50785 N Gertrude Brown—In Brumagim Tract, west of Shattuck Avenue, re-sub of block A, lots 23, 24, 25, blk A... 3 74
50785 N Gertrude Brown—In Brumagim Tract, west of Shattuck Avenue, re-sub of block A, lots 27 to 31 inc, blk A... 5 89
50793 N G Brown—In Brumagim Tract, west of Shattuck Avenue, re-sub of block A, lots 35, 37, 38 and n 10 ft of lot 39, blk A... 4 45
50796 N G Brown—Mortgagee's interest in Brumagim Tract, west of Shattuck avenue, re-sub of block A, lot 36, blk A... 1 58
50846 N G Brown—In Brumagim Tract, west of Shattuck avenue, lots 14, 15, blk G and ims... 1 19

McKEE TRACT.

50887 C F Lauriman—Mortgagee's interest in McKee Tract, lot 10, blk 3... 4 56
50906 T Lange—In McKee Tract, lot 3, blk 3 and imps... 6 75
50906 T Lange—Pers prop... 5 25
50924 Mrs H F Eckert—In McKee Tract, w 8 18-100 ft of lot 14, blk 3... —
50987 James E Hogan—In McKee Tract, lot 1 and w ½ of lot 2, blk 7... 5 91

VICENTE PERALTA RESERVE.

51029 Joseph S Barry—In Vincente Peralta Reserve, pce of ld beg at a point on the e l of Shattuck ave 600 ft n fm the n l of Alcatraz ave, th n 62 ft to the nw boundary line of V P Reserve, th ne along said bdy line to the intersection with ely bdy line of the Barry property, th s along said l of the Barry property to the n l of the property of James E Barry, th w 86 ft, n 60 ft, w 634 ft to beg, cont 2 45-100 acres... 38 11

SCOVILLE TRACT.

51070 R H O'Brien—In map of the Scoville Tract, por s of Berkeley town line of lot 1... 31
51074 H L Heaton—In map of the Scoville Tract, por s of Berkeley town line w ½ lot 3 and e ½ of lot 4... 55
51075 Margarett Hernot—Mortgagee's interest in map of the Scoville Tract, por s of Berkeley town line, w ½ lot 3 and e ½ lot 4... 1 21
51082 David P Dryer—In map of the Scoville Tract, n 10 ft of lot 15... 57
51083 David P Dryer—In map of the Scoville Tract, lots 16, 17 and imps... 9 11

HANDY TRACT.

51100 W Sorenson—In map of the Handy Tract lot 10 and imps. 1 16
51100 W Sorenson—Pers prop... 2 12

MOLLER TRACT.

51136 L A Moller—In Moller Tract, lot 18... 2 03

ROBERT AND WOLFSKILL TRACT.

51167 Kate Lawler—In Roberts and Wolfskill Tract (map No 3) resub lots 16, 17, 18, 19, blk D. 5 11
51177 Carrie B Ulrich—In Roberts and Wolfskill Tract (map No 3), re-sub, lots 18, 19, 20 blk E, imps and pers prop... 2 14
51209 Moore, Hunt & Co—Mortgagee's interest in Roberts and Wolfskill Tract (map No 3), re-sub, lots 9, 10, 11, 12 blk H 5 11
51217 V Hourat—In Roberts and Wolfskill Tract (map No 3) re-sub lots 13 and 14, blk I ---
51233 B L Davenport—In Roberts and Wolfskill Tract (map No 3), re-sub, lots 17, 18, blk K imps and pers prop... 2 14
51248 F Reeves—In Roberts and Wolfskill Tract (map No 3), re-sub, lot 24, blk L... 1 66
51249 F Reeves—In Roberts and Wolfskill Tract (map No 3), re-sub, lot 25, blk L... 1 66
51273 Minnie Eschbacher—Mortgagee's interest in Roberts and Wolfskill Tract (map No 3), re-sub, lots 7, 8, blk O... 2 70
51288 A J Snyder—In Roberts and Wolfskill Tract (map No 3), re-sub, lots 3 to 5 inc, blk P... 7 40
51290 P H McGrew—In Roberts and Wolfskill Tract (map No 3), resub lots 15 to 21 inc, blk P 86
51292 Elizabeth Mack—In Roberts and Wolfskill Tract (map No 3), re-sub, lots 22, 23, blk P and imps... 1 53
51293 M E Manning—In Roberts and Wolfskill Tract (map No 3), re-sub, lots 24, 25, blk P and imps... 6 99
51293 M E Manning—Pers prop... 2 13
51312 Mary Hayes—In Roberts & Wolfskill Tract (map No 3), re-sub, lots 1 to 6, blk R... 3 73
51324 R H Gans—In Roberts & Wolfskill Tract (map No 3), re-sub, lots 33, 34, blk R... 1 58
51328 Alex Campbell—In Roberts & Wolfskill Tract (map No 3), re-sub, lots 1, 2, blk S... 2 80
51346 G De Lucca and E C Palmeri—In Roberts & Wolfskill Tract (map No 3), original sub, lots 3, 4, blk U, imps and pers prop... 2 14
51348 A Bowman—In Roberts & Wolfskill Tract (map No 3), original sub, lot 5, blk U and imps 2 60
51353 Roberts & Wolfskill—In Roberts & Wolfskill Tract (map No 3), tract of land bd n by blk "J," Roberts & Wolfskill Tract, e and s by blk W, same tract, w by lots 18, 19, blk M, and lots 20, 21, blk "J," same tract, contg 1 25-100 acres, in Roberts & Wolfskill Tract (map No 3), original sub, lots 11 to 18 inc, blk G, lots 19 to 23 inc, blk I, lots 10 to 23 inc, blk J, lots 13 to 17 inc, blk Q, lots 10 to 14 inc, blk U, entire blks V, W, X... 12 20

CLAREMONT AVENUE TRACT.

51365 L E Gaston—In Claremont Avenue Tract (revised map), lots 18, 19, blk E, imps and pers prop... 2 14
51368 Lois E Kelley—In Claremont Avenue Tract (revised map), lots 22 to 25, blk E... 8 19

PACIFIC THEOLOGICAL SEMINARY TRACT.

51391 Louis Schaffer—In Pacific Theological Seminary Tract, that por n of n line of city of lot 1, blk 2209... 70
51392 Hayes & Company—Mortgagee's interest in Pacific Theological Seminary Tract, that por n of n line of city of lot 1, blk 2203... 4 90
51398 Wm P Wheeler et al, Trustees—In Pacific Theological Seminary Tract, por n of n bdy line of city of lot 6, blk 2209... 57
51401 Chas L Brown—In Pacific Theological Seminary Tract, por n of n bdy line of city of lot 8, blk 2203... 1 23
51402 J H Collier—In Pacific Theological Seminary Tract, por n of n bdy line of city of lot 9, blk 2209... 57
51403 A Montgomery—Mortgagee's interest in Pacific Theological Seminary Tract, por n of n bdy line of city of lot 9, blk 2209... 1 96
51404 D D Corcoran—In Pacific Theological Seminary Tract, por n of n bdy line of city of lot 10, blk 2209... 1 23
51411 Lilia Touchard—Mortgagee's interest in Pacific Theological Seminary Tract, por n of n bdy line of city of lot 15, blk 2209... 3 42
51414 Dorcas J Batchelder—Pacific Theological Seminary Tract, por n of n bdy line of city of lot 17, blk 2209... 3 56
51415 Fannie E Havens—In Pacific Theological Seminary Tract, por n of n bdy line of city of lot 18, blk 2209... 2 81
51417 Daniel Stuart—In Pacific Theological Seminary Tract, por n of n bdy line of city of lots 20 and 21, blk 2209... 74

MOSSWOOD TRACT.

51431 Margaret Sullivan (¼), Agnes Sullivan (½)—In map of the Mosswood Tract (amended), lot 15, and imps... 3 37
51438 Cora A Heald—In map of the Mosswood Tract (amended), lots 33 and 33½, imps and pers prop... 3 77
51444 E L Higgins—In map of the Mosswood Tract (amended), e 23 ft of lot 51½ and w 7 ft of lot 52, imps and pers prop.. 2 12
51449 E L Arnest—In map of the Mosswood Tract (amended), e 15 ft of lot 50, all of lot 51 and w 1 ft of lot 50½, imps and pers prop... 2 12
51451 John Walker—In map of the Mosswood Tract (amended), e 10 ft of lot 50½, all of lot 51 and w 2 ft of lot 51½, imps and pers prop... 2 12
51454 John L Howard et al—Mortgagee's interest in map of the Mosswood Tract (amended), w 19 6-12 ft of lot 52½ and e 18 ft of lot 52, and imps... 12 78
51461 W H Higgins—In map of the Mosswood Tract (amended), lot 72 and ne ½ of lot 72½, imps and pers prop... 2 12

BROADWAY AND WESTON AVENUE LOTS.

51480 E A Jones—In Broadway and Weston ave lots, lot 4, blk A.. 70
51497 Annie L Ferris—In Broadway and Telegraph ave lots, lot 12, blk B 4 34
51523 Elizabeth Lesser—In Broadway and Telegraph ave lots, lot 6, blk D, and imps..... 6 97
51524 E E Haft—In Broadway and Telegraph ave lots, e 16 3-12 ft of lot 7, blk D..... 2 03
51524 E E Haft—In Broadway and Telegraph ave lots, lot 8, blk D, and imps 6 65

OAKLAND RAILROAD HOMESTEAD.

51543 Francis M Bryant—In Oakland Railroad Hd, lots 10 and 12, and imps 2 28
51550 Frank H Titus—In Oakland Railroad Hd, lot 20..... 2 05
51560 M Jordan and M Kane—In Oakland Railroad Hd, lot 38... 1 23

WESTON TRACT.

51564 Celestia Nixon and J N Roach—In Weston Tract, re-subdivision, lots 1 and 2, blk A... 55
51566 R Davidson—Mortgagee's interest in Weston Tract, re-subdivision, lots 1 and 2, blk A.... 6 35
51570 Nettie Harrison—In Weston Tract, re-subdivision, lot 5 and s ½ of lot 6, blk A, and imps..... 2 64
51572 R J Beeby—In Weston Tract, re-subdivision, n ½ of lot 6, blk A..... 2 05
51582 Cary Howard—In Weston Tract, lots 1 and 2, blk F..... 2 81
51585 Cary Howard—In Weston Tract, lots 8 and 12, blk F..... 2 81
51586 F F Weston—In Weston Tract, lots 9, 10 and 11, blk F..... 7 42
51587 F F Weston—In Weston Tract, lots 1, 2, 3, and 5, blk G..... 9 70
51593 F F Weston—In Weston Tract, lots 11, 17 and 19, blk G..... 7 42
51598 Nellie G Abbott—Mortgagee's interest in Weston Tract, lot 1, blk H..... 1 77
51605 F F Weston—In Weston Tract, lot 8, blk H..... 3 21
51614 Cary Howard—In Weston Tract, lot 20, blk H..... 3 24
51615 Cary Howard—In Weston Tract, lots 22 and 24, blk H.... 5 93

BROADWAY & TELEGRAPH AVE PARK TRACT.

51647 W G Weston—In Broadway & Telegraph Ave Park Tract, lot 5, blk B, imps and pers prop 2 05
51665 Cary Howard—Mortgagee's interest in Broadway & Telegraph Ave Park Tract, s ½ of lot 24 and all of lot 25, blk B, and imps 3 07
51670 L B Grove—In Broadway & Telegraph Ave Park Tract, e 20 ft of lot 2 and w 7 ft of lot 3, blk C, and imps..... 1 85
51675 Joseph Vignier—In Broadway & Telegraph Ave Park Tract, lot 12, blk C..... 2 41
51700 Cary Howard—In Broadway & Telegraph Ave Park Tract, lot 24, blk D..... 2 43
51721 W Muller—Mortgagee's interest in Broadway & Telegraph Ave Park Tract, lots 10 and 11, blk E, and imps..... 3 42
51722 John Sullivan—In Broadway & Telegraph Ave Park Tract, lots 13 and 19, blk E..... 2 30

LINDEN HOMESTEAD.

51761 John Eagan—In Linden Homestead, lot 10..... 3 55
51849 E A Jones—In plot 13, pce of ld beg at the sw cor of Broadway and Vernon sts, th s 100 ft by 150 ft w, por of lot 12.... 63
51853 E A Jones—In plot 13, pce of ld beg at the intersection of center line of Vernon st with w line of Broadway st, th n 100 ft by 1/4 ft w, por lot 13..... 70
51858 Lucy E Robbins—In plot 13, pce of ld beg at a point on the w l of Broadway st, 175 ft n fm Vernon st, th n 53 4-12 ft by 300 ft w, por of lot 13, and imps.. 10 92

SEXTON TRACT.

51872 Nellie E Barter—In Sexton Tract, sub of plot 13, pce of ld beg at a point on the n l of Linden lane, 81 ft w fm Diamond st, th n 110 ft, w 26 ft, s 45 6-12 ft, e about 26 ft to beg. 1 40

LOCKSLEY SQUARE.

51981 Z T Gilpin—Mortgagee's interest in Locksley Square, s 76 ft of lots 1 and 3, and all of lot 31..... 7 81
53027 C Hosmer—Mortgagee's interest in Locksley Square, lot 35.. 3 71

VERNON PARK.

52078 Mary Saar—In Vernon Park, re-subdivision of blocks A and B, lot 25, blk B, imps and pers prop 2 13
52104 J L Rosencrantz—In Vernon Park, s 100 ft of lot 3, blk E . 8 17
52144 Jacob Bertz—In Verno Park, Lull's subdivision, n 27 6-12 ft lot 13, blk K..... 1 65
52111 Jacob Bertz—In Vernon Park, Lull's subdivision, n 27 6-12 ft of lot 25, blk K..... 1 65
52149 J K Wilson—Mortgagee's interest in Vernon Park, Lull's subdivision, lots 83 to 48 inc and lots 55 to 64 inc, Blk K.. 11 40
52150 Jno R Regan—In Vernon Park, Lull's subdivision, n 38 9-12 ft of lot 47 and n 38 9-12 ft of lot 51, blk K..... 3 12
52151 J K Wilson—Mortgagee's interest in Vernon Park, Lull's subdivision, n 38 9-12 ft of lot 47 and n 38 9-12 ft of lot 54, blk K..... 1 21
52152 J K Wilson—Mortgagee's interest in Vernon Park, Lull's subdivision, n 38 9-12 ft of lot 47 and n 38 9-12 ft of lot 54, blk K..... 1 24
53160 H C Morris—Mortgagee's interest in Vernon Park, lot 7, blk L..... 7 81
52174 Annie Vredenbaugh—In Vernon Park, lots 1, 2, 3, 6, 7, 8, blk Q, and imps..... 31 39

BROADWAY VILLA TRACT.

52216 Fannie C Baker—Mortgagee's interest in Broadway Villa Tract, lot 1..... 2 17
52236 Maggie E Taylor—In Broadway Villa Tract, lots 34 and 35..... 1 55

BROADWAY TERRACE.

52264 The McCarthy Company—In Broadway Terrace, lots 61 to 64 inc, blk A..... 1 01
52265 The McCarthy Company—In Broadway Terrace, lots 65 to 68 inc, blk A..... 1 01
52266 S R Merriam—In Broadway Terrace, lots 69, 70, 73 to 82 inc, blk A..... 30 40
52270 F M Athearn—In Broadway Terrace, lots 5 and 6, blk B.... 5 94
52271 F M Athearn—In Broadway Terrace, lots 7 to 18 inc, blk E 10 85
52272 F M Athearn—In Broadway Terrace, lot 19, blk B..... 5 94
52275 The McCarthy Company—In Broadway Terrace, lot 1, blk C 71
52280 N S Jovanovich—In Broadway Terrace, lots 23 and 24, blk C.. 75
52283 The McCarthy Company—In Broadway Terrace, lots 32, 33, 34, 35, blk C..... 4 24
52285 Mark S Baker—In Broadway Terrace, lots 1 to 8, blk D..... 13 54
52286 Amelia Schrader—Mortgagee's interest in Broadway Terrace, lots 1 to 8 inc, blk D..... 6 74
52288 Amy L Hotchkiss—In Broadway Terrace, lots 12 and 13, blk D..... 5 94
52299 James E Crane—In Broadway Terrace, lot 2, blk E, and imps 4 86
52300 L W Kennedy—In Broadway Terrace, lots 3, 4 and 5, blk E.. 70
52303 Minnie E Crowley—In Broadway Terrace, lots 10 and 11, blk E 5 04
52306 T L Hierlhy—In Broadway Terrace, lots 16 and 17, blk E..... 73
52311 W McCray—In Broadway Terrace, lots 17, 18, 49, 50, blk F... 81
52325 Annie R Lawson—In Broadway Terrace, lots 20 and 23 to 33 inc, blk G..... 2 20
52326 Annie R Lawson—In Broadway Terrace, lots 21 and 22, blk G 5 84
52335 L S Magginson—In Broadway Terrace, lots 9, 10, 61, 62, blk H 93
52338 J C Anthony—In Broadway Terrace, lots 11 and 60, blk H. 70
52340 The McCarthy Company—In Broadway Terrace, lots 16, 17, 18, 19 and 20, blk H..... 1 16
52344 Jacob Bertz—In Broadway Terrace—Lots 26 and 45, blk H.... 70
52351 Unknown Owners—In Broadway Terrace, lot 46, blk H.... 61
52353 The McCarthy Company—In Broadway Terrace, lots 51, 52, 53, 54, 55, 56, blk H..... 1 17
52356 The McCarthy Company—In Broadway Terrace, lot 63, blk H 65
52361 P Filippine—In Broadway Terrace, lot 7, blk I..... 57
52368 D N Knowles—In Broadway Terrace, lots 20 and 21, blk I.. 3 56
52375 A Hudec—In Broadway Terrace, lots 10, 11, blk J, and imps 2 50
52378 H A Pratt—Mortgagee's interest in Broadway Terrace, lots 10 and 11, blk J, and imps..... 2 32
52379 McCarthy & Megginson—In Broadway Terrace, lot 16, blk J 3 06
52383 Wm J Moffatt—In Broadway Terrace, lots 24 and 25, blk J.. 3 56
52386 E W French—In Broadway Terrace, lot 28, blk J..... 1 23

BATCHELDER TRACT.

52111 Christian Johnson—In Batchelder Tract, lot 27, imps and pers prop 2 13

WHITE TRACT.

52424 J T Fowler—In White Tract, pce of ld beg at a point on the e l of College ave 69 14-100 ft s fm Florida st, th s 87 7¾-12 ft, e 310 92-100 ft, n 73 6¾-12 ft, w 279 7½-12 ft to beg, por of lot 20, and imps.... 41 97
52424 J T Fowler—Pers prop..... 3 76
52148 F Delger—Mortgagee's interest in plot 33, pce of ld bd n by plot 7[illegible] and 73, e and s by Rock Ridge and w by Vernon Park (except therefrom ld assessed to Contra Costa Water Co) contg 26 81-100 acres.. 82 40

THERMAL HILL TRACT.

52484 Isabella T Hadley—In Thermal Hill Tract, n 20 ft of lot 7 and s 15 ft of lot 8, blk A, imps and pers prop..... 2 41
52511 Amanda J Hill—In Thermal Hill Tract, lot 43, blk H, imps and pers prop..... 2 41
52521 Citizens' Building and Loan Assn—Mortgagee's interest in Thermal Hill Tract, lot 16, blk K, and imps..... 16 81
52535 P Fugel—In Thermal Hill Tract, n 20 ft of lot 27 and all of lot 25, blk L, and imps..... 1 27

HOWE TRACT.

52555 P W Riordan—In Howe Tract, pce of ld beg at intersection of w l of Howe st with n l of Howe Tract, th s 50 ft by 125 ft w 5 01
52556 J Jacoby—In Howe Tract, lots 2 and 7, blk 2..... 15 00
52575 M C Parkinson—In Howe Tract, lot 1, blk 7, and imps... 2 22
52587 Bruce McGregor—In Howe Tract, s 50 ft of lot 4, blk 8, and imps 2 82
52587 Bruce McGregor—Pers prop.... 4 32
52608 Joseph L Hall—In Howe Tract, lot 51, blk 10 ..... 4 56
52609 Anna M Gustafson—In Howe Tract, lot 52, blk 10..... 4 11

HITCHCOCK PROPERTY.

52632 Phoebe T Watkins and Henry C Pitney—In Hitchcock property, por lying n of city bdy line of lots 10 and 13, blk 10..... 5 94
52633 W W Blow—In Hitchcock property, por n of city bdy line of lot 13, blk 10 58
52649 M T and S L Cole—In Hitchcock property, that por of the Hitchcock tract lying n of the n bdy line of the city of Oakland and e of Richmond ave, contg 1 acre 1 51

KELLER'S ROSE PARK.

52661 P J Keller—In Keller's Rose Park lots 1 to 3 and 8 to 19 inc 20 76
52669 P J Keller—In Keller's Rose Park, tract of ld bd ne by ld of J R Spring, se by Linda Vista, sw by Rose ave, and nw by Piedmont ave, contg about 2 75-100 acres and imps.. 28 97
52669 P J Keller—Pers prop 2 41

PIEDMONT VILLA TRACT.

52693 E Holman—Mortgagee's interest in Piedmont Villa Tract, lots 33 and 34 ..... 2 30
52701 J D Weeslander—In Piedmont Villa Tract, lots 47 and 48, and imps 1 10
52708 J A and A R Shupe—In Piedmont Villa Tract, lot 55..... 1 03
52715 A J Smithson—In Piedmont Villa Tract, lots 61 and 62, and imps 8 20

LINDA VISTA TERRACE.

52758 E Chope—In Linda Vista Terrace, ne 70 ft of lot 7, blk C.. 16 07
52778 Annie E Bushell—In Linda Vista Terrace, lot 6, blk E..... 3 37
52793 W F Lewis—In Linda Vista Terrace, lot 9, blk F, and imps 4 39
52807 F H Bangs—In Linda Vista Terrace, por n of city line of lot 5, blk G 7 06
52816 F L Adams—In Linda Vista Terrace, por n of city line of lots 16, 17, blk G 86

STANFORD TRACT.

52821 M M Mott—In Stanford Tract, lots 12, 13, 14 and por n of n boundary line of city of lot 11, blk E 1 60

FAIRVIEW TRACT.

52843 W J Dingee—Mortgagee's interest in Fairview Tract (amended map), pce of ld beg at the e cor of Sunnyside ave and Piedmont Cable R R, th e 15 ft by 248 ft s, por of blk B.... 3 24
52847 C D and H A O'Gara—In Fairview Tract (amended map), lots 6, 7, blk C, and imps..... 5 94
52848 E Gruggel—In Fairview Tract (amended map), lots 8, 9, 10, blk C, and imps 1 36
52848 E Gruggel—Pers prop 4 32
52849 W M Watson et al—Mortgagee's interest in lots 8, 9, 10, blk C 17 76
52862 Patrick Hewers—In Fairview Tract (amended map), lot 20, blk D 4 13
52863 E Gruggel—In Fairview Tract (amended map), lots 21, blk D 87
52864 W M Watson et al—Mortgagee's interest in Fairview Tract (amended map), lots 22, 23, blk D 7 40
52867 Lola White—½ int M C Tilden ½ int in Fairview Tract (amended map), lot 26, blk D. 2 78

PIEDMONT CABLE TRACT.

52885 G W Boynton—In Piedmont Cable Tract (revised), lot 27, and imps 9 30
52885 G W Boynton—Pers prop..... 2 36
52890 Dingee & Henshaw—In Piedmont Cable Tract (revised), lots 30 and 31 ..... 11 30
52894 J A Fritz—In Piedmont Cable Tract (revised), lots 59 and 60, and imps 7 78
52894 J A Fritz—In Piedmont Cable Tract (revised), lots 61, 62.... 5 94
52894 J A Fritz—In Piedmont Cable Tract (revised), lots 65, 66.... 5 94

BOWMAN TRACT.

52901 Francis C Meyers—In Bowman Tract, tract of ld bd n by n line Bowman Tract, e by ld of L A Merriman, s by ld of Mutual Investment Union, w by Montecito ave, por lot 8, imps and pers prop 2 43

BOWIE TRACT.

52997 Wm J Kyle—In Bowie Tract, e 20 ft of lot 26 ..... 1 59
52997 Wm J Kyle—In Bowie Tract, lot 27 ..... 1 76

GLEN ECHO TRACT.

53064 E B Thomson—Mortgagee's interest in Glen Echo Tract, tct of ld bd n by ld of K G Easton and D and V Walde, e by A G Anderson, s by E K Flint and L L Hunt, w by Cemetery Creek, contg 2 81-100 acres.... 19 91
53067 E B Thomson—Mortgagee's interest tract of ld bd n by Echo ave, e by ld of D and V Walde, s by ld of Mrs A B Hunt, w by Cemetery Creek, contg 1 06-12 acres 10 42
53083 S F Morrill—In Glen Echo Tract (map No. 2) sub of lots 2, 3, 4, 42, lots 4, 5, 6..... 83
53084 Ellen Hussey—Mortgagee's interest in Glen Echo Tract, map No. 2 (sub of lots 2, 3, 4, 42)) lots 4, 5, 6..... 5 49
53123 R H Parkinson—Mortgagee's interest in Glen Echo Tract, map No. 2 (sub of lots 2, 3, 4, 42) lot G 4 64
53184 E D Peixotto—In Glen Echo Tract, map No. 2 (sub of lot 17), lot 9, and imps 3 66
53198 D C Clark—In Glen Echo Tract, map No. 3 (sub of lot 16), e ½ of lot 3, and imps 3 57
53214 W R Dangerfield—In Glen Echo Tract, map No. 3 (sub of lot 28), lot 3 ..... 4 14
53218 Standard Building and Loan Assn—Mortgagee's interest in Glen Echo Tract, map No. 3 (sub of lot 28), lot 8..... 4 82
53232 J O Blanchard—In Glen Echo Tract, map No. 3 (sub of lot 36), lot 1 ..... 5 02
53239 Francis C Meyers—In Plot 17, pce of ld beg at a point on the w l of Hillside ave (extended n) 26 76-100 ft n from line dividing the Bowman Tract from Plot 17, th n along said line of Hillside ave 23 70-100 ft by 635 30-100 ft w..... 9 55

TERMINAL TRACT.

53331 Mary E Celland—In Terminal Tract, lot 10, blk A 4 53
53336 E A Heron—In Terminal Tract, lot 12, blk B..... 1 10
53340 C W Dearborn—In Terminal Tract, lot 10, blk B..... 18 04

PIEDMONT TRACT.

53369 John Williams—In Piedmont Tract, lot 23 ..... 2 22
53373 S F Morrill—In Piedmont Tract, lots 25, 27, 29..... 3 89
53402 Pauline Dennery—In Piedmont Tract, lot 56 ..... 3 01

PIEDMONT PARK.

53415 F M Smith—In Piedmont Park, por bet Spring ave and creek of lots 3, 4, blk C..... 5 04
53433 Nancy Randall—In Piedmont Park (revised map), lot 10, blk F, and imps 167 29
53433 Nancy Randall—Pers prop 48 38
53439 James Moffitt—In Piedmont Park, lot 2, blk G..... 22 46
53439 James Moffitt—In Piedmont Park, lot 4, blk G..... 18 64
53439 James Moffitt—In Piedmont Park, lots 6, 7, 8, blk G..... 73 01
53441 E J Le Breton—Mortgagee's interest in Piedmont Park, lot 5, blk G 11 89
53450 Edward A Jones—In Piedmont Park, lot 15, blk G, and imps. 2 76

CROCKER TRACT.

53504 James Moffitt—In Crocker Tract, tract of land bd n by Terre Bonne ave, e by lots 7 to 10, inc, Crocker Tract, s by lots 1 to 4 incl, same tract, w by Highland ave (being 420 ft by 518 63-100 ft) contg 5 acres..... 73 01
53506 Andrew W Rose—In Plot 29 and Tract A in Mountain and Hill Lands, tract of land bd n and w by county road No. 1100, e by ld of W J Dingee and ld of Land & Loan Co., s by Piedmont Park and Bowman Tract, being portion of plot 29, and tract A, Mountain and Hill Lands, contg 90 63-100 acres, and imps 269 21
53522 Otis L Coffin—In Plot 30, tract of land bd n by lds of W P Todd and Plot D, Mountain and Hill Lands, e by Plot B, Mountain and Hill Lands, s by Mary E H Gwin, w by ld of Wm P Todd, contg 40 acres 38 48

MOUNTAIN AND HILL LANDS.

53543 Otis L Coffin—In Mountain and Hill Lands, tract B in undivided Mountain and Hill Lands, entire Plot B, contg 328 19-100 acres and imps.....110 86
53553 F Delger—Mortgagee's interest in undivided Mountain and Hill Lands, entire Plot G....102 88
53570 Mary A Tuohy—In undivided Mountain and Hill Lands, entire Plots P and Q, contg 120 97-100 acres, and imps..... 31 51

TUOHY'S SECOND ADDITION.

53576 Josepha Martens—Mortgagee's interest in Tuohy's Second Addition, lots 1, 2, blk E..... 4 43
53579 Mary A Tuohy—In Tuohy's Second Addition, lots 5, 6, blk E 3 72
53581 Mary A Tuohy—In Tuohy's Second Addition, lots 1 to 28 inc, blk F 36 34
53582 Mary A Tuohy—In Tuohy's Second Addition, lots 1 to 19 inc, blk G 27 20
53583 Mary A Tuohy—In Tuohy's Second Addition, lots 1 to 19 inc, blk H..... 27 19
53584 Mary A Tuohy—In Tuohy's Second Addition, lots 1 to 9 inc, blk I 13 40

PERALTA PARK.

53631 J Thrum—In Peralta Park, sub lots 19, 20, 21, 31, lot 1..... 2 46
53601 W O Brown—In Peralta Park, sub lots 19, 20, 21, 31, lots 16, 17 and 18 77
53635 M A Strellinger—Mortgagee's interest in Peralta Park, sub lots 19, 20, 21, 31, lot 20..... 2 46
53638 M A Strellinger—In Peralta Park, sub lots 19, 20, 21, 31, lot 21 ..... 2 46
53639 M A Strellinger—Mortgagee's interest in Peralta Park sub of lots 19, 20, 21, 31, lot 23 ..... 2 46
53645 Chas Grass—In Peralta Park, sub lots 19, 20, 21, 31, lot 35.... 59
53647 W O Brown—In Peralta Park, sub lots 19, 20, 21, 31, lot 36.... 2 47
53648 C Grass—In Peralta Park, sub lots 19, 20, 21, 31, lots 37, 38, 54, 55, 58 67
53655 Samuel Budd—In Peralta Park, sub lots 19, 20, 21, 31, lot 65.... 2 46
53659 M A Strellinger—In Peralta Park, sub lots 19, 20, 21, 31, lots 71, 73 ..... 4 42
53660 M A Strellinger—In Peralta Park, sub lots 19, 20, 21, 31, tract of land bd n by Pecan ave, e by Domingo Peralta Hd, s by Cordornices Creek, w by lots 50 to 58 inc, Peralta Park, sub of lots 19 to 21 inc and 28 to 32 inc 3 44
53665 C Grass—In Peralta Park, sub lots 19, 20, 21, 31, lot 106..... 2 48
53666 J J Rauer—In Peralta Park, sub lots 19, 20, 21, 31, lots 107, 108, 109 ..... 2 66
53670 J J Rauer—In Peralta Park, sub lots 19, 20, 21, 31, lots 123, 128 ..... 1 94
53670 J J Rauer—In Peralta Park sub lots 19, 20, 21, 31, lots 129, 130, 131..... 2 66
53670 J J Rauer—In Peralta Park, sub lots 19, 20, 21, 31, lot 132.... 1 23
53670 J J Rauer—In Peralta Park, sub lots 19, 20, 21, 31, lots 138, 139 ..... 1 94
53671 Geo Daiker—In Peralta Park, sub lots 19, 20, 21, 31, lots 124 to 127 inc 8 38
53674 Chas Grass—In Peralta Park, sub lots 19, 20, 21, 31, lots 144 to 147, 150, 151..... 98
53680 Marguerite Loritz—In Peralta Park, sub lots 19, 20, 21, 31, lot 166 ..... 2 46
53681 M A Strellinger—In Peralta Park, sub lots 19, 20, 21, 31, lot 167 ..... 2 46
53682 W O Brown—In Peralta Park, sub lots 19, 20, 21, 31, lot 168.. 2 46
53683 Chas Grass—In Peralta Park, sub lots 19, 20, 21, 31, lots 169 to 176 inc, 181 to 186 inc..... 1 82

CHRISTIANIA TRACT.

53697 L G Young—Mortgagee's interest in Christiania Tract, lots 8, 9, blk E..... 3 45
53701 The McCarthy Company—Mortgagee's interest in Christiania Tract, lot 13, blk E 1 49
53705 Z T Landes—In Christiania Tract, lots 18 to 24 inc and lots 37, 38, blk E..... 1 14
53706 L G Young—Mortgagee's interest in Christiania Tract, lots 18 to 24 inc and lots 37, 38, blk E..... 13 13
53708 J O Reis—Mortgagee's interest in Christiania Tract, lots 25, 26, 27, blk E 2 04
43709 Florence M Athearn—In Christiania Tract, lot 28, blk E.... 1 04
53715 J O Reis—Mortgagee's interest in Christiania Tract, lots 39, 40, blk E..... 1 53
53723 W C Williams—In Christiania Tract, lots 11, 12, blk F..... 63
53724 J L Luckenbach—Mortgagee's interest in Christiania Tract, lots 11, 12, blk F..... 3 31
53728 Florence M Athearn—In Christiania Tract, lots 20, 21, 22, blk F..... 4 89
53731 Z T Landes—In Christiania Tract, lot 27, blk F..... 56
53732 L G Young—Mortgagee's interest in Christiania Tract, lot 27, blk F 1 91
53734 J O Reis—Mortgagee's interest in Christiania Tract, lots 28, 29, 30, blk F 2 04
53740 J S Luckenbach—Mortgagee's interest in Christiania Tract, lots 38 to 41 inc, blk F 6 11
53745 J S Luckenbach—Mortgagee's interest in Christiania Tract, lots 48, 49, blk F 3 30
53746 E O'Neill—In Christiania Tract, lot 50, blk F. 1 04
53748 E W Woodward—In Christiania Tract, lots 52, 53, blk F..... 3 46
53751 C F Wormwood—In Christiania Tract, lots 58, 59, 60, blk F 2 11
53752 Z T Landes—In Christiania Tract, lots 61, 62, blk F..... 64
53753 L G Young—Mortgagee's interest in Christiania Tract, lots 61, 62, blk F..... 3 30
53758 C F Wormwood—In Christiania Tract, lots 74, 75, 76, blk F.... 2 11
53761 Maggie J Loudon—In Christiania Tract, lots 79, 80..... 3 46
53763 J O Reis—Mortgagee's interest in Christiania Tract, lots 81, 82, blk F 1 53
53764 Jane Anderson—In Christiania Tract, lots 83 to 86 inc, blk F, and imps 9 34

WHITE AND DRIVER TRACT.

53767 Robert Burchard—In White & Driver Tract, tract of land bd n by ld of Gill, e by ld of Kerwood, s by Cordornices creek, w by right of way of N R R Co, por of plot A, contg 2 396-1000 acres, and imps..... 7 68

EDEN TOWNSHIP.

A.

54034 Jos F Almeida—In Haywards Park Hd Union, lot 16, blk 18, and imps..... 1 98
54044 Alameda Sugar Co (a corporation)—Tract of land bounded n by Co road, e by C P R R, s and w by ld of Ferd Reis, contg 7 45-100 acres..... 5 88

B.

54055 William Brown—Se ¼ of sec 32, 1 s, 2 w, contg 160 acres and imps..... 9 81
54055 William Brown—s portion of ne ¼ of sec 32, 1 s, 2 w, contg 20 acres..... 1 94
54084 David C Braid Jr—Possession of s por of ne ¼ sec 31, 1 s, 2 w, contg 80 acres, and imps..... 10 00
54084 David C Braid Jr—Pers prop.. 4 15
54126 The T F Gray Co—Mortgagee's interest in Haywards Park Union Hd, lot 12, blk 3. 3 10

C.

54142 H Clausen—Mortgagee's interest, tract of land bounded n by ld of Clausen, e by 11 ft road, s by Kelly st, w by ld of Clausen, contg 2 acres.... 5 43
54150 Margt Richter—Mortgagee's interest, tract of land bounded n by Cemetery ave, e and s by ld of Schwall, w by ld of W H Green, 30-100 of an acre.. 1 74
54156 Jane Birdsall—Mortgagee's interest in w ½ of nw ¼ sec 5, 4 s, 2 w, 80 acres; also se ¼ of ne ¼ and ne ¼ of se ¼ sec 6, 4 s, 2 w, contg 80 acres..... 11 97
54189 John Chisholm, estate of—In tide land survey No 102, por of sec 23, 3 s, 3 w, contg 50 acres..... 5 22
54294 Anna Leibe—Mortgagee's interest in a tract of land bounded n by ld of Dutra, e by ld of LeRoy, s by ld of Antone J Vierra, w by Co road, contg 7 98-100 acres..... 6 54

D.

54301 Riley Drennan—w ½ of ne ¼ sec 38, 3 s, 1 w, contg 80 acres and imps..... 10 40
54301 Riley Drennan—Pers prop..... 4 28

F.

54386 Lucie E Forden—Tract of ld bounded n by ld of Strobridge, e by ld of Bullock, s by Kimball ave, w by ld of Crowell, contg 1 acre, imps and pers prop..... 2 35

G.

54391 Manuel Gracier—Tract of ld bounded n b ld of Ferreira, e by ld of O'Neill, s by 2d ave, w by ld of Roderigues, contg 1 acre and imps..... 5 67
54399 Francisco Garcia—Tract of ld bounded n by ld of Meek, e by R R ave, s by Co road, w by ld of Jessup, contg 24 acres and imps..... 2 89

H.

54494 Mrs L M Hathaway—Tract of ld bounded n by Co road, e by ld of Meek, s and w by C P R R, contg 23 acres and imps; also tract of land bounded n by Homestead Tract, e and s by ld of Meek, w by C P R R, contg 40 acres, and imps..... 180 96
54494 Mrs L M Hathaway—Pers prop. 13 74
54512 M Henry—Tract of ld bounded n by ld of W S Cull, s by ld of Church, s by ld of Kramer, w by ld of C C Water Co, contg 215 acres and imps..... 24 04
54544 Ella C Hamilton—Tract of ld bounded n by ld of P Hill, e and s by ld of Leidell, w by Co road, contg 10 287-1000 acres, and imps..... 40 99

J.

54566 Thomas Johnson—Possession of s portion of nw ¼ of sec 33, 1 s, 2 w, contg 15 acres and imps..... 6 09
54566 Thomas Johnson—Pers prop..... 5 07
54569 Niels P Jessen—Tract of land bounded n by ld of Mortensen et al, e by ld of Nelson, s by ld of Hografe, w by Cull Canon road, contg 173 acres, and imps..... 10 87
54574 Frank Jaynes—In Haywards Park Union Hd, lot 10, blk 4.. 2 22
54596 D Dieacs—Mortgagee's interest in Haywards Park Union Hd, lot 10, blk 16..... 4 59

K.

54617 M Kitzmiller—In Haywards Park Union Homestead, front 112½ ft of lot 7, blk 16..... 1 04

L.

54642 John F Lewis—Possession of sw por of ne ¼ of sec 1, 2 s, 2 w, contg 70 acres..... 9 12
54687 Alex Warner—Mortgagee's interest in se ¼ and n ½ of sw ¼ sec 5, 4 s, 2 w, contg 240 acres..... 3 56
54688 Margaret Luther—Tract of ld bounded n by ld of J Dobbel, e by ld of J Dobbel, s by Castro land grant, w by ld of J Dobbel, contg 5 acres..... 2 23
54691 Emma I Lake and Katy Thompson—Tract of ld bounded n by Cemetery ave, e by ld of Bill and Schwall, s by Sulphur creek, w by ld of Sandrup, contg 10 acres and imps..... 1 91
54692 J H Fell—Mortgagee's interest in tract of ld bounded n by Cemetery ave, e by ld of Bill and Schwall, s by Sulphur creek, w by ld of Sandrup, 10 acres 28 83
54737 A L Barrellas—Mortgagee's interest in w ½ of ne ¼ sec 33, 2 s, 1 w, contg 80 acres 15 87

M.

54742 Ramon Marillo—Tract of land bounded n and e by ld of M Garrigan, s and w by ld of Le Roy, 50-100 of an acre, and imps..... 3 28
54745 Manuel F Martin—Tract of ld bounded n by San Lorenzo creek, e by ld of Nunes, s by Kelly st, w by ld of Cardosa, contg 19 97-100 acres, imps and pers prop..... 5 53
54770 Benj F Maloon—Tract of ld bounded n by ld of J Martin, e by Crow Canon road, s by land of B Maloon, w by ld of N P Jessen, contg 57 acres .. 7 60
54771 C H Maloon—Tract of land bounded n by ld of B F Maloon, e by Crow Canon road, s by ld of B F Maloon, w by ld N P Jessen, contg 18 59-100 acres, and imps..... 83
54778 B Maloon—Tract of land bounded n by ld of C H Maloon, e by Crow Canon road, s by ld of H Schreiber, w by ld of N P Nissen, contg 18 58-100 acres, and imps..... 8 28
54796 Lizzie Mills—Tract of ld bounded n by ld of Souza, e by ld of E A Haines, s by ld of Nissen, w by ld of Reu et al, contg 25 22-100 acres, and imps 7 09
54797 M de V Manzebo—Mortgagee's interest in tract of ld bounded n by ld of Souza, e by ld of E A Haines, s by ld of Nissen, w by ld of Reu et al, contg 25 22-100 acres..... 12 44
54823 Elizabeth A Montgomery—In Laurel Farm, lots 20 and 21, contg 22 42-100 acres 16 63
54831 James McCoy—Possession of s ½ of sw ¼ and ne ¼ of sw ¼ of se ¼ of sec 9, 2 s, 2 w, contg 100 acres, and imps..... 16 40
54831 James McCoy—Nw ¼ of sw ¼ of sec 9, 2 s, 2 w, contg 40 acres....2 65
54832 James McGarahan—Tract of ld bounded n by Ward ave, e by ld of Gilmore, s by Joaquin ave, w by Grant ave contg 12 acres and imps..... 14 74
54832 James McGarahan—Pers prop . 1 77
54875 Mrs Rose O'Neill—Tract of ld bounded n by ld of Nor et al, e bd ld of Fugel, se by 2d avenue, w by ld of A A Secor, contg 32 55-100 acres and imps 15 55

P.

54953 Charles Prowse—In Ashland, Tract of land bounded n by ld of Jos Caton, e by Ashland st, s by ld of M Furtado, w by ld of J L Shiman, contg ¾ of an acre..... 2 65
54953 Charles Prowse—In Ashland, Tract of land bounded n by ld B M Cordoza, e by Ashland st, s by J de Vicente, w by ld of J L Shiman, contg ¾ of an acre..... 2 65
54903 Jose V Pacheco—Tract of land bounded n by ld of Nebos, e by ld of Hauschildt, s by Reservoir road, w by ld of Meek, contg 10 acres and imps..... 3 73

R.

55007 Jesse Rickard—Possession of se ¼ of sec 34, 1 s, 2 w, contg 160 acres and imps..... 1 89
55030 Hannah Rogers and Manuel S Cambra—Possession of that por lying n of San Leandro creek, of e ½ of sw ¼ of sec 31, 1 s, 2 w, contg 21 acres, and imps..... 4 38
55042 Antone Rose and Joao S Botelho Tract of ld bounded n by ld of Windfeldt, e by ld of Boysen, s by ld of Dias, w by Ward creek, contg 19 17-100 acres, and imps.....22 08
55054 Nellie E Reed—Tract of land bounded n by ld of E H Gansberger et al, e by Co road and ld of Cameron, s by ld of Dopman et al and Co road, w by ld of M C Bettancourt, contg 55 11-100 acres; also tract of land bounded n by Robert's Landing road, e by ld of Stelter, s by San Lorenzo creek, w by ld of S Huff, contg 5 72-100 acres.... 15 40
55055 Home Savings Bank—Mortgagee's interest, tract of land bounded n by ld of E H Gansberger et al, e by Co road and ld of A D Cameron, s by ld of Dopman and Co road, w by ld of M C Bettancourt, contg 55 11-100 acres; also tract of land bounded n by Roberts' Landing road, e by ld of Stelter, s by San Lorenzo creek, w by ld of S Huff, contg 5 72-100 acres..... 16 88
55080 F Schultz—Tract of land bounded n by Co road, e and s by ld of Hansen, w by ld of P Hobner, contg 2 acres, and imps 6 48
55080 F Schultz—Pers prop..... 1 23
55096 Frank Sebry—Possession of fractl nw ¼, sec 31, 1 s, 2 w, contg 100 acres, and imps..... 8 26
55122 Mrs Jane Sesnon—Lot 12 in sec 20, 2 s, 3 w, contg 5½ acres..... 3 93
55168 Hans J Skow—Tract of land bounded n and e by ld of P C Moller, s by East st, w by ld of Wethern, contg 2 53-100 acres, and imps..... 3 87
55196 J T Soares—S ½ of ne ¼, sec 2, 2 s, 2 w, contg 80 acres, imps and pers prop..... 4 60
55209 Mary E Stone—In partition map of Leonard Stone estate, lot 2, contg 2 862-1000 acres, and imps 38 92
55214 W [illegible] Smiley—Tract of land bounded n by ld of Bullock, e by ld of Bullock, s by ld of Kimball, w by Kimball ave, contg 28-100 of an acre, and imps 6 96
55235 A L Poeger—Mortgagee's interest tract of land bounded n by ld of C S King, e by Co road and Ashland ave, s by ld of Silva, w by ld of J L Shiman, contg 99-100 of an acre... 1 96

T.

55244 Peter C Thorp—Possession of a portion of sw ¼ of sec 35, 1 s, 2 w, contg 130 acres, and imps. 4 87
55244 Peter C Thorp—Pers prop..... 5 98
55257 Mary L Maxwell—Mortgagee's interest in Laurel Farm, lot 15 and portion of lot 14, contg 13 374-1000 acres..... 2 95

W.

55309 Mrs Mary A Wandesforde—Tract of land bounded n by ld of Strobridge, e by ld of Crowell, s by Co road, w by Bridge st, contg 6 acres, and imps 18 08
55317 John Wenglein—In Knox Tract, lot 5, blk K..... 1 57
55323 William Witt—Tract of land bounded n and e by ld of A Lewis, s by Co road, w by ld of Wm Roberts, contg 4 acres, imps and pers prop..... 2 34

MURRAY TOWNSHIP.

A.

55759 Albino Andrade—In Batchelder Tract, tract of land bounded n by C P Railroad, e by S L and Imp Co, s by ld of Hadsell, w by ld of Buttner, contg 2 72 acres, and imps 6 87
55759 Albino Andrade—Pers prop..... 2 34
55762 Harry A Abbott—In Batchelder Rancho, lots 47 and 48, and imps 8 94
55762 Harry A Abbott—Pers prop. ... 3 78
55784 Francisco Altamarano—In Rancho El Valle de San Jose, tract of land bounded n by ld of M Altamarano, e by ld of Greenbaum, s by Olivina ave, w by ld of M Altamarano, contg 1 acre, and imps.. 1 41
55793 Estate of Francisco Alviso—N ½ of sw ¼ and n ½ of se ¼, sec 10, 4 s, 3 e, contg 160 acres, and imps..... 1 69
55808 Jos E Gordan—Mortgagee's interest in e ½ of ne ¼ of sec 28, 1 s, 3 e, contg 80 acres..... 7 15

B.

55817 Estate of Abelino Bernal—In Rancho El Valle de San Jose, por plot 48, tract of land bounded n by plots 11 and 47, e by Co road and w by plot 49, except por assessed to P Kolb, contg 233 acres, and imps 75 60
55823 Jos Bille—N ½ of se ¼ and n ½ of sw ¼, sec 8, 5 s, 2 e, contg 160 acres 96
55826 Estate of Altagracia Bernal—In Rancho El Valle de San Jose, por plot 38, 1st, lot 1—tract of land bounded n by ld of Van Gordan, e by lot 2, s by Co road, w by ld A Bernal, contg 635 acres. 2nd, lot 2—Tract of land bounded n by lot 3, e by Co road, s by Co road, w by lot 1, contg 635 acres, and imps. 3rd, lot 3—Tract of land bounded n by ld of Harris, e by Co road, s by lot 2, w by ld of Van Gorden, contg 250 acres..... 106 13
55826 Estate of Altagracia Bernal—Pers prop 12 97
55828 A Bruenn—In Rancho El Valle de San Jose, in sec 13, 4 s, 1 e, lots 1 to 4, contg 110 acres, and imps 10 53
55829 A H Bernal—In Rancho El Valle de San Jose, tract of land bounded n by ld of Pleasanton Hop Co, e by ld of Nevis, s by Co road, w by ld of E Chabot, contg 153 acres, and imps 21 18
55830 Oakland Bank of Savings—Mortgagee's interest tract of land bounded n by ld of Pleasanton Hop Co, e by ld of Nevis, s by Co road, w by ld of E Chabot, contg 153 acres 147 25
55837 Soren A Block—Por of se ¼ sec 26, 2 s, 1 e, contg 8 52-100 acres, and imps 8 17
55840 Philip S Bates—W ½ of e ½ of sw ¼ of ne ¼ sec 28, 4 s, 2 e, contg 10 acres..... 2 03
55841 Al Baker—In Rancho El Valle de San Jose, por plot 4, e ½ of lot 15, contg 15 acres, and imps 6 37
55855 F F Baldwin—W ½ of nw ¼, ne ¼ of nw ¼ and nw ¼ of ne ¼, sec 20, 5 s, 4 e, contg 160 acres. 9 19
55860 M Casey—Mortgagee's interest in e ½ of ne ¼, sec 28, 2 s, 2 e, w ½ of nw ¼, sec 27, 2 s, 2 e, n ½ of sw ¼, sec 31, 2 s, 2 e, n ½ of sw ¼ of sw ¼, sec 27, 2 s, 2 e, nw ¼, sec 34, 2 s, 2 e.. 10 88
55870 Danl Bagley—W ½ of sw ¼ and w ½ of se ¼, sec 8, 5 s, 3 e, contg 160 acres..... 6 64
55890 Jesse Bowles—In Rancho El Valle de San Jose, tract of land bounded n by ld of Bowles, e by same, s by ld of Hume, w by Co road, contg 4 acres 2 00
55894 Flora A Ribo—Sec 35, 3 s, 3 e, contg 640 acres..... 35 24
55917 Alice Baxter—Mortgagee's interest in Rancho Las Positas, tract of land bounded n by ld of Taylor, e by ld of Aurrecchea, s by ld of Taylor, w by ld of Emart, contg 37 acres 4 53
55919 Lillian I Berger—Sw ¼ of fractl sw ¼, sec 18, 4 s, 3 e, contg 23 acres, and imps..... 9 72
55923 Estate of Margt W Budworth, undivided ½ int in se ¼, sec 30, 3 s, 3 e, contg 80 acres 21 34
55967 Philip Heeb—Mortgagee's interest in Midway, tract of land bounded n by Co road, e, s and w by ld of Gatchell..... 4 89

C.

55968 D C Campbell—Ne ¼, sec 32, 4 s, 3 e, contg 160 acres, and imps 15 11
55972 Wm Crosby—S ½ of sw ¼ and s ½ of se ¼, sec 30, 1 s, 3 e, contg 160 acres..... 6 65
55991 Fidelity Savings and Loan Assn—Mortgagee's interest fractl ne ¼ of ne ¼, sec 19, undivided ¼ int in w ½ sec 21 and e ½ of sec 24, all in 3 s, 2 e, contg 450 acres..... 7 12
55993 A G Chauche—In Rancho El Valle de San Jose, por plots 18 and 19, tract of land bounded n by Co road, e by ld of O B of Savings, s by ld of Hatch et al, w by ld of Bk of Livermore, contg 3 acres, and imps..... 72 89
55993 A G Chauche—Pers prop.....110 88
56019 M Derendinger—Mortgagee's interest in ne ¼ of ne ¼, sec 9, 3 s, 2 e, contg 40 acres..... 12 08
56023 Patk Croak—Sw ¼, sec 35, 2 s, 1 e, contg 160 acres, and imps... 40 47
56033 Patk Croak—Pers prop 7 50
56052 R Delme—Mortgagee's interest in a tract of land bounded n by C P R R and Co road, e by ld of Hadsell, s by ld of Wm Day, w by ld of Wm Day..... 14 69

D.

56062 J S Dungan—In Batchelder Rancho, tract 29, contg 2 85-100, and imps..... 18 41
56065 Mary De Voe—Por of sec 11, t 3 s, r 1 w, por of sec 12, t 3 s, r 1 w, 80 acres of ne ¼ of ne ¼, sec 14, 3 s, 1 w, contg 152 50-100 acres, and imps 28 91
56086 John Dean—Possession of nw ¼, sec 14, t 5 s, r 4 e, contg 160 acres 7 41

E.

56101 Geo C Edwards—In Rancho El Valle de San Jose, por plot 26, tract of land bd n by ld of Marvin et al, e by ld of Wente, s by ld of P M Ins Co, w by ld of Thomson, contg 201.78 acres, and imps..... 17 98

F.

56123 M S Figuera—Tract of ld bd n by Co road, e by T J Glynn, s by Eliza Devaney, w by Jno Donlan, por of se ¼ of se ¼ of sec 3, t 3 s, r 1 w, contg 17 acres, and imps..... 1 60
56141 Owen Flynn—E ½, sec 32, t 2 s, r 3 e, contg 320 acres and imps, and entire sec 24, t 2 s, r 3 e, contg 640 acres and imps 14 90
56144 Owen Flynn—Pers prop..... 17 48
56151 A L Fuller—In Rancho Las Positas, por plot K, tract of land bd n by Co road, e by Co road, s by ld of Blethen, w by ld of Doty, contg 23 23-100 acres, and imps..... 3 43
56167 Chris Flannagan—Tract of land bd n and e by ld of Burns, s and w by Co road, and imps 5 70
56172 Chas Faber—E ½ of ne ¼, sec 28, t 4 s, r 3 e, contg 80 acres.. 5 11
56173 A Famariss—Se ¼, sec 34, t 3 s, r 3 e, contg 160 acres..... 3 50
56173 A Famariss—Pers prop 14 29
56174 C Gurnie—Mortgagee's interest se ¼, sec 34, t 3 s, r 3 e, contg 160 acres 11 01
56182 D C Fabrique—E ½ of ne ¼, sec 28, t 4 s, r 3 e, contg 80 acres... 4 33
56183 Mrs V Furwas—W ½ of w ½, sec 32, t 4 s, r 4 e, contg 160 acres 7 44

G.

56188 Mrs F F Graham—Se ¼ of sec 12, t 5 s, r 2 e, contg 160 acres . 6 15
56189 G Klinger—Mortgagee's interest se ¼, sec 12, t 5 s, r 2 e, contg 160 acres 5 03
56196 W H Green—In Batchelder Rancho, tract of land bd n by Batchelder Rancho, e by S L & Imp Co, e by ld of Turner, w by Batchelder ave, contg 5 11-12 acres, and imps..... 5 89
56214 J P Greeley, Estate of—Sw ¼, sec 22, t 2 s, r 3 e, contg 160 acres, and imps..... 6 95
56219 H and J Griffith and Williams & Jones—Sw ¼ and ne ¼, sec 31, t 3 s, r 3 e, contg 320 acres.. 26 57
56219 H and J Griffith and Williams & Jones—Nw ¼, sec 31, t 3 s, r 3 e, contg 160 acres..... 9 18
56234 Virginia A Ginot—E ½ of nw ¼ and nw ¼ of nw ¼, sec 30, t 4 s, r 4 e, contg 120 acres..... 7 45
56248 Hugh Slicer—Mortgagee's interest in Rancho El Valle de San Jose, in por plot N, contg 15.30 acres 61 90

H.

56261 A T Hatch—In Rancho Santa Rita, in Oakland Land & Imp Co's sub, lots 11 to 22, contg 120 acres, and imps..... 37 74
56271 Wm L Hill—In Rancho Santa Rita, amended map, in Oakland Land & Imp Co's sub, lots 39 and 39½, contg 20 acres 1 80
56284 A T Hatch and Mrs J R Rhorer—In Rancho El Valle de San Jose, por plots 22, 23, 24, tract of land bd n by ld of Oakland Bank of Savings et al, e by Co road, s by ld of Langan, w by ld of Bank of Livermore, contg 242 57-100 acres, and imps..... 14 93
56284 A T Hatch and Mrs J R Rhorer—Pers prop 14 20
56285 G A Newhall—Mortgagee's interest in Rancho El Valle de San Jose, por plots 22, 23, 24, tract of land bd n by ld of Oakland Bank of Savings et al, e by Co road, s by ld of Langan, w by ld of Bank of Livermore, contg 242 57-100 acres, and imps.....165 95
56286 J Churchill et al, Trustees—Mortgagee's interest in Rancho El Valle de San Jose, por plots 22, 23, 24, tract of land bd n by ld of Oakland Bank of Savings et al, e by Co road, s by ld of Langan, w by ld of Bank of Livermore, contg 242 57-100 acres..... 124 53
56307 Ricardo Higuera—Tract of land bd n by College ave, e by ld of Murphy, s by ld of Burke, w by ld of Coogan, contg 120 acres 2 33
56313 G A Newhall—Mortgagee's interest in Rancho Las Positas, por plot J, tract of land bd n by ld of Anspacher Bros, e by ld of Regan, s by Co road, w by Co road, contg 82 77-100 acres 52 63
56324 Phoebe J Hall—Nw ¼ of ne ¼, sec 14, t 4 s, r 2 e, contg 40 acres, and imps 90
56330 Jno W Hampton—Sw ¼, sec 22, t 4 s, r 3 e, contg 160 acres ... 5 93
56332 J P Haviland, Est of—In Rancho El Valle de San Jose, tract of land bd n by ld of Smith, e and s by ld of Houston, w by ld of Gler, contg 53 acres, and imps..... 20 55

J.

56336 Jens Jacobson—Sw ¼ of por sec 6, t 5 s, r 2 e, contg 142 acres, and imps 9 72
56338 Jens Jacobson—Se ¼ of sec 6, t 5 s, r 2 e, contg 160 acres, and imps 9 72
56338 Jens Jacobson—Pers prop. 19 65
56340 Saml E Jackson—In Rancho El Valle de San Jose, por plot 4, property of J A Rose, lot 1, contg 9 39-100 acres, and imps. 1 11
56341 German Savings & Loan Society—Mortgagee's interest in Rancho El Valle de San Jose, por plot 4, property of J A Rose, lot 1, contg 9 39-100 acres 3 94
56349 H Jessen—Por of sw ¼, sec 34, t 3 s, r 2 e, lots 3, 4, contg 14 acres 73
56350 John Lewis—Mortgagee's interest por of sw ¼, sec 34, t 3 s, r 2 e, lots 3, 4, contg 14 acres..... 3 80
56351 Jno Johnstone, Est of—W ½ of nw ¼, nw ¼ of sw ¼ of sec 36, t 2 s, r 2 e, and sw ¼ of sw ¼, sec 25, t 2 s, r 2 e, contg 160 acres, and imps..... 33 46
56375 Wm John—In Southern Addition adj to Livermore, lot 13, blk 74, and imps..... 71
56399 E S Chester—Mortgagee's interest s ½ of nw ¼ and lot 8 in s ½ of ne ¼, sec 3, t 3 s, r 4 e, contg 98 acres..... 6 65

K.

56400 Ida C Kelsey—N ½ and fractl e ½ of s ½ of nw ¼, sec 20, r 4 s, 3 e, contg 100 acres..... 6 61
56402 John Keiln—In Patterson Pass, 92-100 acres 94

L.

56408 Jno F Lacoste—In Rancho El Valle de San Jose, in Sunol, interest plots 4 and 5, lots 1 to 7 inc, and imps..... 27 71
56408 Jno F Lacoste—Pers prop..... 11 94
56410 Union Trust Co—Mortgagee's interest in Rancho El Valle de San Jose, in Sunol, interest plots 4 and 5, lots 1 to 7 inc 165 90
56426 Mrs F A Cutler—Mortgagee's interest in Rancho Santa Rita, in Oakland Land & Imp Co's sub, amended map lots P and U, contg 10 acres..... 10 86
56427 Mrs F A Cutler—Mortgagee's interest in Rancho Santa Rita, in Oakland Land & Imp Co's sub, amended map lots P and U, contg 10 acres..... 8 27
56446 A Lopez—Poss se ¼ of ne ¼, e ½ of se ¼ and sw ¼ of se ¼, sec 10, t 5 s, r 4 e, contg 160 acres 9 10
56447 Livermore Oil Co, F F Hamilton, w ½ and w ½ of e ¼, sec 15, t 2 s, r 3 e, contg 480 acres, and imps 23 78
56448 J B Leclerc—Nw ¼, sec 2, t 5 s, r 3 e, contg 100 acres..... 4 33
56456 H La Shells and Nettie Harrison—Ne ¼, sec 22, t 4 s, r 5 e,

and imps 1 30

M.

56186 Jas Maupin—S ½ of sw ¼, sec 4, t 5 s, r 4 e, contg 80 acres.... 4 82
56191 M D Maloney—In Rancho El Valle de San Jose, tract of land bd n by Thiel, e by ld of Wente, s by ld of D Luce, w by ld of Patterson, contg 12 45-100 acres....... 57
56497 G H Malle—No ½, sec 20, t 2 s, r 4 e, contg 160 acres, and imps 18 93
56536 E A Moody—Sw ¼ of sec 10, t 5 s, r 2 e, 160 acres....... 4 10
56572 Saml E Knowles—Mortgagee's interest no ¼, sec 28, t 4 s, r 3 e 5 46
56578 Wilson McCuen—In Rancho El Valle de San Jose, tract of land bd n by Co road and ld of Schroeder, e by ld of Nusbaumer, s and w by ld of Felton, contg 29 35-100 acres, and imps 2 77
56530 Amelia McCarthy—Undivided ½ of nw ¼, ne ¼, se ¼, sec 32, t 4 s, r 2 e, contg 80 acres.... 3 70

N.

56586 Satria Newell (3-9), Effa J, Carrie A and Blanche E (2-9 each)—Lot 7 and nw ¼ of se ¼, sec 23, t 2 s, r 2 e, contg 80 acres and imps 16 27
56588 Satria Newell (3-9), Effa J, Carrie A and Blanche E (2-9 each)—Ne ¼, sec 24, t 2 s, r 2 e, contg 160 acres....... 9 83
56580 Hans R Nissen—Ne ¼, sec 7, t 3 s, r 3 e, contg 160 acres, imps and pers prop 5 11
56597 Carmin Najar—Sw ¼ of sec 12, t 5 s, r 2 e, contg 160 acres, and imps 13 38
56601 Paulino Nathan—In Rancho El Valle de San Jose, Sunol, interest in por plot 2, tract of land bd n by Co road, e by ld of Schroeder, s by ld of Bradley, w by ld of Felton, contg 10 acres, imps and pers prop.. 4 18
56605 Ida E Nichols—In Batchelder Rancho, lot 22, por of nw ¼ sec 8, t 4 s, r 1 e, contg 11 06-12 acres, and imps 1 26

O.

56620 Wm Owens—E ½ of se ¼, sec 5, t 5 s, r 3 e, contg 80 acres...... 3 58
56624 Joaquina Olivera—In Sunol, tract of land bd n by C P R R, e by ld of Leonardo, s and w by ld of Hadsell, and imps . 2 95
56625 J Baptista—Mortgagee's interest in Sunol, tract of land bd n by C P R R, e by ld of Leonardo, s and w by ld of Hadsell, and imps....... 3 42

P.

56650 Mrs C Polers—In Rancho Las Positas, tract of land bd n by ld of Montgomery, e by ld of Harris, s by ld of Burns, w by Co road, contg 2½ acres, and imps 70

Q.

56673 Juanna Quevoda—Tract of land bd n by ld of Mesa, e by ld of Fimbors, s by line of town of Livermore, w by Co road, and imps 9 20

R.

56677 Jas Regan—Lots 5 and 8, sec 5, t 3 s, r 3 e, n ½ of nw ¼, sec 8, t 3 s, r 3 e, contg 115 acres, and imps; also in Rancho Las Positas, por plot "J," s ½ of se ¼, sec 6, t 3 s, r 3 e, contg 80 acres 6 30
56685 J Romo—Nw ¼ and n ½ of sw ¼, sec 14, t 4 s, r 3 e, contg 240 acres and ne ¼ sec 2 t 4 s, r 3 e, containing 160 acres imps and pers prop 9 70
56688 Geo Raymond—Tract of land bd n and w by ld of Beck, e by ld of Callaghan, s by Co road, in sec 9, t 3 s, r 2 e, and imps.... 3 98
56711 Frank G Rosa—In Rancho El Valle de San Jose, in por of plot 45, being also por lot 55 of Black & Rose Tract, contg 3 acres, and imps....... 6 86
56713 F S Rowley—Por of ne ¼ of ne ¼, sec 11, t 4 s, r 1 w, contg 10 acres....... 2 05
56719 Mary A Robinson—Undivided ⅓ of the nw ¼, the ne ¼ and se ¼, sec 32, t 4 s, r 2 e, contg 80 acres 5 88
56725 H P Rothermel—Se ¼, sec 28, t 4 s, r 2 e, contg 160 acres, and imps 1 09

S.

56746 J D Smith—Por fractional ne ¼, sec 22, t 3 s, r 2 e, contg 31 56-100 acres, and imps undivided ½ int in all land in Ala Co in sec 23, t 2 s, r 1 e, contg 118 acres, lots 3 and 4 and sw ¼ of nw ¼, nw ¼ of se ¼, n ½ of sw ¼ and s ½ of nw ¼, sec 2, t 4 s, r 3 e, contg 322 12-100 acres, and imps 4 35
56748 John Stewart—In Rancho El Valle de San Jose, por plot 24, tract of land bd n by ld of Tierney, e by ld of Cull s by ld of Hume, w by ld of Burke, contg 5 acres....... 5 71
56755 Annie Schneider—In Mountain View Tract, lot 15, contg 3 99-100 acres, and imps 75
56766 Wm Sachau—Sw ¼ sec 35, t 3 s, r 2 e, imps and pers prop....... 10 61
56774 E Salsbury—Lot 2 and s ½ of ne ¼ and se ¼, sec 4, t 5 s, r 3 e, contg 294 92-100 acres 11 10
56776 H Sebrand—In Rancho Las Positas, tract of land bd n by ld of Emart, e by ld of Moller, s by Co road, w by ld of Memberg, contg 10.05 acres, and imps 67
56779 Lena Schaifer—Entire sec 36, t 4 s, r 2 e, contg 640 acres....... 19 51
56781 L L M Salsbury—Sw ¼, sec 4, t 5 s, r 3 e, contg 160 acres, and imps, also s ½ of ne ¼ and se ¼ and lot No 2, sec 4, t 5 s, r 3 e, contg 294 acres 13 19
56788 Jas P Smith—Ne ¼ (poss), sec 12, t 4 s, r 3 e, contg 160 acres.. 3 96
56788 Jas P Smith—Pers prop....... 1 41
56811 Lena Schaffer—Nw ¼ of sec 6, t 5 s, r 3 e, contg 160 acres, and imps 9 31
56811 Lena Schaffer—Lots 6 and 7 and e ½ of sw ¼ of sec 6, t 5 s, r 3 e, contg 160 acres....... 8 57
56821 J Simons—Mortgagee's interest triangular pce of land, w por of ne ¼ of sec 21, t 3 s, r 1 e, contg 15 acres....... 3 30
56831 J D Smith—In Rancho El Valle de San Jose, in por plot 2, Bernal por, tract of land bd n by Co road, e by ld Remillard Brick Co, s by Arroyo Valle creek, w by ld of Bray et al, contg 60 acres, and imps....... 13 59
56857 J J Scrivner—In Rancho El Valle de San Jose, tract of land bd n by Co road, e by ld Stofens, s by Arroyo Valle creek, w by ld Wolfbye, contg 153 44-100 acres, and imps....... 12 80
56857 J J Scrivner—Pers prop....... 6 20

T.

56876 Mrs Jas Tickle—E ½ of nw ¼ and e ½ of sw ¼, sec 21, t 4 s, r 3 e, contg 160 acres, and imps 9 20
56882 Geo K Taylor—Tract of land bd n by ld of A Baxter, e by ld of Aurrochea, s by ld of Winfield, w by ld of Emart, and imps 20 46
56882 Geo K Taylor—Pers prop...... 4 18
56884 Lillie Taylor—Tract of land bd n by C P R R (right of way), e by ld of M Taylor, s by ld of Emart, w by ld of Geo May, contg 37 19-100 acres....... 13 41
56886 Mamie Taylor—Tract of land bd n by C P R R (right of way), e by ld of Aurrochea, s by ld of Florence Taylor, w by ld of Emart, contg 45 06-100 acres....... 13 41
56888 Paul Fisher and wife—In Sunol Tract of land bd n by ld of Ager, e and s by ld of Felton, w by Co road, being por of sw ¼ of sec 8, t 4 s, r 1 e, contg 1 155-1000 acres, imps and pers prop 13 60
56895 J L Wellbye—Mortgagee's interest in Sunol, tract of land bd n by ld of Ager, e and s by ld of Felton, w by Co road, being por of sw ¼ of sec 8, t 4 s, r 1 e....... 6 44
56896 George Turner—In Rancho El Valle de San Jose, tract of land bd n by ld of Turner, e and s by Co road, w by creek, and imps; also in Rancho El Valle de San Jose, tract of land bd n by ld of Nusbaumer, e by Co road, s by ld of Turner, w by creek, and imps. 76

U.

56909 Unknown Owners—Entire sec 36, t 4 s, r 3 e, contg 640 acres.. 17 88
56912 H Arendt—Mortgagee's interest nw ¼ of sec 28, t 4 s, r 2 e, contg 160 acres....... 7 81

W.

56917 C A Wetmore—In Rancho El Valle de San Jose, por plot 31, tract of land bd n by ld of Houston, e and s by same, w by Co road, contg 11 acres, and imps 2 79
56919 F F Weston—N ½ of ne ¼, sec 30, t 3 s, r 3 e, contg 80 acres, and imps 2 15
56921 F F Weston—In Rancho El Valle de San Jose, por plot 26, tract of land bd n and w by Co road, e by ld of Lilienthal, s by ld of Paris, contg 50 acres, and imps 14 54
56938 W D Walker—Se ¼, sec 24, t 4 s, r 2 e, contg 160 acres....... 6 64
56950 Susan J Wauhab—Undivided ½ of nw ¼, the ne ¼ and se ¼, sec 32 t 4 s, r 2 e, contg 160 acres 5 88

WASHINGTON TOWNSHIP.

B.

57617 Samuel A Balch—Tract of land bd n by ld of E Haley, e by ld of A P Rose, s by ld of J F Serpa, w by ld of Manuel Silva, contg 3 acres, and imps 18 87
57655 Manuel A Bettancourt—In Decoto 1 32

C.

57698 Della M Campbell, Est of—In Mission San Jose, lots 29, 30, blk E, and imps 4 67

D.

57860 Mrs W T Dickey—In Niles, lots 7 to 12 blk 48, and imps 1 08
57860 Mrs W T Dickey—Pers prop.... 2 94
57881 Farmers' and Merchants' Sav Bank—Mortgagee's interest in Niles, lots 7 to 12, blk 48, and imps 21 65

E.

57876 Manuel Enos—Tract of land bd n by Co road Niles to Alvarado, e by ld of F Vargas, s by Alameda creek, w by ld of A P Rodrigues, contg 15 acres, and imps....... 12 20

G.

58007 Wm Gibbons—Lot in Mission San Jose bd n by lds of F Herdel, Enos & Taveres, e by Vallejo st, s by ld of E J Coffaney, w by Ellsworth st, imps and pers prop....... 2 27
58008 C O'Donnel—Mortgagee's interest lot in Mission San Jose bd n by lds of F Herdel, Enos & Tavores, e by Vallejo st, s by ld of E J Coffaney, w by Ellsworth st, and imps....... 7 09
58053 Mary and Eugene Gilardin—Undivided ½ interest in 40 acre tract of land bd n by ld of H Curtner, e by ld of J. Power, s by ld of J Twohig, w by Co road Irvington to San Jose, contg 20 acres, and imps....... 5 46
58054 A E Bushell—Mortgagee's interest undivided ½ interest in 40 acre tract of land bd n by ld of H Curtner, e by ld of J Power, s by ld of J Twohig, w by Co road Irvington to San Jose, contg 20 acres, and imps 10 06

H.

58060 Frederick Herdel—Lot in Mission San Jose bd n by Co road to Irvington, e by Vallejo st, s by ld of W Gibbons, w by ld of Gibbons, Enos & Taveres, and imps 76
58060 Frederick Herdel—Pers prop 1 39
58096 Rosa Pritmann—Mortgagee's interest tract of land bd n by Co road Irvington to Mission San Jose, e by ld of J Gallegos, s by land of J A Salazar, w by ld of J A Folger, contg 25 acres 32 15
58120 Mrs Ellen Harrington—In Newark, lot 10, blk 181, and imps... 9 25

I.

58113 Mrs M Iberson—In Decoto, lot 12 blk E, and imps....... 81
58257 W Deidrich—Mortgagee's interest in Alvarado, lots 5 and 9 to 12, blk 83, and imps 35 09
58281 Minnie G Galindo—Mortgagee's interest lot in Irvington bd n by ld of Mrs C Secado, e by Lincoln ave, s by ld of est of E H Frick, w by ld of M and S Brown, and imps....... 2 55

M.

58335 Alex Martin Sr—Tract of land by ld of L E Osgood and J A Folger, e by ld of Geo W Kraft, s by ld of H Curtner, w by ld of F Curtner, contg 56.25 acres, and imps....... 3 66
58372 Wm Turner—Mortgagee's interest tract of land bd n by ld of Jos Freitas, e by ld of S Buchanan, s and w by ld of B Briscoe, contg 27 acres....... 4 26
58391 R H Galindo—Mortgagee's interest tract of land bd n by ld of Jacob Salz, e by Co road No 1008, s by ld of Felicia E Silva, w by ld of S Stuers, contg 10 acres....... 2 55
58416 H Curtner—Mortgagee's interest in Centerville tract of land bd n by Main st, e by ld of C Plummer, s by ld of L Eggers, w by ld of W Riser, and imps 51 19
58429 Ellsberry & Newby—In Morrison Tract near Niles, lot 15, contg 5 acres, imps and prop. — —

O.

58452 Mrs Kate Overacker—Tract of land bd n by ld of E Southwick, e by ld of C B Overacker, s by ld of S Stivers, w by ld of Mrs R H Swayne, contg 49.25 acres....... 56 04
58458 Manuel V Oliveira—In Decoto, lots 15, 4, blk E, and imps...... 5 80
58458 Manuel V Oliveira—Pers prop... 1 30

P.

58551 Edw W Putnam (1-10), Osgood Putnam (1-10), Elizabeth Putnam (3-20), M E Shepherd (3-20)—Undivided ½ interest in a 200 acre tract of land bd n by Alameda creek, e, s and w by ld of S Poorman, contg 100 acres, and imps....... 12 68
58610 W F Fry—Mortgagee's interest tract of land bd n and e by ld of H Curtner, s by ld of E Craycroft, w by Co road to San Jose, contg 50 acres, and imps 16 04
58612 A L Fortado—Mortgagee's interest tract of land bd n and e by ld of H Curtner, s by ld of E Craycroft, w by Co road to San Jose, contg 50 acres, and imps 36 75

R.

58676 Mary A Robinson—As per map est of Joshua Wanbauh, sub A, contg 100.93 acres, and imps 1 47
58676 Mary A Robinson—Pers prop... 1 45
58686 P W Riordan (Mission Parish)—Tract of land bd n by ld of J Gallegos, e by ld of P W Riordan, s by ld of J F Rose, w by ld of Vallejo st, contg 2.50 acres, and imps....... 22 72

S.

58689 Chas Shultz—Lot in Irvington bd n by ld of H Davis, e by ld of A Laughlin, s by ld of Mrs C Secado, w by ld of Mrs O'Brien, and imps....... 5 60
58725 Constant Seigrist—Tract of land bd n by lds of Mrs J Andrews and J F Rose, e by ld of C C McIver, s by ld of P W Riordan, w by Vallejo st, contg 7 acres, and imps, also lot in Mission San Jose bd n by ld of J G Garcia, e by Vallejo st, s by an alley, w by lds of Jo Freitas and S Murphy, and imps; also in Roberts Addn to Irvington, lots 32, 33, 34 .... 26 85
58755 Geo H Start—Tract of land bd n by ld of M G Dutra, e by ld of W P Johnson, s by ld of C E Chittenden, w by Mountain road, contg 60.59 acres, and imps 3 59
58757 Geo W Seeber—Tract of land bd n by ld of Palmdale Co, e by ld of C F Pinkerton, s by ld of H Curtner, w by Osgood ave, contg 5 acres, imps and pers prop 3 27
58765 Antone Solto—In Decoto, lots 1, 2, 3, blk B, and lots 9, 10, blk Q, imps and pers prop..... 94
58804 James N Smith—In Walter's Addn to Town of Irvington, Duer's survey, lot 10, and imps 7 99
58804 James N Smith—Pers prop..... 2 26
58811 R C Sargent—Tract of land bd n by Co road, e by ld of W Trenmouth, s by ld of Martin Carter, w by ld of J A Brewer, contg 20.16 acres, and imps 6 24

T.

58895 Wm Turner—In Mission San Jose, lot 1, blk E, and imps.... 3 73

V.

58964 Chas C Valpey—Tract of land bd n by ld of H R Shaw, e by Co road to San Jose, s by ld of Craycroft and H Valpey, w by ld of San Francisco & Fresno Ld Co, contg 73 acres, and imps 18 94

W.

58970 Chas W Weston—Tract of land bd n by ld of A Rose, e by Mountain road s by ld of J B McMinn, w by ld of J A Laumeister, contg 3.83 acres.. 10 88
58986 Catherine Welch, Est of—Tract of land bd n and e by ld of J McKeown, P Hall et al, s by lds of S Poorman and J McKeown, w by ld of Plummer Bros, contg 16 acres, and imps 8 93
59088 James Walshe—Tract of land bd n by ld of Palmdale Co, e by Co road Irvington to Mission San Jose, s by ld of James E Wagor, w by ld of H Curtner, contg 8 acres, imps and pers prop 5 36

JAMES B BARBER,
Tax Collector of the County of Alameda, Cal.
Dated at Oakland this 5th day of June, 1897.

FRUITVALE SANITARY DISTRICT No. 1.

Delinquent Tax List

FOR YEAR 1896.

The Delinquent Tax List of Fruitvale Sanitary District No. 1 in the County of Alameda, State of California, for the year 1896.

State of California, County of Alameda. ss:

Sanitary Tax Sale for the year 1896.

Public notice is hereby given that default having been made in the payment of taxes due to Fruitvale No. 1 Sanitary District in the County of Alameda, State of California, for the year 1896, upon the property hereinafter described, the Tax Collector of the County of Alameda, by authority of law, did upon Monday, November 30th, 1896, and upon Monday, April 26, 1897, at 6 o'clock P. M., levy upon said property. Now, therefore, I, James B Barber, Tax Collector of the County of Alameda, State of California, will on

SATURDAY, THE 3D DAY OF JULY, A. D. 1897,

At the hour of 10 o'clock A. M. of said day, sell the same at public auction in the Tax Collector's office in the County Court House of the County of Alameda, in the City of Oakland, unless the taxes delinquent, together with the costs and percentages are paid, or so much thereof as may be necessary for such purposes.

Public notice is further given that pursuant to resolution of the Sanitary Board of said district in making such sale I will sell each of the respective parcels of property upon which said taxes are a lien to the person who will take the least quantity of land, or in case an undivided interest is assessed then the smallest portion of the interest and pay the taxes and costs due, including fifty cents on each lot, piece or tract of land separately assessed. Each purchaser at said delinquent tax sale will receive a certificate of sale from said Tax Collector and said real property will be sold subject to redemption within the time and upon the condition established by resolution of the Sanitary Board of said District.

JAMES B. BARBER,
Tax Collector of the County of Alameda.

60011 M Breeling—Mortgagee's interest pce of ld bd n by n line of Sanitary District, w by lds of Lamp, s by Prescott st, e by ld C P R Rd....... 4 62
60052 Bank of Livermore—Mortgagee's interest in pce of ld bd n by lds of G D Pineo, e by lds of J E Johnson, s by lds of Sedgeley, Banhauffer and Rhoda, and w by Fruitvale ave....... 13 93
60071 C P Pratt—Pce of ld bd n by lds of Tillman, e by Fruitvale ave, s by E 27th st, and w by Sausal Creek 44 93
60085 E C Sessions—Pce of ld bd n by lds of Stevens et al, e by Fruitvale ave, s by lds Geo H Mahew, and w by Sausal Creek 1 96

NORTH ALAMEDA TRACT.

60131 P and M Hanson—In North Alameda Tract, lot 2, blk 8...... 1 24
60141 Hugh Barclay—In North Alameda Tract, lot 28, blk 8, and imps and pp....... 71
60142 W Fisher—Mortgagee's interest in North Alameda Tract, lot 28, blk 8....... 1 61
60151 E E Potter—Mortgagee's interest in North Alameda Tract, lot 3, blk 10 .... 2 02
60162 Pacific States Savings, Loan and Bldg Co—Mortgagee's interest in Fruitvale Station Tract, lot 16, blk A 4 62
60167 Pacific States Savings, Loan and Bldg Co—Mortgagee's interest in Fruitvale Station Tract, n ½ lot 29, all of lot 30, blk A .... 4 [illegible]
60175 Pacific States Savings, Loan and Bldg Co—Mortgagee's interest in Fruitvale Station Tract, n ½ lot 10, all of lot 11, blk B 4 31
60177 Pacific States Savings, Loan and Bldg Co—Mortgagee's interest in Fruitvale Station Tract, lot 12 and s ½ lot 13, blk B 4 50
60184 Pacific States Savings, Loan and Bldg Co—Mortgagee's interest in Fruitvale Station Tract, lot 22 blk B....... 4 50
60188 Z T Gilpin—In Fruitvale Station Tract, s ½ lot 26 and lot 27, and imps 2 50

LEVY TRACT.

60284 Anna N Noltz—In Levy Tract, lot 26, blk 770 .... 3 13
60340 Wm Rutherford—In Levy Tract lots 25, 26 and 27, blk 773, and imps 5 35
60346 R Dickson—In Levy Tract, s ½ lot 1, blk 774, imps and pers prop 1 28
60353 E L Webb—Mortgagee's interest in Levy Tract, lot 3, blk 774 .... 3 40
60362 John and Margaret Taylor—In Levy tract, se cor Tevis e 14th st, w 18 9-12 ft, s 195 1-100, n 194 20-100 to beg, imps and pp....... 76
60303 Henry Raffoto—Mortgagee's interest in Levy tract, se cor Tevis and E 11th st, w 18 9-12 ft, s 195 1-100, n 194 20-100 to beg, por blk 775 .... 4 14
60367 A R and A M Dybergh—Pce of ld beg at a pt on e l Tevis st, 200 ft s of E 14th st, th s 50 ft by 150 ft e, por blk 776, and imps....... 2 77

IN HIGH STREET TRACT.

60398 H Gardner—In High Street tract, lot 6, n 40 ft of s 90 ft of lot 7....... 2 43
60401 Margt O'Connor—In High Street tract, lot 8, por lot 34... 1 55

IN FRUIT VALE TERMINAL TRACT.

60423 Emile A Burgeruri—Entire blk "D" 5 83
60430 Maria L Kramer—In Fruit Vale Terminal tract, lots 25, 26, 27, and 28, blk G and imps.... 3 40

IN PATTERSON'S HOMESTEAD NO 2.

60443 E R Friend—Lots 13, 14, 15...... 1 04

IN INEZ TRACT.

60451 Thomas Mahoney—In Inez tract, Mortgagee's interest in lots 1 and 3 to 19....... 6 31

IN DALY'S RE-SUB ROBINSON TRACT.

60464 P Lindquest—In Daly's Re-sub of Robinson tract, lot 1, blk B 1 60
60472 W Johnson—In Daly's Re-sub of Robinson Tract, lots 11, 12, blk B....... 2 59
60485 M A Cummins—In Daly's Re-sub of Robinson tract, Mortgagee's interest in lots 5 and 6, blk D....... 3 41
60499 C B Stone—In Daly's Re-sub of Robinson tract, lot 5, blk E 2 30
60508 M A Daly—In Daly's Re-sub of Robinson tract, lots 1, 5, 9 and 18; blk F 1 66
60509 M A Cummins—In Daly's Re-sub of Robinson tract, Mortgagee's interest in lots 4, 5, 6 and 15, blk F 3 88
60521 F E and C Acherson—In Daly's Re-sub of Robinson tract, lot 1 and n ½ of lot 2, blk G, imps and pp 1 28
60522 Henrietta Mennier—Mortgagee's interest in Daly's Re-sub of Robinson tract, n ½ of lot 2 and all of lot 1, blk G.... 7 28
60546 Amelia Olson—In Linda Rosa tract, lot 20, blk A, imps and pp....... 1 44
60564 H W Hart—In Linda Rosa tract, mortgagee's interest in lot 41, blk A....... 2 68
60575 Thos Moran—Mortgagee's interest in Linda Rosa tract, lot 9, blk B 1 40
60586 D John—In Linda Rosa tract, mortgagee's interest in lots 15 and 16, blk B....... 1 71

IN KING TRACT.

60598 Baker & Hamilton—In King tract, mortgagee's interest in lot 12, blk A....... 4 86
60602 M Linane—In King tract, lot 16, blk A 1 10
60604 C B Hollywood—In King tract, lot 17, blk A, imps and pp....... 1 03
60606 M F Griffin—In King tract, mortgagee's interest in lot 17, blk A 1 23
60622 W F and C D Pierce—In King Tract, lot 17, blk B....... 2 20
60623 W F and C D Pierce—In King Tract, lot 18, blk B....... 2 20

BRAY TRACT.

60668 M Voeglin—In Bray Tract, lot 21 .... 1 70
60680 Syndicate Invest Co—In Bray Tract, sub 3 of lot 47....... 2 53

HENRY & PHILLIPS SUB OF BRAY TRACT.

60715 C N I Peterson—Mortgagee's interest lot 28....... 1 52
60723 Mary J Carden—In Henry & Phillips sub of Bray Tract, s 33 ft of lot 33 and imps and pp....... 76
60725 J R L Jones—In Henry & Phillips sub of Bray Tract, n 16 ft of lot 33, s 16 ft of lot 34...... 1 40

LAMP TRACT.

60768 Mary Martin—In Lamp Tract, lots 11 and 12....... 1 71

CHURCH TRACT.

60793 John H Church—In Church Tract, lot 15, blk A....... 2 43

ELECTRIC HEIGHTS.

60852 R Holeneck—In Electric Heights Mortgagee's interest, lots 28 and 29....... 4 87
60854 Jas E Savage—In Electric Heights, Mortgagee's interest, lot 30....... 2 43

RE-DIVISION OF BELLEVUE TRACT.

60879 W & J Rutherford—In Re-division of Bellevue Tract, pce of ld beg at a pt on w line Peralta ave 87 ft sw of s line of Bellevue ave, th sw 87 by 200 ft nw, and imps....... 62
60896 T and R Bertin—In Re-division of Bellevue Tract, lot 28..... 1 47
60896 T and R Bertin—In Re-division Bellevue Tract, lot 29....... 1 47
60808 J M Weaks—In Re-division of Bellevue Tract, e 15 ft of lot 30, w 20 ft of lot 31, and imps and pp....... 60

ORCHARD TRACT.

60914 John A Reives—In Orchard Tract, lot 13 and imps....... 1 21
60914 John A Relves—Pers pp....... 1 02
60916 H Albertine—In Orchard Tract, lot 14 .... 1 24
60919 Central Bank—Mortgagee's interest in Orchard Tract, lot 18....... 2 92
60922 Fannie Cahr—Mortgagee's interest in Orchard Tract, lots 21 and 22....... 2 92

BONA TRACT.

60933 S P Vanetta—In Bona Tract, lot 1 .... 26 62
60934 Mary J Dieman—In Bona Tract, lots 4 and 5....... 2 93

SUNNYSIDE TRACT.

60951 J R Hodge—Pce of ld at north end of Roberts st, marked Reserve....... 98

SUNSET TRACT.

60973 H W Davis—Pce of ld on w line of Sunset ave, marked Reserve....... 1 24

NICOL TRACT.

60992 C Shallman—In Nicol Tract, lots 7, 8, 9, 10, 11, blk F and imps....... 3 66
61061 E C Dick—Gardner Tract, lot 7....... 1 11
61064 Niel Neilson—In Gardner Tract, lot 10....... 1 78

CHAMPION TRACT.

61087 Kate F Sellers—In Champion Tract, lots 1 and 16, blk D...... 4 81
61092 Ellen F C Wellman—In Champion Tract, lot 8, blk D...... 1 11
61094 Fannie E Temple—Mortgagee's interest in Champion Tract, lot 9 and e 25 ft of lot 10, blk D 2 70
61112 M Hart—In Champion Tract, lots 20 and 21, blk D and imps....... 3 41
61112 M Hart—Pers prop....... 1 27

LOOP TRACT.

61121 Chas Reynolds—lot 21, imps and pp 1 75

PROSPECT HILL TRACT.

61145 Jos Wolfran—Mortgagee's interest in lots 31, 32, 33 and 34, blk B 2 98
61170 E C Sessions—Prospect Hill Tract, pce of ld beg at a pt on s l Hopkins st 114 ft se of Fruitvale, th se 34 ft by 58 ft sw, also part of ld marked Reserve, 6 by 250 ft, blk I..... 4 37
61170 E C Sessions—Pers pp....... 1 02
61185 Jno Morrison—Prospect Hill Tract, lot 5, blk A, e 8 4-12 ft lot 6, blk A, and imps....... 67
61185 John Morrison—Pers prop....... 1 02
61187 W F Morrison—In Prospect Hill Tract, w 16 8-12 ft of lot 6, blk A, e 16 8-12 ft of lot 7, blk A, imps and pp 1 03
61204 Mintee T Orr—Mortgagee's interest in Prospect Hill Tract, e 30 ft of lot 22, blk A 1 73
61210 E Warner—In Prospect Hill Tract, lot 33, blk A, imps....... 4 57
61210 E Warner—Pers prop....... 1 02
61211 W J Genung—In Prospect Hill Tract—lots 34 and 35, blk A, imps and pp....... 1 03
61218 L E C Anthony—In Prospect Hill Tract, lot 38, blk A, imps and pp 2 69
61218 L E C Anthony—Pers prop...... 1 02
61222 F J Woodward—Mortgagee's interest in lot 40, blk A, and imps and pp....... 1 53

DIMOND TRACT.

61227 C and A Tepper—Pce of ld on n line Hopkins st 50 ft w of Dimond ave, w 75 by n 125, w 15 ft, n 50 ft, e 110 s 50 ft by s 129 to beg, por of lots 1, 5, 7, blk A....... 6 55
61247 Sarah H Mason—W 45 ft of lot 1, blk B, and pce of ld on n line Hopkins st 45 ft e of Dimond ave, th E 18 ft by 125 n part of lots 1 and 2, blk B.... 7 98
61247 Sarah H Mason—Pers prop.... 2 30

JAMES B. BARBER,
Tax Collector of the County of Alameda, California.
Dated this 5th day of June, 1897.
Oakland, California.

FRUITVALE SANITARY DISTRICT No. 2.

Delinquent Tax List

FOR YEAR 1896.

The Delinquent Tax List of Fruitvale Sanitary District No. 2 in the County of Alameda, State of California, for the year 1896.

State of California, County of Alameda. ss:

Sanitary Tax Sale for the year 1896.

Public notice is hereby given that default having been made in the payment of taxes due to Fruitvale No. 2 Sanitary District in the County of Alameda, State of California, for the year 1896, upon the property hereinafter described, the Tax Collector of the County of Alameda, by authority of law, did upon Monday, November 30th, 1896, and upon Monday, April 26, 1897, at 6 o'clock P. M., levy upon said property. Now, therefore, I, James B. Barber, Tax Collector of the County of Alameda, State of California, will on

SATURDAY, THE 3D DAY OF JULY, A. D. 1897,

At the hour of 10 o'clock A. M. of said day, sell the same at public auction in the Tax Collector's office in the County Court House of the County of Alameda, in the City of Oakland, unless the taxes delinquent, together with the costs and percentages are paid, or so much thereof as may be necessary for such purposes.

Public notice is further given that pursuant to resolution of the Sanitary Board of said district in making such sale I will sell each of the respective parcels of property upon which said taxes are a lien to the person who will take the least quantity of land, or in case an undivided interest is assessed then the smallest portion of the interest and pay the taxes and costs due, including fifty cents on each lot, piece or tract of land separately assessed. Each purchaser at said delinquent tax sale will receive a certificate of sale from said Tax Collector and said real property will be sold subject to redemption within the time and upon the condition established by resolution of the Sanitary Board of said District.

JAMES B. BARBER,
Tax Collector of the County of Alameda.

61522 Jonathan Middleton—Pce of ld bd n by 29th st, e by lds of McMullen, Pinet and Fruitvale Hd, s by county road and west by Knox & Putnam Tract, and imps 13 47
61523 Mary Middleton—Pce of ld bd n by lot 40, Fruitvale Hd, ely by lots 28 and 29, s and w by Putnam Tract 3 57

NORTH ALAMEDA TRACT.

61580 G H Baker—Lot 13, blk 18....... 1 25
61585 J C Golden—In North Alameda Tract, lot 19, blk 18....... 1 24
61585 J C Golden—In North Alameda Tract, lot 20, blk 18 .... 1 21
61586 H B Hubbard—Lot 21, blk 18.... 1 24
61586 H B Hubbard—Lot 22, blk 18.... 1 24
61592 W W Fenton—Lot 6, blk 19....... 1 21
61592 W W Fenton—Lot 7, blk 19....... 1 24
61618 C H Witham—In N Alameda Tract, lot 8, block 21....... 1 96
61618 C H Witham—In N Alameda Tract, lot 9, block 21....... 1 23
61618 C H Witham—In N Alameda Tract, lot 10, block 21....... 1 23
61618 C H Witham—In N Alameda Tract, lot 11, block 21....... 1 23
61618 C H Witham—In N Alameda Tract, lot 12, block 21....... 1 23
61618 C H Witham—In N Alameda Tract, lot 13, block 21....... 1 23
61618 C H Witham—In N Alameda Tract, lot 14, block 21....... 1 23
61619 C H Witham—In N Alameda Tract, lot 15, blk 21....... 1 23
61619 C H Witham—In N Alameda Tract, lot 16, blk 21....... 1 23
61619 C H Witham—In N Alameda Tract, lot 17, blk 21....... 1 23
61619 C H Witham—In N Alameda Tract, lot 18, blk 21....... 1 23
61619 C H Witham—In N Alameda Tract, lot 19, blk 21....... 1 23
61619 C H Witham—In N Alameda Tract, lot 20, blk 21....... 1 23
61619 C H Witham—In N Alameda Tract, lot 21, blk 21....... 1 23
61620 V J Tolley—In N Alameda Tract, lot 22, blk 21....... 1 61

EDEN PARK.

61674 Lake View & Sunny Side Impt Co—Lot 2, blk 2, s 5 ft of 3, blk 2, imps....... 2 70
61678 J F Towle—In Eden Park, mortgagee's interest s 10 ft of lot 3, blk 2 and lot 4, blk 2....... 7 66
61692 M J Ward—In Eden Park, lot 15, blk 2, imps and pers prop... 1 28
61693 S F Home M L Assn—Mortgagee's interest lot 15, blk 2, in Eden Park 5 27

OAK TREE FARM.

61726 Hattie Good—Lot 11, except part assessed to Paul Schack, block B 9 28
61766 Mrs M E Britton—Mortgagee's interest Oak Tree Farm, pce of ld beg at a pt on ne line E 14th st, 53 ft from se line Fountableau Tract, th se 53 ft by 336 ft ne, portion of lot 8, block C....... 2 89
61768 J R Hodges—Mortgagee's interest in Oak Tree Farm, pce of ld beg at a pt on ne line E 14th st, 582 9-12 ft nw fm Adeline st, th nw 25 ft by 150 ne, portion lot 8, blk C.... 12 20
61790 H C Campbell et al—Mortgagee's interest lot 6, blk D.... 44 38
61801 A G and V J Glenn—Pce of ld beg at a pt on nw cor of Julia and Monroe sts, th ne 97 ft by 179 9-12 ft nw, portion of lot 4, blk E 6 81
61806 Frank Barker—Ne ½ lot 7, blk E 9 03
61812 Minnie C Sadler—Lot 1, blk G... 11 48
61813 Minnie C Sadler—Lot 2, blk G, except part assessed to Ratenberg 11 48
61814 Lillie T Ratenberg—Se line Julia 366 5-12 ft sw from Sherman st, sw 50 ft by se 300 ft, portion lot 2, blk G....... 5 63

SHUEY ESTATE.

61834 P Noonan—Pce of ld beg at the sw cor E 27th st and Shuey ave, th w 60 ft by 124 ft s, portion of lot 1, imps and pers prop 1 28

GHIRARDELLI TRACT.

61876 Francisco Demaro—Lot 11....... 6 35
61880 Equity Building & Loan Assn—Mortgagee's interest lot 15.. 3 80
61883 Francisco Demaro—Lot 21 .... 4 89
61908 Emma E James—N ½ of s 100 ft of lot 6....... 1 97
61910 H T Webster—Mortgagee's interest s ½ lot 7....... 1 52

BLASDEL TRACT.

61925 G H Bowser—Mortgagee's interest e ½ lot 9, blk 2....... 1 63
61927 G H Bowser—Mortgagee's interest w ½ lot 9, blk 2 .... 4 98
61950 Blanch J Pray—Lot 27, blk 1.... 4 80

KNOX PROPERTY.

61980 Mary L Treanor—Lot 2, blk 4... 2 34
61980 Mary L Treanor—Lot 3, blk 4... 2 33
61981 Mary L Treanor—Lot [illegible], blk 4... 2 33
61983 Mary L Treanor—Lot 1, blk 3... 2 15
61983 Mary L Treanor—Lot [illegible], blk 3... 2 15
61983 Mary L Treanor—Lot [illegible], blk 3... 2 15
61983 Mary L Treanor—Lot 4, blk 3... 2 15
61981 Mary L Treanor—Lot 1, blk 4... 2 14
61984 Mary L Treanor—Lot [illegible], blk 4... 2 14
61984 Mary L Treanor—Lot 3, blk 4... 2 16
61984 Mary L Treanor—Lot 4, blk 4... 2 15
61984 Mary L Treanor—Lot 5, blk 4... 2 15
61984 Mary L Treanor—Lot 6, blk 4... 2 15
61986 Mary L Treanor—Lot 1, blk 7... 2 72
61986 Mary L Treanor—Lot 2, blk 7... 2 72

PUTNAM TRACT.

61987 Elijah Witham—Lot 3, blk 7.... 2 15
61987 Elijah Witham—Lot 4, blk 7.... 2 16
61990 Mary L Treanor—Lot 7 blk 7... 2 15
61990 Mary L Treanor—Lot 8, blk 7... 2 15
61990 Mary L Treanor—Lot 9, blk 7... 2 15
61990 Mary L Treanor—Lot 10, blk 7.. 2 15
61990 Mary L Treanor—Lot 11, blk 7.. 2 15
61990 Mary L Treanor—Lot 12, blk 7.. 2 15
61990 Mary L Treanor—Lot 13, blk 7.. 2 15
61993 Mary L Treanor—Lot 1, blk 8.. 2 15
61993 Mary L Treanor—Lot 2, blk 8.. 2 15
61993 Mary L Treanor—Lot 3, blk 8.. 2 15
61991 Chas Lidner—Lot 1, blk 8 ... 2 16
62001 Mary L Treanor—Lots 1 to 9, blk 9 .... 15 32
62002 Mary L Treanor—Lot 1, blk 10.. 2 14
62002 Mary L Treanor—Lot 2, blk 10.. 2 50
62004 A O Young—Mortgagee's interest lot 3, blk 10....... 1 76
62007 Mary L Treanor—Lot 6, blk 10.. 2 16
62007 Mary L Treanor—Lot 7, blk 10.. 1 97
62007 Mary L Treanor—Lot 8, blk 10.. 1 97
62007 Mary L Treanor—Lot 9, blk 10.. 1 97
62007 Mary L Treanor—Lot 10, blk 10.. 1 [illegible]
62007 Mary L Treanor—Lot 11, blk 10.. 1 96
62007 Mary L Treanor—Lot 12, blk 10.. 1 96
62007 Mary L Treanor—Lot 13, blk 10.. 1 96
62007 Mary L Treanor—Lot 14, blk 10.. 1 96
62007 Mary L Treanor—Lot 15, blk 10.. 1 96
62007 Mary L Treanor—Lot 16, blk 10.. 1 96
62007 Mary L Treanor—Lot 17, blk 10.. 1 96
62007 Mary L Treanor—Lot 18, blk 10.. 1 96
62008 Mary L Treanor—Lots 1 to 9, entire blk 11 .... 13 67

HEALD'S TWENTY-THIRD AVENUE TRACT.

62009 W F Garnis—Lot 1, blk A...... 1 97
62009 W F Garnis—Lot 2, blk A...... 1 96
62009 W F Garnis—Lot 3, blk A...... 1 96
62021 A G and F R Stewart—Lot 12, blk A 2 33
62021 A G and F R Stewart—Lot 13, blk A....... 2 33
62041 C Bauer—Mortgagee's interest in lot 20, blk A....... 4 16
62061 F K Lindh—Lot 12, blk C...... 3 81
62079 Chas Stockholm—Lot 9, blk D.. 2 31
62081 A J Simmonson—Lot 10, blk D.. 1 35

LATHAM TERRACE.

62102 J J Johnson—Mortgagee's interest lot 5, blk E, and imps.. 7 27
62107 E K Latham—Lot 1, blk C....... 3 13
62120 N Andrews—Mortgagee's interest lot 18, blk C 2 53
62126 W G Henshaw—Mortgagee's interest lot 3, blk D 1 97
62129 E K Latham—Mortgagee's interest lot 5, blk D 1 60
62156 G F Gray et al—Lot 6, blk F.... 2 34
62150 John Mole—Sw 97 47-100 ft of lot 27, blk G, imps and pers prop. 1 28

FRUITVALE HOMESTEAD ASSN.

62188 Emily Lunkley—Lots 1 and 2, and imps 1 31
62188 Emily Lunkley—Pers prop...... 1 43
62192 Alex McGregor—Lot 8....... 3 43

JAMES B. BARBER,
Tax Collector of the County of Alameda, California.
Dated this 5th day of June, 1897.
Oakland, California.

GOLDEN GATE SANITARY DISTRICT

Delinquent Tax List

FOR YEAR 1896.

The Delinquent Tax List of Golden Gate Sanitary District in the County of Alameda, State of California, for the year 1896.

State of California, County of Alameda. ss:

Sanitary Tax Sale for the year 1896.

Public notice is hereby given that default having been made in the payment of taxes due to the Golden Gate Sanitary District in the County of Alameda, State of California, for the year 1896, upon the property hereinafter described, the Tax Collector of the County of Alameda, by authority of law, did upon Monday, November 30th, 1896, and upon Monday, April 26, 1897, at 6 o'clock P. M., levy upon said property. Now, therefore, I, James B. Barber, Tax Collector of the County of Alameda, State of California, will on

SATURDAY, THE 3D DAY OF JULY, A. D. 1897,

At the hour of 10 o'clock A. M. of said day, sell the same at public auction in the Tax Collector's office in the County Court House of the County of Alameda, in the City of Oakland, unless the taxes delinquent, together with the costs and percentages are paid, or so much thereof as may be necessary for such purposes.

Public notice is further given that pursuant to resolution of the Sanitary Board of said district in making such sale I will sell each of the respective parcels of property upon which said taxes are a lien to the person who will take the least quantity of land, or in case an undivided interest is assessed then the smallest portion of the interest and pay the taxes and costs due, including fifty cents on each lot, piece or tract of land separately assessed. Each purchaser at said delinquent tax sale will receive a certificate of sale from said Tax Collector and said real property will be sold subject to redemption within the time and upon the condition established by resolution of the Sanitary Board of said District.

JAMES B. BARBER,
Tax Collector of the County of Alameda.

62254 California and Nevada Railroad Co—67-100 miles of R R, at $4,000 per mile....... 18 14
62272 George Leach—In Roblow tract, lot 9, imps and pp 1 16
62284 Lucinda Rabbitt—Mortgagee's interest in San Pablo Avenue Villa tract, lots 10 and 11, blk 2 .... 2 05
62295 Julia A M Collins—In San Pablo Avenue Villa tract, lot 12, blk 2 .... 1 28
62307 B McManus—In San Pablo Avenue Villa tract, lot 25, blk 4.. 92
62325 W O M S Association—Mortgagee's interest in Beaudry & Peladeau tract, w 50 ft of lots 10 and 11, blk 4 .... 6 61
62334 C Taylor—In Beaudry & Peladeau tract, lot 8, blk 4....... 1 74
62408 Oakland Bank of Savings—Mortgagee's interest in Beaudry & Peladeau tract, lot 13, blk 23 .... 7 80
62411 Margaret McEvoy—In Beaudry & Peladeau tract, lots 18 and 19, blk 23 .... 4 21
62434 Victor Soulle—In Beaudry & Peladeau tract, lot 6, blk 25; also w 50 ft of lots 2 and 3, blk 25, and imps 4 01
62445 Louise Grisel—In Beaudry & Peladeau tract, lots 1, 2, 3, 6, and n ½ of lot 4, blk 26, and imps 4 54
62458 J G and A W Leek—In Beaudry & Peladeau tract, s 12½ ft of lot 10, blk 26, and n ½ of lot 11, blk 26 and imps 2 61
62451 George Grisel—In Beaudry & Peladeau tract, lot 1, blk 27.... 1 37
62461 George Grisel—In Beaudry & Peladeau tract, lot 4, blk 27.... 1 36
62488 E Kreyder—In Beaudry & Peladeau tract, Mortgagee's interest in lot 10, blk 35 .... 2 35
62490 Annie K Webb—In Beaudry & Peladeau tract, lots 1 and 4, blk 36 .... 2 35
62497 P Maguire—In Beaudry & Peladeau tract, lot 16, blk 30, and imps 1 22
62509 F Judd—In John Doyle tract, lot 4, blk B 1 28
62563 F C Clelf—In Map of Klinknerville Tract, mortgagee's interest in lot 3, blk B 3 35
62592 Murphy Estate Co—In Map of Klinknerville tract, lot 8, blk D 1 74
62593 W N Russell—In Map of Klinknerville tract, e ½ of lot 9, blk D, and imps 3 78
62594 John W Collins—In Map of Klinknerville tract, w ½ of lot 9, blk D, and imps 66
62600 Rose Williams—In Map of Klinknerville tract, lot 14, blk D 1 74
62604 A V De Melendars—In Map of Klinknerville tract, lot 18, blk D 2 05
62638 F G Jones—In Map of Klinknerville tract, e 35 ft of lot 18, blk J 1 28
62649 J W McComb—In Map of Klinknerville tract, lot 7, blk L 97
62650 M F Griffin—In Map of Klinknerville tract, Mortgagee's interest in lot 7, blk L....... 1 23
62653 John Lacosta—In Map of Klinknerville tract, pce of ld bd on the n by plot 42, e by right of way of Northern Railroad Co, s by Lacosta tract, w by bay of San Francisco, and imps 2 32
62651 John La Costa—In Plot 42, pce of ld bd n and s by ld of Lacosta, e by right of way of the Northern Railroad and w by the bay of San Francisco.. 1 30
62655 J B and Jean Lacosta—In Plot 12, pce of ld beg at intersection of w l of right of way of Northern Railroad with s l of Landregan, Bencre tract, th n on w l of said right of way 88 12-100 ft, w 160 71-100 ft, s 88 84 ft, e 165 66-100 ft to beg, and imps 2 66
62655 J B and Jean Lacosta—Pers prop 2 48
62656 John Lacosta—In Plot 42, pce of ld bd n by ld of Gauden, e by right of way of Northern R R Co and s by ld of John Lacosta, and w by bay of San Francisco, and imps 2 66
62741 William Ford—In Landregan tract, lot 8, blk 16 .... 1 12
62750 Humboldt Savings and Loan Society—In Maxwell tract, Mortgagee's interest in lots 1, 73 and 89 .... 12 57
62751 S Silverbare—In Maxwell tract, Mortgagee's interest in lots 1, 73 and 89 .... 2 00
62761 M J and L Laischoux—In Maxwell tract, lot 93, and imps.. 4 21
62761 M J and L Bilchoux—Pers prop 1 14
62787 Henry Hayes and L Brooks—In Maxwell tract, pce of ld beg at a pt on the w l of Bay st, 200 ft n fm n l of Peabody lane, th n 20 ft, th w to the shore l of San Francisco bay, th s along said shore l 20 ft, th e and parallel with Peabody lane to place of beg, imps 2 77
62787 Henry Hayes and L Brooks—Pers prop 22 22
62788 Henry Hayes and L Brooks—In Maxwell tract, pce of ld beg at the intersection of the w l of Bay st, and n l of Peabody lane, th n on Bay st 88 ft, th w to the shore l of San Francisco bay, th s along said shore l 88 ft to the n l of Peabody lane, th e thereon to beg 52
62814 Charles Ulrich—In Golden Gate tract, lot 2 blk B, and imps.. 1 12
62821 Oakland Bank of Savings—Mortgagee's interest in Golden Gate tract, lot 7, blk B...... 82
62831 H K Gage—In Golden Gate tract, lots 19 to 30, blk B...... 6 02
62839 E F Tway—In Golden Gate Tract, lot 10, blk G....... 60
62844 A Grub—In Golden Gate Tract, lot 19, blk G....... 82
62853 Pac States Savings, Loan and Bldg Co—Mortgagee's interest, in Golden Gate Tract, lot 25, blk G....... 2 39
62854 C H Borke—In Golden Gate Tract, lot 26, blk G....... 1 74
62871 J Heyman et al—In Golden Gate Tract, lot 17, blk I 1 74
62874 F J Woodward—In Golden Gate Tract, lot 2, blk C, and imps.. 5 45
62874 F J Woodward—Pers prop...... 1 10
62921 Oakland Loan and Investment Co—In Golden Gate Tract, Mortgagee's interest in lot 6, blk D 1 74
62929 J Dunn—In Golden Gate Tract, lots 5, 6, blk 12, and imps...... 97
62965 A E Tobrock—In property of Wm O'Neill (Map No 2), lot 5 2 06
62972 Mary Blagrave—In property of Wm O'Neill (Map No 2), lots 16, 17 and imps....... 83
62973 Mary E Sullivan—Mortgagee's interest in property of Wm O'Neill (Map No 2), lots 16 and 17....... 4 23

62970 Esther K Chichester—In property of Wm O'Neill (Map No 2), pce of ld beg at a pt on the s l of Kilkkner ave 159.10 ft e fm San Pablo ave, th e 50 ft by 100 ft s, imps and pers prop 1 16
62983 Louise Grisel—In Butler Tract (Amended map), lot 4, blk 1.. 1 65
62988 Luther A Teague—In Butler Tract (Amended Map), lot 2, blk 2, and imps 2 67
62988 Luther A Teague—Pers prop 1 83
63012 Thomas K James—In Butler Tract (Amended map), lots 2, 3, blk 3 2 60
63019 T K James—In Butler Tract (Amended map), lot 18, blk 3 1 43
63019 T K James—In Butler Tract (Amended map), lot 19, blk 3 1 75
63002 Oakland Bank of Savings—Mortgagee's interest in Butler Tract (Amended map) lots 7, 8, 9, blk 5 20 90
63034 Louisa C Ball—In Butler Tract (Amended map), lot 12, blk 5 and imps 3 36
63050 People's B and L Assn—Mortgagee's interest in Butler Tract (Amended map), lot 12, blk 6 9 48
63051 Helen C Dixon—In Butler Tract (Amended map), lot 13, blk 6, and imps 11 34
63051 Helen C Dixon—Pers prop 2 43
63093 Wm H Day—In Butler Tract (Amended map) lot 2, blk 8 1 44
63088 F E Grubb—In Dunigan Tract, lot 6 and imps 3 92
63088 F E Grubb—Pers prop 1 82
63113 Amelia Crawford—In Crawford Tract, e ½ of lot 4, blk B 1 28
63117 Norman H Hurd—In Crawford Tract, lot 7, blk B 2 06
63124 Norman H Hurd—In Crawford Tract, lot 10, blk B 2 06
63129 A E Severns—In Crawford Tract, lot 13, blk B and imps 5 46
63133 Norman H Hurd—In Crawford Tract, lot 16, blk B 2 06
63134 Frank A Silva—In Crawford Tract, lot 17, blk B, imps and pp 1 16
63153 Norman H Hurd—In Crawford Tract, lots 32 to 35, blk B 6 69
63159 P P Wahlstedt—In Crawford Tract, e 35 ft of lot 5, blk C, w 5 ft of lot 6, blk C, imps and pp 1 16
63177 M H Hurd—In Crawford Tract, lots 4, 6, 8, 14, blk F 1 00
63179 Katie Watts—In Crawford Tract, lots 9 to 13, blk F 7 31
63184 Geo Carr—In Crawford Tract, lot 5, blk G, imps and pp 1 10
63191 William Yuill—In Crawford Tract, lot 10, blk G, and imps 5 46
63197 J W Noble et al—In Crawford Tract, e 40 ft of lot 12, blk G, imps and pp 1 82
63201 N H Hurd—In Crawford Tract, lot 14, blk C 1 14
63223 Pac Mutual B and L Assn—Mortgagee's interest in Crawford Tract, lot 5, blk L 4 84
63231 Bertha Herzog—In Herzog Tract, lot 1, blk 1 2 98
63234 Oakland Bank of Savings—Mortgagee's interest in Herzog Tract, lot 3, blk 1 2 20
63237 John Keegan—In Herzog Tract, lot 6, blk 1 1 08
63238 John Keegan—In Herzog Tract, lots 7, 8, blk 1 1 80
63238 John Keegan—In Herzog Tract, lots 9, 10, blk 1 1 36
63241 L E Johnson—In Herzog Tract, lot 12, blk 1 1 44
63267 George H Bates—In Herzog Tract (sub div), that portion w of Berkeley town line, of lots 1, 2, 3, 15, 16, blk 4 2 82
63270 C W McAfee and A S Baldwin—In Herzog Tract, lots 16, 17, blk 8 2 68
63272 L Rountree—In Herzog Tract, that portion lying s of Berkeley town line, lots 2 and 13, blk 9 82
63275 Evan S Roese—In Herzog Tract, lots 18, 19, 23, blk 9 3 30
63316 Mary G Brazill—In Herzog Tract, lot 21, blk 11 1 74
63317 Elizabeth A Bragg—In Herzog Tract, lot 22, blk 11 1 74
63325 Elizabeth Bragg—In Herzog Tract, lot 7, blk 12 1 74
63380 John A Carson—In Herzog Tract, pce of ld beg at the se cor of Herzog and Felton sts, th s 50 ft by 100 ft e, por blk 13, imps and pp 1 10
63352 R Guy McLellan—In Paradise Park (Todd's portion), lots 5, 6, blk I 1 08
63364 W I Brobeck—In Paradise Park (Todd's portion), lot 9, blk L 1 23
63365 R Guy McLellan—In Paradise Park (Todd's portion), lots 11, 12, blk I, and imps 1 33
63391 W H Higgins—In Paradise Park (Todd's portion), lots 1, 2, blk Q 3 60
63400 Julia Schnelg—In Paradise Park (Todd's portion), lot 16, blk R, and imps 4 63
63406 Julia Schnelg—Pers prop 2 06
63417 A Abrott—In McElrath Tract, lot 3, blk A 1 74
63422 A Boes—In McElrath Tract, (re-sub lots 4, 5), lot A-2, blk A, imps and pp 1 16
63435 Amelia Handell, Mortgagee's interest in McElrath Tract lot 8 blk H 1 08
63443 J Brunel—In McElrath tract, lot 5, blk C 1 74
63450 H C Knudson—In McElrath tract, lot 1 blk D, pp 1 16
63456 A E Severns—In McElrath tract, lot 5, blk D, and imps 4 84
63459 Geo W Hoguet—Mortgagee's interest in McElrath tract, lot 6, blk D 2 36
63464 Andrea Jensen—In McElrath tract, lot 9, blk D, imps and pers prop 1 16
63509 Ida C N Porter—In Rock Island tract, lot 55 1 06
63511 F H Meyers—In Rock Island tract, lots 57 and 58 1 66
63514 F H Meyers—In Rock Island tract, lot 60 1 16
63517 Mrs N R Craven—In Rock Island tract, lot 64 1 74
63518 R Williams et al—In Rock Island tract, lot 65 1 74
63522 Susan De Troost—In Map of Parson's Golden Gate tract, lots 1, 2 and s 30 ft of 25, blk A, and imps 1 44
63522 Susan De Troost—Pers prop 3 14
63548 P V and A Wolding—In Map of Parson's Golden Gate tract, lot 24, blk "A," imps and pp 1 16
63570 Eliza A Allard—In Map of Parson's Golden Gate tract, lot 29, blk B 1 74
63584 Home Security B and L Association—Mortgagee's interest in Map of Parson's Golden Gate tract, lot 8, blk C 3 30
63594 Unknown owners—In Map of Parson's Golden Gate tract, lot 15, blk C 1 74
63600 Mary A Shumway—In Map of Parson's Golden Gate tract, lot 23, blk C, imps and pp 1 83
63604 W W Bristol—In Map of Parson's Golden Gate tract, lots 25, 26, blk C 3 31
63622 W J Reid—Mortgagee's interest in Map of Parson's Golden Gate tract, lot 39, blk C 98
63638 L M Hutchison—In Map of Parson's Golden Gate tract, s ½ of lot 15, blk D, and imps 3 76
63655 L M Hutchison—Pers prop 1 16
63668 E E Kohlin—In Map of Parson's Golden Gate tract lots 13 and 14, blk F, and imps 82
63673 Annie Herzog—In Gaskill tract, lot 3, blk A, and imps 3 10
63708 Home Security B and L Association—Mortgagee's interest in Gaskill tract, e 18 ft of lot 7, blk B, and w 16 ft of lot 8 blk B 2 86
63710 Alfred Freeland—Mortgagee's interest in Gaskill tract, e 34 ft of lot 8, blk B 2 81
63711 H R Abrahamson—In Gaskill tract, lot 9, blk "B" 1 90
63720 W M Brandon—In Gaskill tract, lot 13, blk "B", and imps 2 20
63724 A E Tobrock—In Gaskill tract, lot 31, blk "B" 1 90
63729 H A Green—In Gaskill tract, lots 3 and 4, blk C 1 81
63753 John Hortenstein—Mortgagee's interest in Gaskill tract, w ½ of lot 17, blk C 1 28
63761 A E Tobrock—In Gaskill Tract, lot 24, blk C 1 90
63761 A E Tobrock—In Gaskill Tract, lots 23, 24, 25, blk C 4 53
63770 Jacob Hinderschied—In Gaskill Tract, lot 1, blk D 2 98
63771 Katherin Walker—In Gaskill Tract, lot 2, blk D 2 90
63773 John Althausen—In Gaskill Tract, lot 4, blk D, and imps 1 29
63779 Eliza Donahue—In Gaskill Tract, lot 8, blk D, and imps 2 52
63796 Katherin Walker—In Gaskill Tract, lot 24, blk D 1 90

JAMES B. BARBER,
Tax Collector of the County of Alameda, California.
Dated this 5th day of June, 1897.
Oakland, California.

PIEDMONT SANITARY DISTRICT

Delinquent Tax List

FOR YEAR 1896.

The Delinquent Tax List of Piedmont Sanitary District in the County of Alameda, State of California, for the year 1896.
State of California, County of Alameda, ss:
Sanitary Tax Sale for the year 1896.
Public notice is hereby given that default having been made in the payment of taxes due to the Piedmont Sanitary District in the County of Alameda, State of California, for the year 1896, upon the property hereinafter described, the Tax Collector of the County of Alameda, by authority of law, did upon Monday, November 30th, 1896, and upon Monday, April 26, 1897, at 8 o'clock P. M., levy upon said property. Now, therefore, I, James B. Barber, Tax Collector of the County of Alameda, State of California, will on

SATURDAY, THE 3D DAY OF JULY, A. D. 1897,

At the hour of 10 o'clock A. M. of said day, sell the same at public auction in the Tax Collector's office in the County Court House of the County of Alameda, in the City of Oakland, unless the taxes delinquent, together with the costs and percentages are paid, or so much thereof as may be necessary for such purposes.
Public notice is further given that pursuant to resolution of the Sanitary Board of said district in making such sale I will sell each of the respective parcels of property upon which said taxes are a lien to the person who will take the least quantity of land, or in case an undivided interest is assessed then the smallest portion of the interest and pay the taxes and costs due, including fifty cents on each lot, piece or tract of land separately assessed. Each purchaser at said delinquent tax sale will receive a certificate of sale from said Tax Collector and said real property will be sold subject to redemption within the time and upon the condition established by resolution of the Sanitary Board of said District.

JAMES B. BARBER,
Tax Collector of the County of Alameda.

FAIRVIEW TRACT, AMENDED MAP.

64015 W J Dingee—Mortgagee's interest in Fairview Tract, amended map, pce of ld beg at a point on the e cor of Sunnyside ave and right of way of Piedmont & Mountain View Railway, th e 15 ft by 248 ft s, por blk B 2 08
64019 E D and H A O'Garra—In Fairview Tract, amended map, lots 6, 7, blk C, and imps 3 65
64020 E Gruggel—In Fairview Tract, amended map, lots 8, 9, 10, blk C, and imps 1 18
64020 E Gruggel—Pers prop 2 30
64021 W M Watson et al—Mortgagee's interest in Fairview Tract, amended map, lots 8, 9, 10, blk C 9 60
64033 Patrick Heivers—In Fairview Tract, amended map, lot 20, blk D 2 53
64034 E Gruggel—In Fairview Tract, amended map, lots 22, 23, blk D 95
64035 W M Watson et al—Mortgagee's interest in Fairview Tract, amended map, lots 22, 23, blk D 4 10
64038 Lola White (½ int), M C Tilden (½ int)—In Fairview Tract, amended map, lot 25, blk D 1 85

GLEN ECHO TRACT, MAP NO 2.

64040 R H Parkinson—Mortgagee's interest in Glen Echo Tract, map No 2, sub of lots 20, 21, 22, lot G 2 30
64062 Harriet A Williams—In Glen Echo Tract, map No 2, sub of lots 20, 21, 23, lot Q, and imps 3 15
64068 Sylvester Luther—In Glen Echo Tract, map No 2, n 100 ft of e ½ of lot 28 6 45

SATHER TRACT.

64095 C A Laymance—Mortgagee's interest in Sather Tract, lot 8, blk C 5 98

GLEN ECHO TRACT, MAP NO 2.

64076 W R Dangerfield—In Glen Echo Tract, map No 3, sub of of lot 28, lot 3 2 30

SATHER TRACT.

64094 A Resturn—In Sather Tract, lot 3, blk C 5 29
64099 H C Restram—In Sather Tract, lot 10, blk C 2 53

BOWIE TRACT.

64151 Wm J Kyle—In Bowie Tract, e 20 ft of lot 26 1 24
64151 Wm J Kyle—In Bowie Tract, lot 27 1 24

LINCOLN PARK.

64185 F E Mueller—In Lincoln Park, s ½ of lot 11 2 53
64185 F E Mueller—In Lincoln Park, lot 12 and n ½ of lot 13, blk A 6 57
64189 Home Savings Building & Loan Assn—Mortgagee's interest in Lincoln Park, lot 4, blk B 9 50

PIEDMONT CABLE TRACT, REVISED.

64223 G W Boynton—In Piedmont Cable Tract, revised, lot 27 and imps 5 00
64237 Dingee & Henshaw—In Piedmont Cable Tract, revised, lots 30, 31 5 90
64243 J A Fretz—In Piedmont Cable Tract, revised, lots 59, 60 3 30
64242 J A Fretz—In Piedmont Cable Tract, revised, lots 61, 62 3 30
64242 J A Fretz—In Piedmont Cable Tract, revised, lots 65, 66 3 20

BOWMAN TRACT, PART A.

64258 Frank C Meyers—In Bowman Tract, part A, tract of land bd n by line of Bowman Tract, e by ld of L A Merriman, s by ld of Mutual Investment Union, w by Montecito ave, por lot 3; also in Bowman Tract, part A, tract of land bd n by ld of L A Merriman, e by Hillside ave, s by ld of L J Donnell, w by ld of L A Merriman, por lot 3, imps and pers prop 1 46
64261 H C Campbell—Mortgagee's interest in Bowman Tract, part A, tract of land bd n by n line of Bowman Tract, e by Hillside ave, s by ld of F C Meyers and L J Donnell, w by ld of F C Meyers 18 50

TERMINAL TRACT.

64282 Mary E Clelland—In Terminal Tract, lot 10, blk A 2 53

PIEDMONT TRACT.

64288 Annie M McFarland—In Piedmont Tract, lots 50, 52 6 30

PIEDMONT TERRACE.

64360 L Jasper—Mortgagee's interest in Piedmont Terrace, lot 4 9 50
64387 A S McDonald—In Piedmont Terrace, lot 8 18 50
64387 A S McDonald—In Piedmont Terrace, lot A 2 75

PIEDMONT PARK.

64344 Paul Dennery—In Piedmont Tract, lot 56 1 97
64381 Nancy Randall—In Piedmont Park, lot 10, blk F, and imps 83 30
64381 Nancy Randall—Pers prop 24 50
64389 Jas Moffitt—In Piedmont Park, lot 3, blk G 9 60
64389 Jas Moffitt—In Piedmont Park, lot 4, blk G 11 75
64389 Jas Moffitt—In Piedmont Park, lots 6, 7, 8, blk G 35 50
64391 E J Le Breton—Mortgagee's interest in Piedmont Park, lot 5, blk G 5 90
64431 Oakland Bank of Savings—Mortgagee's interest in Piedmont Park, lots 1, 4, blk 5 17 20

CROCKER TRACT.

64442 James Moffitt—In Crocker Tract, tract of land bd n by Terre Bonne ave, e by lots 7 to 10 inc in Crocker Tract, s by lots 1 to 4, inc, Crocker Tract, w by Hiland ave, being 420 ft by 578 62-100 ft 36 60

JAMES B. BARBER,
Tax Collector of the County of Alameda, California.
Dated this 5th day of June, 1897.
Oakland, California.

ANAPHRODISIC

STRONG AGAIN

New Life, New Strength, New Vigor. From PROF. DR. RICORD of PARIS, the ONLY remedy for restoring strength UNDER GUARANTEE, and will bring back your lost powers and STOP FOREVER the dangerous drains on your system. They act quickly, create a healthy digestion, pure, rich blood, firm muscles, rugged strength, steady nerves and clear brain. Imported direct from Paris. Price per box, directions enclosed, $2.50. For sale by all druggists. Mail orders from any person shall receive prompt attention.

DR. V. CONDOROY,
Agent and Manager for U. S. A., 460 Quincy Building, Chicago, Ills.
For sale at OSGOOD BROS., N. E. cor. 7th and Broadway, Oakland.

The Pearl

A Modern Oyster House for Families and Parties.

Hilderbrandt & Hain, Props.
903 Broadway.

LEGAL.

ADJUDICATION OF INSOLVENCY

In the Superior Court of the county of Alameda, State of California.
In the matter of Robert Gay, insolvent debtor.
Robert Gay having filed in this Court his petition, schedule and inventory in insolvency, by which it appears that he is an insolvent debtor, the said Robert Gay is hereby declared to be insolvent.
The Sheriff of the county of Alameda is hereby directed to take possession of all the estate, real and personal, of the said insolvent debtor, except such as may be by law exempt from execution, and of all his deeds, vouchers, books of account and papers, and to keep the same safely until the appointment of an assignee herein.
All persons are hereby forbidden to pay any debts to the said insolvent debtor, or to deliver any property belonging to said insolvent debtor to him, or to any person, firm or corporation, or association for his use.
The said debtor is hereby forbidden to transfer or deliver any property, until the further order of this Court, except as herein ordered.
It is further ordered, that all the creditors of said debtor whose claims shall have been placed on file in the office of the Clerk of this Court at least two days prior to the 14th day of June, 1897, be and appear before the Superior Court of the county of Alameda, State of California, in open Court, at the Court-room of said Court, Department No. 3, in the county of Alameda, on the said 14th day of June, 1897, at 10 o'clock A. M. of that day, to prove their debts and choose an assignee of the estate of said debtor.
It is further ordered, that this order be published in the Oakland Tribune, a daily newspaper of general circulation, published in the county of Alameda, as often as the said newspaper is printed before the said day set for the meeting of creditors.
And it is further ordered, that, in the meantime, all proceedings against the said insolvent debtor be stayed. Done in open Court.
Dated June 5th, 1897.

JOHN ELLSWORTH,
Judge of the Superior Court.
(Endorsed). Filed June 5th, 1897. Frank C. Jordan, County Clerk; by John A. Robinson, Deputy Clerk.
SNOOK & CHURCH, Attorneys for Insolvent.

ORDINANCE NO.—An Ordinance to regulate the hiring and use of boats in Lake Merritt and that portion of the estuary of San Antonio or Oakland harbor within the limits of the city of Oakland.
Be it ordained by the Council of the city of Oakland as follows:

SECTION I.

It is hereby declared to be unlawful for any boy or girl under sixteen (16) years of age to hire a boat or other water craft, to be used upon the waters of Lake Merritt and that portion of the estuary of San Antonio or Oakland harbor within the limits of the city of Oakland, unless such boy or girl be accompanied by his or her parent or guardian.

SECTION II.

It is hereby declared to be unlawful for any person to rent any boat, or other water craft, to any boy or girl under sixteen years of age to be so used, unless accompanied by such parent or guardian.

SECTION III.

Any person violating any of the provisions of this Ordinance shall be deemed guilty of a misdemeanor, and upon conviction thereof shall be punished by a fine not exceeding twenty ($20.00) dollars; and in case the fine be not paid, the person so fined shall be imprisoned in the City Prison until said fine is satisfied at the rate of one (1) day for every two ($2) dollars of the fine so imposed.

SECTION IV.

This Ordinance shall take effect immediately.
In Council, Oakland, Cal., June 7, 1897.
Passed to print by the following vote:
Ayes—Messrs. Brosnahan, Cuvellier, Earl, Fibush, Girard, Heitmann, Henneberry, Rowe, Upton and President Pringle—10.
Noes—None.
Absent—Mr. Watkinson—1.
Attest: J. W. TOMPKINS, City Clerk.
Oakland, June 10, 1897.

LEGAL.

CEMETERY CREEK OPENING

Notice of Sale. Delinquent List.

Office of Superintendent of Streets, Oakland, Cal., May 10, 1897.
Public notice is hereby given that default having been made in the payment of the several amounts due upon the property hereinafter described and assessed thereon for the costs and expenses of the opening of a street through Cemetery Creek canyon from 24th street to the northern boundary line of the city of Oakland, as per report of Commissioners filed with the Clerk of the City Council of said city on the 11th day of March, A. D. 1897, and finally confirmed, approved and adopted by the City Council of said city at a meeting thereof held on the 3rd day of May, A. D. 1897.
Now, therefore, I, M. K. Miller, Superintendent of Streets of said city of Oakland, will on Tuesday, the 29th day of June, 1897, at the hour of 10 o'clock A. M., at my office, being in the City Hall of said city, commence to sell said property at public auction, unless the assessments delinquent, together with the costs of advertising at the rate of fifty cents per each lot, piece or parcel of land separately assessed and advertised as delinquent and percentages are paid, and that I will continue such sale until the whole property set forth hereinafter, or so much thereof as may be necessary shall be sold; and that I will sell the smallest quantity of each lot, piece or parcel of said property that will be taken by any person for the amount of the assessments, percentages and said cost of advertising remaining due and unpaid thereon, together with the sum of fifty cents provided by law for the certificate of sale.

NOTICE.

The numbers in the first column denote the several lots, pieces or parcels of land designated by the corresponding numbers upon that certain plat entitled "Map showing lands to be taken for the opening a street through Cemetery Creek canyon from 24th street to the northern boundary line of the city of Oakland, also the lands to be assessed for said improvement, filed on the 15th day of May, A. D. 1897, in the office of the Recorder of said county of Alameda, and is the descriptive number of each lot, piece or parcel of land.
The names following the said numbers are the names of the persons designated in said report as owners of the respective parcels of land designated by and referred to by the descriptive number thereof, which such names follow respectively, and the numbers following said names denote the amount of the corresponding assessments, including five (5) per cent added for delinquency and fifty cents cost of advertising.

No.	Name.	Amount.
190.	Armstrong, B. T.	$ 33 84
195.	Alexander, L. L.	33 76
208.	Allen, Cordelia S.	6 85
59.	Boardman, Jas.	96
87.	Baker, F. F.	8 53
125.	Blackwood, Lucy B.	46 24
151.	Bell, Thos.	5 57
156.	Brown, E. A.	8 08
157.	Benton, Francis P.	1 68
174.	Benton, Francis P.	11 56
38.	Campbell, H. C. (½); De Fremery, W. C. B. (½)	339 00
128.	De Fremery, W. C. B.	108 36
113.	Cross, C. W.	7 26
201.	Capwell, Irene E.	8 42
97.	Dingee, W. J.	325 54
159.	Dorgan, M.	11 05
180.	Fonda, Chas. P.	56 32
39.	Frohn, Henry A.	65
48.	Frohn, Henry A.	65
41.	Garland, Geo. F. (½); Nanipel, Henry (½)	55 96
40.	Garland, Geo. F.	52 98
48.	Glascock, John R.	12 20
63.	Gross, Wm.	5 75
135.	Guldner, E. H.	13 21
136.	Guldner, E. H.	10 66
203.	Gunn, A. F.	7 32
45.	Henshaw, W. G.	215 60
99.	Henshaw, W. G.	7 45
83.	Hawley, Adelia S.	76 25
84.	Hawley, Adelia S.	259 12
123.	Hawley, Adelia S.	32 86
24.	Hawley, Geo. T.	213 29
160.	Hawley, Geo. T.	1 68
71.	Holcomb, M. T.	2 60
76.	Holcomb, M. T.	6 23
84.	Holcomb, M. T.	22 16
89.	Holcomb, M. T.	23 60
98.	Holcomb, M. T.	36 20
114.	Hennicker, Nic.	52 56
175.	Herrick, Josephine	10 84
88.	Jones, Samuel	8 70
126.	Johnson, Mary Ann	46 24
176	Jackson, A. W.	11 84
68.	Kennedy, C. R.	5 75
112.	Middleton, E. J.	7 27
121.	Merrill, J. M.	38 51
187.	McLeod, J. C.	4 02
192.	Merchant, Ella F.	14 36
196.	McFadden, B.	14 86
198.	Morgan, T. W.	11 00
82.	Nelsen, Niels F.	7 74
51.	Ogden, F. B.	12 05
138.	O'Kane, James	15 36
26.	Pierce, Henry (½); Pope, Emily F. (½)	1351 07
28.	Pierce, Henry (½); Pope, Emily F. (½)	74
155.	Pierce, Henry (½); Pope, Emily F. (½)	2257 84
166.	Pacific Theo. Sem.	74 25
167.	Pacific Theo. Sem.	49 54
178.	Pacific Theo. Sem.	99 28
106.	Rothermel, P.	9 65
42.	Staples, Ernest A.	5 35
67.	Staples, Ernest A.	3 13
54.	Sawyer, Anna N.	39 88
73.	Steffanoni, A.	3 32
207.	Scharmann, M.	22 98
185.	Seymour, Anna	5 82
30.	Thompson, Reese V.	161 57
60.	Thompson, Reese V.	6 65
124.	Tierney, B.	35 33
144.	Titus, John	4 85
115.	Union Savings Bank	94 53
184.	Union Savings Bank	52 80
47.	Valdes, V. A. (¾); Glascock, John R. (¼)	72 22
50.	Van Winkle, Elizabeth C.	26 90
171.	West, Albert A.	6 55
209.	Weissig, Emma	6 06
49.	Unknown	25 79
52.	Unknown	12 20
56.	Unknown	8 54
157.	Unknown	12 68

M. K. MILLER,
Street Superintendent of the city of Oakland.
June 10th, 1897.

PROBATE NOTICE.

In the Superior Court of the county of Alameda, State of California.
In the matter of the estate of George O. Spencer, deceased.
Notice of time set for proving will, etc., and application for letters of administration with will annexed.
Notice is hereby given, that a petition for the probate of the will of George O. Spencer, deceased, and for the issuance to George W. Spencer of letters of administration with the will annexed, has been filed in this Court, and that Monday, the 21st day of June, A. D. 1897, at 10 o'clock A. M. of said day, at the Court-room of Department No. 4 of said Court, at the Court House in the city of Oakland, in the county of Alameda, has been set for the hearing of said petition, when and where any person interested may appear and contest the same, and show cause, if any they have, why said petition should not be granted.
Dated June 9th, 1897.

FRANK C. JORDAN, Clerk.
By F. D. ADAMS, Deputy Clerk.
SAMUEL BELL McKEE, Att'y for Estate.

THE PIONEER FRENCH BAKERY

M. & J. LONON, Proprietors.
N. E. Corner Tenth and Webster Streets, OAKLAND, CAL.
First quality French bread delivered to all parts of Oakland, Berkeley and Alameda. Leaves made to order for camping parties. French rolls made to order.

LEGAL.

ORDINANCE NO.—An Ordinance amending an Ordinance No. 820 entitled "An Ordinance creating the office of Poundmaster and defining his duties; to prevent certain animals from running at large, and to provide for the burial of dead animals in the city of Oakland, approved May 13, 1879."
Be it ordained by the Council of the city of Oakland as follows:

SECTION I.

Section 4 of Ordinance No. 820, entitled "An Ordinance creating the office of Poundmaster and defining his duties; to prevent certain animals from running at large, and to provide for the burial of dead animals in the city of Oakland," approved May 13, 1879, is hereby amended to read as follows: It is hereby declared unlawful for any ox, bull, cow, horse, colt, jack, mule, calf, sheep, goat and hog, ducks, geese and chickens to run at large in the city of Oakland, or to be pastured or herded (or staked or tied for the purpose of grazing) in any of the streets, lanes, alleys, courts or places, public squares or other grounds belonging to or under the control of the city of Oakland, and it shall be unlawful for any of said animals or stock of any kind to be tied, staked, pastured or to run at large upon any private property within the limits of said city of Oakland, unless by consent of the owner or occupant of such property. Provided, however, that the provisions of this section referring to chickens shall apply only to the First, Third, Fourth and Sixth Wards of the city of Oakland, and that portion of the Second Ward east of San Pablo ave.

SECTION II.

Section 8 of said Ordinance is hereby amended to read as follows: The Poundmaster shall be entitled to receive from the owner of any animal, except dogs, the following fee for impounding and keeping the same, to-wit:

Horses, bulls, oxen and cows, per head	$2 00
Jacks, mules, steers and colts, per head	$2 00
Hogs, sheep, goats and calves, per head	50
Ducks, geese and chickens, per head	25

And the further sum for keeping the same per day:

Horses, bulls, oxen and cows, per head	50
Jacks, mules, steers and colts, per head	50
Hogs, sheep, goats and calves, per head	25
Ducks, geese and chickens, per head	05

With twenty per cent on the gross sales made by him as hereinbefore provided.

SECTION III.

Section 11 of said Ordinance is hereby amended to read as follows: It shall be the duty of all persons having dead animals upon their premises, or who shall be the owner or possessor of any dead animal which die within the city of Oakland, to bury the same at least four feet underground, except cats, dogs or fowls, which shall be buried at least two feet under ground, either upon his own premises or in the city burial place for dead animals, within forty-eight hours after the same shall die; and, upon the request of any owner or possessor of any dead animal, it shall be the duty of the Poundmaster to proceed forthwith to bury the same in the city burial place for dead animals, for which he shall be entitled to receive from the owner or possessor of such dead animals the following fees, to-wit:

For burying horses, bulls, oxen and cows, each	$3 00
For burying jacks, mules, steers and colts, each	2 00
For burying hogs, sheep, goats and calves, each	2 00
For burying ducks, geese and chickens, each	10
For burying dogs, each	50

SECTION IV.

This Ordinance shall be in full force and effect immediately upon its approval.
In Council, Oakland, Cal., June 7th, 1897.
Passed to print for 5 days by the following vote:
Ayes—Messrs. Brosnahan, Cuvellier, Earl, Fibush, Girard, Heitmann, Henneberry, Rowe and Upton—9.
Noes—Watkinson and President Pringle—2.
Absent—None.
Attest: J. W. TOMPKINS, City Clerk.
Oakland, June 9, 1897

ORDINANCE NO.—An Ordinance to regulate swimming and bathing within the city limits of the city of Oakland.
Be it ordained by the Council of the city of Oakland as follows:

SECTION I.

It shall be unlawful for any person to bathe or swim in the waters of Lake Merritt within the city of Oakland.

SECTION II.

It shall be unlawful for any person to bathe or swim in the waters of the estuary of San Antonio (commonly called Oakland harbor) or any of the waters tributary thereto within the limits of the city of Oakland unless clad in a bathing suit.

SECTION III.

A bathing suit under this Ordinance shall be as follows: For minors under 12 years of age, a pair of trunks reaching from the waist to the thighs. For all persons over 12 years of age, trunks as aforesaid, and a shirt or jersey worn over the trunks and covering all the upper part of the body except the head and arms. Or a combination suit or a single garment covering the body from the thigh to the neck as hereinbefore described may be worn; but all suits shall be made of such material, texture and color as to leave no suggestion of nudity or indecent exposure of person.

SECTION IV.

It shall be unlawful for any person to disrobe for the purpose of bathing or swimming as aforesaid, except under the shelter of a house, tent or shed reasonably protected from observation of the public.

SECTION V.

Any person who violates this Ordinance shall be deemed guilty of a misdemeanor, and upon conviction thereof shall be fined in a sum not exceeding one hundred dollars, and in case said fine be not paid, then the person or persons so fined may be imprisoned in the City Prison of the city of Oakland at the rate of one day for each two dollars of the fine so imposed and remaining unpaid.

SECTION VI.

Ordinance No. 1722, being "An Ordinance to regulate swimming and bathing within the city limits of the city of Oakland," and all other Ordinances and parts of Ordinances in conflict with this Ordinance are hereby repealed.

SECTION VII.

This Ordinance shall take effect and be in full force immediately upon its passage and approval.
In Council, Oakland, Cal., June 7, 1897.
Passed to print by the following vote:
Ayes—Messrs. Brosnahan, Cuvellier, Earl, Fibush, Girard, Henneberry, Rowe, Upton and President Pringle—9.
Noes—None.
Absent—Heitmann, Watkinson—2.
Attest: J. W. TOMPKINS, City Clerk.
Oakland, June 10th, 1897.

PROBATE NOTICE.

In the Superior Court of the County of Alameda, State of California.
In the matter of the estate of Alice L. Stratton, deceased.
Notice of time set for proving will, etc.
Notice is hereby given, that a petition for the probate of the will of Alice L. Stratton, deceased, and for the issuance to Frederick S. Stratton of letters testamentary thereon has been filed in this court, and that Monday, the 14th day of June, A. D., 1897, at 10 o'clock A. M. of said day, at the courtroom of Department No. 4, of said court, at the Courthouse in the City of Oakland, in said County of Alameda, has been set for the hearing of said petition and proving said will, when and where any person interested may appear and contest the same.
Dated, June 2, 1897.
(Seal.) FRANK C. JORDAN, Clerk.
By F. D. ADAMS, Deputy Clerk.
W. W. KAUFMAN, Attorney for Petitioner.

LEGAL.

ADJUDICATION OF INSOLVENCY

In the Superior Court of the county of Alameda, State of California.
In the matter of Mollie C. Robinson, insolvent debtor.
Mollie C. Robinson having filed in this Court her petition, schedule and inventory in insolvency, by which it appears that she is an insolvent debtor, the said Mollie C. Robinson is hereby declared to be insolvent.
The Sheriff of the county of Alameda is hereby directed to take possession of all the estate, real and personal, of the said insolvent debtor, except such as may be by law exempt from execution, and of all her deeds, vouchers, books of account and papers, and to keep the same safely until the appointment of an assignee herein.
All persons are forbidden to pay any debts to the said insolvent debtor, or to deliver any property belonging to said insolvent debtor to her, or to any person, firm or corporation, or association for her use.
The said debtor is hereby forbidden to transfer or deliver any property, until the further order of this Court, except as herein ordered.
It is further ordered, that all the creditors of said debtor whose claims shall have been placed on file in the office of the Clerk of this Court at least two days prior to the 14th day of June, 1897, be and appear before the Superior Court of the county of Alameda, State of California, in open Court, at the Court-room of said Court, Department No. 1 in the county of Alameda, on the said 14th day of June, 1897, at 10 o'clock A. M of that day, to prove their debts and choose an assignee of the estate of said debtor.
It is further ordered, that this order be published in the Oakland Tribune, a daily newspaper of general circulation, published in the county of Alameda, as often as the said newspaper is printed before the said day set for the meeting of creditors.
And it is further ordered, that, in the meantime, all proceedings against the said insolvent debtor be stayed. Done in open Court.
Dated June 5th, 1897.

JOHN ELLSWORTH,
Judge of the Superior Court.
(Endorsed). Filed June 5th, 1897. Frank C. Jordan, County Clerk, by John A. Robinson, Deputy Clerk.
SNOOK & CHURCH, Attorneys for Insolvent.

Notice for sealed proposals to redeem municipal bonds of the city of Oakland. Public notice is hereby given by the Treasurer of the city of Oakland, county of Alameda, State of California, that he has now on hand, in the City Treasury of the said city of Oakland, the sum of $9,000 (nine thousand dollars), for the purpose of the redemption of bonds numbered from eight to thirteen (8 to 13) of the denomination of $1,000 each.
Also bonds numbered from seven to twelve (7 to 12) of the denomination of $500 each. Each of the above mentioned numbers are to be understood to be inclusive. Said bonds issued in accordance with an act of the Legislature of the State of California, entitled "An Act to provide for the liquidation of the floating indebtedness of the city of Oakland, to prevent the incurring of further debts," approved March 30th, 1874, which said act may be found on page 799, etc., of the statutes of the State of California for the year 1873-4.
That the said City Treasurer will receive sealed proposals for the surrender of the aforesaid bonds at the rates not exceeding par value.
Said sealed proposals will be received at the office of the said City Treasurer, at the City Hall of the said City of Oakland, county of Alameda, State of California, each day, excepting Sundays and legal holidays, from 9 oclock A. M. until 5 o'clock P. M. from and after May 13th, 1897, up to and including the 21st day of June, A. D. 1897, and said sealed proposals will be opened by the said City Treasurer at his said office at the hour of 12 o'clock noon on the 22nd day of June, 1897, in the presence of the President of the City Council of the said city of Oakland.
And they shall accept the lowest proposals at rates not exceeding par value, as may redeem the greatest number of bonds, until the amount of said $9,000 is exhausted.
Dated Oakland, Cal., May 13th, 1897.

Z. T. GILPIN,
City Treasurer of the city of Oakland, Alameda county, California.

Notice for sealed proposals to redeem municipal bonds of the city of Oakland. Public notice is hereby given by the Treasurer of the city of Oakland, county of Alameda, State of California, that he has now on hand, in the City Treasury of the said city of Oakland, the sum of ten thousand ($10,000) dollars for the purpose of the redemption of bonds numbers twenty-three to thirty-two (23 to 32), both numbers inclusive, issued in accordance with an act of the Legislature of the State of California, entitled "An Act to provide funds for the city of Oakland," approved March 27th, 1872, which said act may be found on page 590 of the statutes of the State of California for the year 1871-

THE BURRO AND THE WOMAN.

Both Figure as Beasts of Burden in Mexican Civilization.

I have not yet been able to determine which of the two beasts of burden of Mexico—woman or the burro—is the most used and most abused. The woman is the most useful, for she can do all the work that the burro can and much work that it cannot. One would therefore expect the woman to be the more highly valued and to receive the better care, or, to be more accurate, to suffer less from the lack of care; but I am not certain that this is the case. One seems to be about as cheap and plentiful as the other; neither burro nor woman seems to be lacking; one is as intelligent (I am speaking of the lower class of women, and I believe there is no upper class of burros), as the other, the women seem to be slightly the more patient and the burros somewhat the more docile, but the difference, if any, is in either case so slight as to be almost imperceptible; and apparently one is about as often hungry and as indifferent to discomfort as the other. The average lower class woman is possibly less ugly than the burro.

The burro is very small—only about three feet high—yet, to use the slang of the street, "he is little, but oh, my!" With woman, he has the distinction of carrying burdens in Mexico. I do not recall that I saw more than half a dozen burros harnessed while I was in Mexico. In the cities, horses are used in the equipages, and while the horses seen in the country are very poor, the City of Mexico may well claim to be the city of fine horses. One sees surprisingly few drays in the cities—not more than two per cent as many as one would see in this country in cities of the same size, and the few drays one sees are drawn by oxen. Also, in the country the heavy carts which are practically the only vehicles one sees, are drawn by oxen. The work done in the United States by draft horses and drays is done in Mexico by the burro alone. In the City of Mexico one sees in the streets long cavalcades of burros, heavily laden with coffee, wood, corn or other freight, that they may have carried for one hundred or even two hundred miles.

The loads put on the burros are truly surprising. One can hardly credit his eyes. He finds it hard work to believe that an animal so small can bear up and even transport a burden so heavy. At one of the larger towns on the route, when we were returning from the City of Mexico, we saw come in a long line of burros loaded with wood. One of the occupants of the sleeper declared that each burro carried half a cord of the wood. It did look so, the burro was almost altogether hidden by his load, which seemed to be four times as big as he was. But my friend of the sleeper probably did not make sufficient allowance for the diminutiveness of the burro, and the comparison of animal with load led him to overestimate the load. Each burro certainly did carry one-fourth of a cord, and on investigation, we found the wood to be fresh cut, full of sap and very heavy. The wood was strapped on the burro's body, without anything intervening for protection; and one would suppose that in carrying its burden for forty or fifty miles, the animal's back would be seriously galled, but we could see scarcely a hair awry. Evidently the burro's hide is as tough and unconquerable as its spirit.

Sometimes, however, the burro will give up—simply lie down under its load. Then the only thing to do is to remove the load. The chances are 999 in a 1,000 that the animal could not get up if it would; and the chances are equally overwhelming that it would not get up if it could. When it feels disposed to carry its burden again, it will do so. The burro is altogether different from the mustang or the mule. It does not protest, it does not kick, it does not cut up any didoes—it simply lies down when it is worn out, and when its burden is removed after a long journey, it gives no other evidence of emotion than to shake its ears without moving its head. The burro is rarely fed. After carrying a heavy load all day, it is turned out to graze among the mesquit and cacti, where to an American accustomed to blue grass and clover pasture, the ground appears to be bare. But if one watches closely he will see that the burro gets a stalk of grass here, another there, occasionally a bunch, sometimes a twig—and all competent to any unite in the declaration that this dry, brown grass is very nourishing—to a burro.

As one passes through Mexico, he will frequently see on the well-made and well-kept highways, a company of six to a dozen people, about equally divided as to men and women, the men on horseback, making a characteristic picture with their wide-brimmed, high-crowned hats, their tight-fitting, ornamental leggins, and their short stirrup straps. The men, I repeat are riding; they carry no burdens and the only burdens carried by their horses are the lucky lords of creation. The women are walking—always; and usually each woman carries a heavy burden. Herein we have a mighty hint of the condition of the Mexican woman. She walks; she bears the loads, her lord rides; he is untrammeled, save by his adornments.

True, among the upper class the women are well treated—but the upper class contains very few. The treatment accorded the upper class Mexican woman is different from that given the American woman; the Mexican is not expected to do work of any sort; she is treated somewhat as a child; she has very little freedom, at least until she is married. The Mexican woman of the lower class—and the lower class seems to be all of ninety per cent of the population—is a beast of burden, to work and to breed. Of love of man and woman—that is, or is supposed to be, the basis of marriage and the family, and the source of so much happiness in this country—she knows little indeed; and yet there is undoubtedly an affection of man for wife among these Mexicans and Indians of greater or less degree. The fact that woman is valued chiefly because she will work and breed is not due so much to badness of heart and to lack of affection on the part of the men, as to their—what shall I call it?—ignorance? Hardly that; nor yet exactly lack of civilization; but because it has not entered yet into the heart of man, or woman either, among these lower-class Mexicans, that woman is the equal of man and should be treated as such by men. The Mexican that rides while his wife or mother or daughter, walks and bears a load, does not wish to be cruel; but he has never seen women of his class differently treated; and his ideas of women come from centuries of like treatment of women. Doubtless he loves his wife and children and sorrows sincerely when they die; and this is doubtless equally true of the poorer of the lower class, among which the men have no horses to ride, and are heavy burden-bearers themselves. Let us excuse the Mexican that does not treat women as we would have him treat them by saying that he knows not better, and the women are as ignorant of woman's rights as he.

Some of these poor Mexican women are scarcely clad at all—the clothing is no protection against the weather, and scarcely any protection against anything else; and yet even among this class one will see women smartly dressed, and at Mapimi I saw two lower-class girls that, though barefooted and dirty, were pretty, really very pretty; and in the cathedral and other churches in the City of Mexico I saw peon girls that were beautiful—with a maid and money they would be very beautiful indeed. But the women soon lose their beauty. One never sees a middle-aged woman that is pretty, and one never sees an old woman that is not hideous.

But one does not see many old women; there are very, very few old people in Mexico. This is compensated for by the abundance of babies. Babies grow in profusion. One very rarely sees a woman without a baby; and a girl is a woman and married at 13—or even younger. Men and women all wear a shawl, or something worn as a shawl, and it is wonderful to how many uses the women put the shawl. One use to which nearly all women put it, for nearly all women have a baby to carry, is to knot it around the neck, the knot at the back of the neck making a sort of sack in front, in which the baby is carried. The baby is so situated that it can reach the maternal fount; and one sees frequently a woman trudging along with an enormous load on her head, while in the sack made by the shawl in front is safely ensconced a baby busily engaged in filling its stomach. When it has the milk it wants, it lets go and falls asleep. I did not hear a peon baby cry while I was in Mexico. I had expected to see babies carried on the backs of the mothers, as shown in pictures and books, but I did not see one woman so carrying a baby. I saw several small girls carrying babies strapped to their backs.

The peons are small, I do not think that the woman can average much more than four feet in height. Being so small, like the burros, one finds it hard to believe his own eyes when he sees the loads they carry. They prefer to carry burdens on their heads—and what burdens they do carry! They walk along, the baby in front, a great pile balanced on their heads. Sometimes they carry the burdens on their backs, a broad strap passing across their foreheads supporting the greater part of the weight.

JOHN M. STAHL.

Christian Endeavor Work.

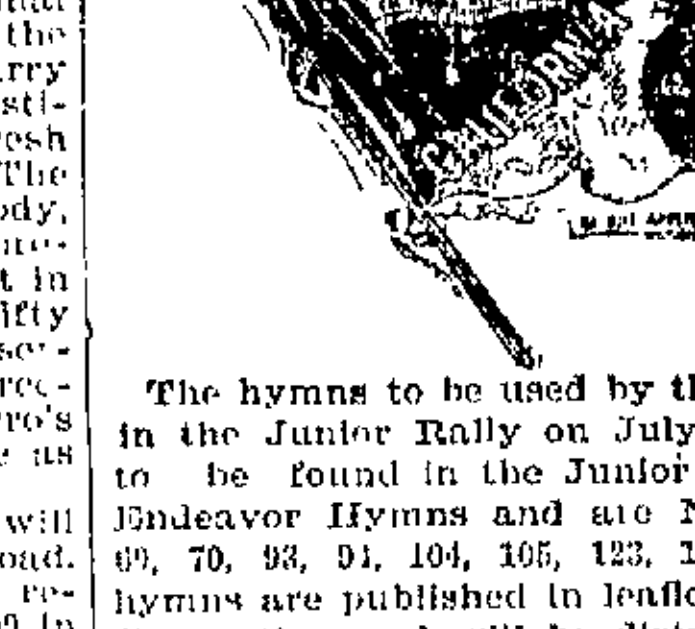

The hymns to be used by the Juniors in the Junior Rally on July 12th, are to be found in the Junior Christian Endeavor Hymns and are Nos. 5, 17, 69, 70, 93, 94, 104, 105, 123, 128. These hymns are published in leaflets for the Convention and will be distributed as soon as they arrive from the East.

Topic for Sunday, June 20: "Our Brother's Keepers," Gen. 4:3-16. The Golden Rule suggests the following programme for the meeting: 1.—A temperance anthem. 2. "The Bible on Temperance" (from the Golden Rule. 3. A temperance hymn. 4. "What Physicians Say" from Golden Rule. 5. A temperance song. 6. Some temperance facts. 7. Sentence prayers for temperance reform. 8. Temperance anecdotes. 9. Reading or recitation, "What the Old Man Said." 10. Temperance anthem. 11. A short address. 12. General participation.

Last Saturday afternoon over three hundred Juniors of the Alameda County Junior Christian Endeavor Union gathered in the First Congregational Church of Berkeley for their Fourth Quarterly Convention. The vice president, Miss Ruth Hoppin, a Berkeley Junior, presided and conducted the opening praise service. The business was transacted by Mrs. Baxley County Junior Superintendent who announced that she had received a letter from Miss Simpson Junior Superintendent of Golden Gate Union asking that Alameda County Juniors furnish the choir for the Junior Rally to be held during the Convention. The South Berkeley Presbyterian Juniors sang one of their pretty songs and a dialogue entitled Grandmother Brown and Grandmother Gray was given by Grace Pratt and Carol Mills Another Song was sung by the First Congregational Juniors of Berkeley. One of the most interesting features of the programme was the exercises called "Character Building" given by the North Berkeley Congregational Juniors. They had some building blocks and built a church putting the parts together as the Juniors repeated verses. The foundation was called "faith in Christ," the walls "works," and the roof "the commandments," and the verses were chosen with reference to the subjects. The little Misses Roberts delighted the Juniors with one of their duets, so much that they only stopped their applause on receiving a promise that the girls should sing again before the programme closed. Another exercise called "Let Your Light Shine" was given by some of the Berkeley Juniors. Not only scripture verses but appropriate sentiments were given by these Juniors and their ideas were illustrated with lighted candles. Miss May Clough recited and the officers of the ensuing year were installed by Rev. Mr. Akers. The officers are Walter Evans of Brooklyn Presbyterian Junior Christian Endeavor, president; vice president, Miss Bertie Berterious First Baptist Junior Christian Endeavor; recording secretary, Miss Luverne Marshall, Market Street Congregational Junior Christian Endeavor; corresponding secretary, Joseph Humphyreys, First Methodist Episcopal Junior Christian Endeavor; and treasurer, Ray Coyle, First Presbyterian Junior Christian Endeavor. The Junior Christian Endeavor of Trinity M. E. Church of Berkeley, had 94 per cent of their members present at the convention and won the banner, which was presented to them by Mr. H. J. Waters.

The convention was closed with a consecration meeting which was one of the best ever held for so many took part without having had time to prepare in any way for it.

The Presbyterian Christian Endeavor Society of Stockton are going to have a "sugaring off" for their next social. The enterprising social committee has two Vermonters on it who have written home for one hundred pounds of pure maple sugar.

One of the members of the society has a large garden and offered the use of it to the Committee. The plan is to have the trees hung with Japanese lanterns and scatter benches under neath them. The maple sugar will be cooked in a large iron pot suspended over a camp fire and when it is done each person present will be given some in a saucer. Little tables will be near at hand and those who prefer to make maple wax may cool the syrup on the ice to be found set on these tables while the others will cream their syrup by stirring it until cool. Those of the members who play the guitar and mandolin have been asked to add to the enjoyment of the evening and have consented to do so.

REAL ESTATE TRANSACTIONS

DEEDS.

FRIDAY, JUNE 11, 1897.

H B and Susie L Belden to Wm J Dingee, E Myrtle 106.6 N 26th N 40 6 E 100 N 275 E 25 S 315 6 W 125 to beg, blk 655, subj to a mtge, $5.

Peter and Mary P Rothermel to C G Raub, SW Pearl and Ruby sts W 115 S 35 E 11 04 N 35.16 to beg, lot 58 and N 10 ft lot 57 map of American Investment Union tract, No 1, $10.

Henry and Emilie Shellhaas to Union Savings Bank, N 34th 132 W Linden W 25 N 101.6¼ SE 28 10 N 87.2 S 87.2 to beg, lot 19 blk 683 Glascock tract. Note—This deed is accepted in full payment of a mtge executed by grantor to grantee Mar 10, '93 and recorded Mar 14, '93 in 459 m 25, $10.

Daniel and Victoria Stuart to Same, Old Tp—N Edwards st 950 E Telegraph av E 100xN 125, lots 20 and 21 Pacific Theological Seminary tract. Note—This deed is given in full payment of certain note and mtge executed by grantor to grantee on Oct 16, '95 and recorded Oct 19, '95 in 509 m 197, $10.

Bessie S Alcayaga to Isabellas Woods NW 24th av 50 NE E-17th st NE 51 NW 155 SW 101 SE 10 NE 50 SE 125 ptn lot 6 blk J, sub 50 Associates tract, $10.

Frank A and Mae G Losh to William J Dingee, SW Sunnyside av with N Oakland av NW 156.73 SW 50 SE 130.33 F 56.46 to beg, lots 17 and 18 blk C, Sather tract, $5.

Jos and Jane Brandenstein to Geo Bross, N Taylor av 401 E 9th st, E 37.90x N 122, lot 10 and E 1.45 ft of lot 11 blk A, map of ptn original Vischer tract, $10.

Caroline W Runkle to P Rahill, W Henry 50 N Webster N 25xW 100, lot 46 block 29 Resub Townsite of Fitchburg, fmly Fitchburg Hd lots, $10.

Malcolm R Bankhead to Agnes J Bell, N 4th st 75 E Castro E 25xN 62.6 being the S 62.6 ft lot 28 blk 47, subj to mtge, Grant.

Kate Kennedy and Wm Crosbie by cmr to Peter H Stubbe, SE Dennison and Valdez sts E 31 3xS 100 being ptn lot 8 block D, Shell Mound tract, $1,309.

C E and Lena C Frisbie to Robert J Cherry, S Handy st 39 80 W from E bdry line Lorin Villa tract, S 120xW 40 being lot 15 Lorin Villa tract, $10.

Columbus Bartlett to Chas A Hooper beg at the end or terminus of E line Hawthorne st 756 3 S from S Antonio av S 475xW 91 being ptn lot 31 in Sec 11 Tp 2 S R 4 E map No 2 of Salt Marsh and Tide Lands, $750.

Hugh J and Agnes J Bell to Malcolm R Bankhead, 160 acres being the SW ¼ Sec 32 Tp 4 S R 3 E, $500.

ALL ALONG THE COAST.

The connection of Elsinore in San Diego county with the outside world by means of long distance telephone lines only serves as a straw to show which way the breeze of general progress is blowing in Southern California.

That is a gruesome story that comes from Anaheim, about the violation of the grave of a young man named Virgil Smith, who was buried at that place twenty years ago. His relatives recently went to have the remains taken up and removed to Downey, in this county, but on opening the grave it was found to be empty. The body must have been removed as early as 1879.

The erection of a new electric power house at Anaheim shows that the old town which has been so often called "Sleepy Hollow," has gotten a move on itself. There is a great deal of solid wealth in Anaheim, which was settled by a lot of conservative Germans about forty years ago under the leadership of John Frohling, a flute and clarinet player. They are not the kind of people that build "boom towns" one day and get sold out by the sheriff the next.

The Santa Ana Chamber of Commerce, which showed its public spirit by giving the Los Angeles newsboys a hearty breakfast at the depot on Sunday morning, has issued a descriptive folder concerning the resources of Orange county, for free distribution at the forthcoming reunion of the Christian Endeavor Association in San Francisco. The Board of Supervisors of Orange county gave $100 toward getting it out, and it was money well expended.

Justice Wells of Santa Monica wants it distinctly understood that he is not one of the "authorities" who consent to operations of gamblers in the seaside town. The Judge intimates that he is ready to do his duty in the premises. Nevertheless, faro, roulette and other games prohibited by law are running in Santa Monica "with the consent and connivance" of the authorities, some of whom hold the theory that "square" gambling attracts visitors who spend money and is therefore beneficial to the town.

The Pasadena News sounds a keynote when it says "settle up the back country." It's the back country that makes the State, sure enough. One great trouble with half the people on this coast is that they want to live either in Portland, San Francisco or Los Angeles. The men who have thrift enough to become rich while living in a city are few and far between. The theaters and other places of amusement take off a little from each day's earnings and leave nothing to show at the end of a hard year's work. The man who goes into the country, if he have business capacity and thrift, stands by far the better chance.

Beware of Ointments for Catarrh That Contain Mercury,

As mercury will surely destroy the sense of smell and completely derange the whole system when entering it through the mucous surfaces. Such articles should never be used except on prescriptions from reputable physicians, as the damage they will do is ten fold to the good you can possibly derive from them. Hall's Catarrh Cure, manufactured by F. J. Cheney & Co., Toledo, O., contains no mercury and is taken internally, acting directly upon the blood and mucous surfaces of the system. In buying Hall's Catarrh Cure be sure you get the genuine. It is taken internally, and made in Toledo, Ohio, by F. J. Cheney & Co. Testimonials free.

Sold by Druggists, price 75c per bottle.

VIENNA COFFEE, 30c LB,

A breakfast delight—Tea and Cracker Store, 901 Washington—three hundred kinds of crackers.

SWEET THOUGHTS

Are sweeter when flavored by the pure candies made by Lehnhardt. At Lehnhardt's can be found all the latest novelties in confections. Our candies are made of the purest materials and contain no deleterious substances. Broadway, near Fourteenth.

FRESH AND PURE CANDIES,

One ticket with every purchase at Nylander's, 1010 Wash. Ten tickets good for 5 cents in trade.

OUR BARBER SHOP.

Our barber shop is clean and new and a place for men in a hurry. Eighth street, near Tribune office.

Bag City Flour—purest.

SUMMER and HEALTH RESORTS

HIGHLAND SPRINGS

On the Border of Clear Lake, Lake County, Cal.

The Great Sanitarium of the West.

New and Commodious Hotel just completed and elegantly furnished. Lighted by electricity. Largest dining room north of San Francisco, (will seat 500 people).

Thousands Cured by the Waters at Highland Springs.

Over 30 Kinds of Mineral Springs

Where on earth can you find so many Valuable Springs in a similar area?

Resident physician in attendance; Superb climate, beautiful mountain scenery, fine trout streams, deer and small game plentiful magnificent drives through the mountains and around the lake, unrivalled mineral waters, baths in variety. Table Unsurpassed anywhere. Reached by the shortest stage route into Lake County—one of the most romantic and beautiful stage roads on the Coast. Round Trip Fare from San Francisco, $8. Hotel rates, $1.50 to $2.50 per day, or $10 to $16 per week.

Take S. F. & N. P. Railway to Hopland, or S. P. R. R. to Calistoga, thence by a short, delightful stage ride to Highland. OPEN EVERY DAY IN THE YEAR. For further information address

Or see in San Francisco J. CRAIG,
L. D. CRAIG, Highland Springs,
316 Montgomery St. Lake Co., Cal.

Send for Illustrated Pamphlet.

BARTLETT SPRINGS

Addition to Dining Room.
New Hotel Cottages.
Accommodations Greatly Increased

HOTEL AND COTTAGES COMPLETELY renovated. The cuisine is perfect.

Resident Physician. Advice as to Use of Waters Free.

Swimming Tank, Mineral Tub, Vapor and Roman Baths. Competent Masseurs.

Only Resort Keeping Paid Orchestra.

Dancing, Tennis, Bowling, Billiards, Croquet, Handball, Shuffle-boards, Livery and Burros.

Rates—Hotel and Hotel Cottages, $10 to $15 per week; Housekeeping Cottages, $3 to $6 per week.

Call or address BARTLETT SPRINGS CO., 22 Fourth street, S. F., or H. R. WARNER, Bartlett Springs, Lake County, Cal. Pamphlets mailed free.

CAMPERS

GET PARTICULARS AND MAPS OF BEAUTIFUL

MESA GRANDE

The new Camping Ground on Russian River in Sonoma County redwoods. Free ground, water and wood. Call or address N. P. C. R. R., 14 Sansome Street, San Francisco, or call evenings at 333 O'Farrell St. During June special excursions every Saturday and Sunday via Cazadero route. ROUND TRIP only $1.50.

J. E. LOCKE, Excursion Manager

PACIFIC Congress Springs Hotel

Santa Cruz Mountains, Santa Clara County

Remodeled and Under New Management

Only 2½ Hours from San Francisco
6 Miles from Los Gatos
10 Miles from Santa Clara
13 Miles from San Jose

Address GEO O. WATKINS, 323 Market St. S F.

HOWARDS SPRINGS The Ideal HEALTH AND PLEASURE RESORT

Is most picturesquely situated amidst the pine forests of LAKE COUNTY—the real SWITZERLAND OF AMERICA.

Elevation 2300 feet; no fog or nasty insects; climate perfect. HOWARD Springs is well remembered by thousands who have been cured by its natural hot mineral baths and fine medicinal drinking waters, while it still remains the MECCA for as many rest and pleasure seekers. Excellent hunting and fishing, reliable saddle and driving horses. The place has changed hands, has been renovated and greatly improved.

Accommodations, Table and Service Strictly First Class.
Postoffice and Telephone on premises. Rates $10 and $12. Special terms for families.
Round Trip $10. Tickets at S.P.Co's offices.
FOR FURTHER INFORMATION ADDRESS
PROF. JULES HEUGEN, - Manager.
Howard Springs, P. O. Putah, Lake Co. Cal.

FOUND AT LAST.

The Best Camping Spot on the Coast—Most Beautiful Spot on Earth.

Dr. C. C. O'Donnell's Mineral Springs at Glen Ellen, Sonoma County, Cal.

The waters of these springs are the greatest remedy for lung diseases, liver, stomach and bladder complaints, rheumatism, catarrh, etc., in the world. The springs are on the Sonoma and Calabegas Creeks, 46 miles from San Francisco, via the S. F. & N. P. or S. P. Ry Co. Four trains daily. The bathing is healthful, luxurious and stimulating. Fish and game are abundant. 20 cottages of 3 to 5 rooms completely furnished, are beautifully shaded by luxurious trees. Church on the grounds; grocery, etc. Lower than San Francisco. Address

DR. C. C. O'DONNELL
1206 Market Street, San Francisco.

Hotel CAPITOLA

3½ miles east of Santa Cruz.

The Seaside Watering place of Central California.

Furnished Cottages, Tent Ground. Climate and scenery unsurpassed. Good bay and river fishing. Address Hepburn & Terry, Lessees of Hotel, or F. Reanier, Supt., Capitola, Cal

NAPA SODA SPRINGS

California's Famous Mountain Spa.

125 Fine Large Rooms.
Hot and Cold Napa Soda Baths.
Sunshine in Every Room.
Running Water and Gas Throughout
Healthful Mineral Water.
Bar, Billiards and Bowling Alley,
Lawn Tennis and Croquet.
Burros to ride.

Address
ANDREW JACKSON
Napa Soda Springs P. O.

Power Motors

ESPECIALLY ADAPTED FOR RUNNING

Coffee Mills

AND FOR OTHER POWER PURPOSES

PRYAL ELECTRIC CO.

966 Broadway

Telephone Main 83

Any Kind of

Flour $1.25 per Sack

—Delivered all over Oakland

J. S. WIXSON
251 B St., Cor. Hollis

TELEPHONE RED 1412.

LISTEN!

If your electric bells or electric gas lighters or burglar alarms are out of order, and you want them fixed swiftly, certainly and cheaply call up or call at the office of the

Electrical Construction & Supply Co.

J. J. HANLON, Manager.

362 NINTH and 1249 BROADWAY. TEL. MAIN 481.

East Oakland Planing Mill

JENKINS & CO.
EAST OAKLAND, CAL.

—WE DO ALL KINDS OF—

CONTRACT WORK, COUNTER MAKING ETC.

The Best Work at the Lowest Prices. Telephone Black 3552

BANKS.

Oakland Bank of Savings

Cor. Broadway and 12th St.

INCORPORATED 1867.

Authorized Capital	$1,000,000 00
Capital Paid in	450,000 00
Reserve and Contingent Fund	152,621 23
Deposits January 1, 1897	4,561,159 56

OFFICERS.

ISAAC L. REQUA .... President
HENRY ROGERS .... Vice President
W. W. GARTHWAITE .... Cashier
E. C. HAGAR .... Assistant Cashier

BOARD OF DIRECTORS.

William R. Davis, James Moffitt, Isaac L. Requa, Arthur A. Smith, E. A. Haines, George H. Collins, Henry Rogers, Horace Davis, William Clift.

General banking business transacted; interest allowed on term deposits; loans on real estate and approved collateral at lowest market rates.

PRINCIPAL CORRESPONDENTS.

SAN FRANCISCO—Bank of California, Anglo-Cal. Bank L'd, Nevada Bank.
NEW YORK—Laidlaw & Co.
CHICAGO—Continental National Bank.
LONDON—N. M. Rothschilds & Sons.

A Large Burglar and Fireproof

SAFE DEPOSIT VAULT

For the Safe Keeping of Valuables. Small Steel Safes for Individual Renters, from $5 to $50 per annum.

Central Bank

Broadway and 14th St.
OAKLAND, CAL.

Authorized Capital	$1,000,000
Capital fully paid up	300,000
Surplus and undivided profits	75,000

THOMAS CRELLIN .... President
W. G. PALMANTEER .... Vice President
C. R. YATES .... Cashier

DIRECTORS.

Frederick Delger, F. K. Shattuck, Charles D. Pierce, J. W. Phillips, W. G. Palmanteer, George C. Perkins, George D. Metcalf, L. C. Morehouse, H. B. Ainsworth, Thomas Crellin, W. S. Phelan.

Transacts a general banking business. Interest allowed on term deposits. Loans made on real estate and approved security. Buys and sells exchange on all the principal cities of the United States and Europe. Principal Correspondents—First National Bank, San Francisco; Chase National Bank, New York; Metropolitan National Bank, Chicago; Nebraska National Bank, Omaha.

—THE—

First National Bank of Oakland

Northeast corner Tenth and Broadway.

Capital Stock paid up $300,000
P. E. BOWLES .... President
G. W. McNEAR .... Vice President
L. G. BURPEE .... Cashier

DIRECTORS—G. W. McNear, A. J. Snyder, E. W. Runyon, Norman Rideout, W. P. Jones, Wallace Everson, L. C. Morehouse, P. E. Bowles, W. H. Chickering, L. G. Burpee.

Principal Correspondents—San Francisco, First National Bank, London, Paris and American Bank, L'd, and Bank of California; New York, National Park Bank; Chicago, American Exchange National Bank.

Union Savings Bank

CORNER BROADWAY AND NINTH ST.

Transacts a General SAVINGS and COMMERCIAL Business.

Capital Fully Paid,	$ 300,000 00
Reserve Fund,	100,000 00
Deposits Dec. 31, '96,	$2,789,500 72

BOARD OF DIRECTORS.

J. West Martin, Thomas Prather, R. S. Farrelly, Hiram Tubbs, C. E. Palmer, William G. Henshaw, A. A. Moore, S. Huff, Herman A. Tubbs, H. W. Meek, Thomas Crellin.

J. WEST MARTIN .... President
WM. G. HENSHAW .... Vice President
A. E. H. CRAMER .... Cashier

Exchange on Foreign and Eastern cities. Interest allowed on all savings deposits remaining three calendar months. No entrance fee. Remittances from the country may be made by express or checks on banks in San Francisco and books will be returned.

CALIFORNIA BANK.

Masonic Temple Building.
Corner Twelfth and Washington Streets, Oakland.

D. EDWARD COLLINS .... President
JOHN W. PHILLIPS .... Vice President
FRANK H. BROOKS .... Cashier

BOARD OF DIRECTORS.

John W. Phillips, Victor H. Metcalf, W. W. Whitman, Charles Jurgens, D. Edward Collins, Benjamin Smith, Anson Barstow, Robert Smillie, James P. Taylor.

Transacts a general banking business. Foreign and Domestic Exchange bought and sold. Correspondence solicited. Special attention paid to the execution of trusts for individuals, firms and corporations.

Correspondents—American Exchange National Bank, New York; Sather Banking Co. and Bank of California, S. F.

UNION NATIONAL BANK OF OAKLAND

Location, N. W. Cor. of Broadway and Twelfth Street.

THOMAS PRATHER .... President
HON. J. WEST MARTIN .... Vice President
CHARLES E. PALMER .... Cashier

DIRECTORS.

Hon. J. West Martin, Socrates Huff, John C. Adams, D. Henshaw Ward, Edson F. Adams, R. S. Farrelly, Thomas Prather.

Exchange—Domestic and Foreign at current rates.

CORRESPONDENTS—Chemical National Bank, New York; N. M. Rothschild & Sons, London; Rothschild Freres, Paris; Die Direction de Disconto Gesellschaft, Berlin; Bank of California, First National Bank, Crocker-Woolworth National Bank, San Francisco.

Funds deposited with correspondents paid here.

FARMERS' AND MERCHANTS' SAVINGS BANK

1103 Broadway near Twelfth St.

Incorporated according to the laws of the State of California, November 10, 1892. Interest paid on deposits. Money loaned on real estate.

OFFICERS.

EDSON F. ADAMS .... President
C. E. PALMER .... Vice President
JAMES C. McKEE .... Cashier

BOARD OF DIRECTORS

R. S. Farrelly, San Leandro; A. W. Schafer, Mount Eden; Samuel Bell McKee, Oakland; William H. Taylor Oakland; H. H. Pitcher, Livermore; John Charles Adams, Oakland; H. F. Gordon, Oakland; F. S. Osgood, Oakland; Charles E. Palmer, Oakland; W. B. Bailey, Oakland; Edson F. Adams, Oakland.

Al Wood & Bros.

Painters and Decorators

SIGN PAINTING

And Window Shades a Specialty.

463 Tenth St

RAILROADS.

Southern Pacific Company

Trains Are Due to Arrive and Leave —AT— OAKLAND SIXTEENTH STREET STATION.

Leave	From June 10, 1897.	Arrive
7.11 a	Atlantic Express, Ogden and East	8:04 p
7:41 a	Benicia, Sacramento, Oroville and Redding via Davis	5:14 p
7:41 a	Vacaville and Rumsey	8:04 p
8:04 a	Vallejo, Napa, Calistoga, Santa Rosa, Martinez and San Ramon	5:45 p
8:37 a	New Orleans Express, Fresno, Santa Barbara and Los Angeles, El Paso, New Orleans and the East	5:34 p
9:37 a	Vallejo	11.45 a
2:01 p	Martinez and way stations	7:14 p
4:34 p	Vallejo, Napa, Calistoga, El Verano, Santa Rosa, Martinez and San Ramon	8:45 a
4:38 p	Benicia, Vacaville, Woodland, Knight's Landing, Marysville, Oroville and Sacramento	5:34 p
......	Port Costa, Martinez, Lathrop, Stockton, Merced and Fresno	11:45 a
5:39 p	Los Angeles Express, Tracy, Fresno, Bakersfield, Santa Barbara and Los Angeles	7:04 a
5:39 p	Santa Fe Route, Atlantic Express for Mojave and East	5:34 p
6:40 p	European Mail, Ogden and East	9:38 a
†8:36 p	Vallejo	†7:14 p
8.36 p	Oregon Express, Sacramento, Marysville, Redding, Portland, Puget Sound and East	7:14 a

NILES ROUTE.
First Street Near Broadway.

6:36 a	Via Seventh St., Niles, San Jose and way stations	......
9:10 a	Niles, San Jose, Stockton, Sacramento, Marysville and Red Bluff	8:37 p
*9.10a	Peters, Milton and Oakdale	*6:39 p
1:35 p	Niles, San Jose and Livermore	6:39 p
......	Niles, San Jose, Livermore and Stockton	6:39 p
5:09 p	Lathrop, Stockton, Modesto, Merced, Raymond (for Yosemite) and Fresno	......
6:40 p	Haywards, Niles and San Jose	7:07 a

A for morning. P. for afternoon.
†Saturdays only.
‡Sundays only.
*Sundays excepted.

The PEOPLE'S EXPRESS COMPANY, the only transfer who will call for and check baggage from hotels and residences, Office, 412-418 Ninth street. Tel. 826.

Local and through tickets sold and information given by
J. H. WRIGHT, agent, 16th st. station.
M. E. DE CORA, agent, 7th and Bdwy.
T. H. GOODMAN, Gen. pass. agent.

Get Out

Into the Mountains

SCENERY—Charming, picturesque, captivating, imposing, majestic, sublime.
CLIMATE—Genial, bracing, invigorating, rejuvenating, upbuilding.
RECREATION—Rusticating, picknicking, camping, hunting, fishing, horseback riding, boating, mountain climbing, excursions.
Or run down to the

SEASHORE

Magnificent hotels, toning and life-giving salt sea air, surf bathing, boating, fishing, driving, wheeling, shell gathering, and all sorts of pastimes.

The season for this sort of thought and action is upon us. All the world, and particularly that portion of it described by California, takes an outing once a year—if it doesn't it ought to.

While making up your mind where you will go and concocting your itinerary, keep as many as possible of these places before your minds eye.

Up Shasta Way—Tavern of Castle Crags, Sweet Brier Camp, Upper Soda Springs, Shasta Retreat, Shasta Springs, Sissons, Mt. Shasta Camp, Klamath Hot Springs.

Lake County and Vicinity—Geysers, Glens Springs, Harbin, Anderson, Adams, Howell Mt., Siegler, Highland and Bartlett Springs, Ardinbrook, Soda Bay.

On Sierra Summits—Lake Tahoe, Independence, Webber and Donner Lakes, Tallac, Deer Park Inn, Sunnyside, McKinney's, Rubicon Springs, Campbell Hot Springs and a score more.

Yosemite and the Big Trees—Santa Cruz Mountains—Los Gatos, Pacific Congress Springs, Glenwood, Felton, Ben Lomond, Boulder Creek.

Southward—Gilroy, Paraiso, Paso Robles and Santa Ysabel Hot Springs.

Along the Shore—Santa Cruz, Capitola, Del Monte, Monterey, Pacific Grove, Santa Barbara, Santa Monica, Long Beach, San Diego.

There will be REDUCED RATES to many of these places. If you haven't all needed information to complete that itinerary call on the nearest Southern Pacific Company agent, or send to T. H. GOODMAN for resort folders.

California Railway to Leona Heights and Mills College.

Trains leave Tidal Canal Bridge, Alameda.

8:00, 9:00, *9:30, 10:00, *10:30, 11:00, *11:30, a. m.; 12.00, *12.30, 1.00, *1.30, 2.00, *2:30, 3:00, *3:30, 4:00, *4.30, 5:00, *5.30, 6.00, *6:30, 7:00, *7:30, 8:00, 9:00, 10:00 p. m.

7:35, 8.30, *9:00, 9:30, *10 00, 10.30, *11.00, 11:30 a. m.; *12:00, 12.30, *1:00, 1:30, *2:00, 2:30, *3:00, 3:30, *4 00, 4.30, *5:00, 5:30, *6:00, 6:30, *7:00, 7 30, 8:30, 9 30 p. m.

*Saturdays and Sundays only.

Passengers from Oakland and Alameda take Alameda, Oakland and Piedmont Electric Railway Cars to Tidal Canal Bridge. Allow twenty-five minutes from Eleventh and Broadway and fifteen minutes from Thirteenth avenue and East Twelfth street. Round Trip Tickets from any point in Alameda or Oak and can be purchased of Alameda, Oakland and Piedmont Electric Railway Conductors.

Fare, 25 cents round trip.

W. M. RANK, General Manager.
1008½ Broadway, Oakland.

The O.R.&N.

DISPATCH FAST STEAMERS

To PORTLAND

From Spear-street Wharf, at 10 a. m.

FARE { $5 First Class / $2.50 2nd Class } including berth & meals

SCHEDULE OF SAILINGS:

S. S. COLUMBIA .... June 12, 22
S. S. STATE .... June 7, 17, 27

Through tickets and through baggage to all Eastern points. Rates and folders upon application to

F. F. CONNOR, General Agent, 630 Market street.
GOODALL, PERKINS & CO., Supt's.

EDUCATIONAL.

AYRES' COLLEGE

325 Montgomery Street, - - San Francisco

Day and evening sessions; 4 months' course; individual instruction in Shorthand; Typing, Bookkeeping, Spelling, Punctuation, Telegraphy, etc. Over 350 graduates placed in positions in 1896.

LIFE SCHOLARSHIP $50. Send for catalogue.

MISS HORTON'S SCHOOL.

Corner Twelfth and Filbert streets, Oakland. Twelfth year opened Aug. 5, 1896. Pupils of both sexes. Kindergarten, Primary, Grammar and High School grades. Accredited by the University of California. See or address

SARAH W. HORTON, Principal,
496 Eighteenth Street.

LOUISVILLE RESTAURANT

—French and Family Dinners—

BANQUETS, PARTIES,
LADIES DEPARTMENTS.

Open Till 12 P. M.

910 BROADWAY John Slavich

IF YOU READ THE TRIBUNE you won't miss anything that is going on in the line of News.

Oakland Tribune.

COMMON SENSE WILL TELL YOU That the best way to bring your goods before the public is by ADVERTISING.

VOL. XXXXIII. PART I--24 PAGES. OAKLAND, CALIFORNIA, SATURDAY EVENING, JUNE 12, 1897. PAGES 1 TO 8. NO. 132.

COULD NOT DECIDE IT

Nothing Results From the Caucus on the Hawaiian Treaty.

MANY CHANGES ARE SUGGESTED

Senator Perkins Is in Favor of Abrogation After a Year.

ANNEXATION IS BROUGHT UP.

Thorough Discussion of the Affairs of the Island Republic.

By Associated Press to The Tribune.

WASHINGTON, June 12.—The Republican Senators were in caucus for two hours today and devoted the entire time to an effort to agree upon a course of action to be pursued with regard to the Hawaiian reciprocity treaty in connection with the sugar schedule of the tariff bill. The meeting of the Senate at 12 o'clock forced an adjournment before there was time to reach a conclusion and the caucus dispersed to meet again at 4:30 in the afternoon. There were half a dozen different propositions submitted to the caucus, the principal of which were the following: By Senator Frye to leave it absolutely to the President to say what shall be done with the treaty and providing against any interference with the provisions of the treaty pending any action he may take.

By Senator Allison, proposition very much in the same line as Senator Frye's but intimating more clearly to the President, the opinion of Congress that the treaty should be modified.

By Senator Perkins a proposition giving notice that unless something is done within a year to continue, the treaty in force shall be abrogated.

By Senator Nelson to abrogate the treaty absolutely after one year's notice and giving the notice as a proviso in the sugar schedule.

The general opinion is that the ultimate result will be an agreement to have the House provision continuing the present treaty in effect coupled with a recommendation to the present negotiations for a new treaty modifying the terms of the present treaty, but without limiting it as to time.

In the course of a speech in the caucus Senator Frye said that the contemplated treaty of annexation with Hawaii would not contain as did the former treaty a provision appropriating $50,000 for ex-Queen Lilluokalani. The President did not approve it and the Hawaiian Government did not ask it.

Senator Nelson of Minnesota led the fight in favor of the abrogation of the treaty. In support of his proposition he presented many figures showing that the imports from Hawaii to this country were much greater than the exports to Hawaii and he claimed that the reciprocity was in favor of the Hawaiians.

He took the last report of the Minister of Finance for the year ending December 31, 1896, and said that the business of American vessels with Hawaii was about one-third as much as that done at the port of Duluth in Minnesota.

Mr. Nelson declared that the whole treaty was a very one sided bargain for the United States.

Taking the sugar imported from Hawaii in 1896, he said that under the Wilson law the exemptions from duty by reason of the treaty would be $4,555,294, under the House bill $8,162,963, and if the new rate schedule was equivalent to 75 per cent ad valorem (and it was possibly 80 per cent) the exemption would be $8,504,623.

This, said the Minnesota Senator, was a donation to the sugar men. For the fiscal year ended June 30, 1894, the last year of the McKinley law, the importations from Hawaii had been $10,065,217, while the exports to Hawaii from the United States were $3,306,157.

Mr. Nelson said that the claim that we owed it to Hawaii to continue the reciprocity treaty because of the acquisition of Pearl harbor was not well founded, as Pearl harbor had been acquired under the first treaty and an ample price had been paid for the harbor.

He said that the United States has paid $15,000,000 only for the Louisiana purchase, yet in the tariff remissions on sugar alone there had been paid $31,000,000 for Pearl harbor. He said that the gift of $8,500,000 that would be given to the sugar trust under the present bill had better be given as a bounty to the sugar producers of the country, which would soon enable this country to produce its own sugar, as Germany and France were doing.

Senator Nelson said that an attempt had been made to show that the trust was trying to have the treaty abrogated. This was contradicted by the fact that the Senator from Maine (Frye), the most earnest advocate of the retention of the treaty in the previous caucus, had moved said the two subjects could in no way be coupled together in that way.

Senator Frye said that the House provision was ample on the Hawaiian question to meet the demands of equity with an additional provision authorizing the President to open negotiations for a modification of the treaty. He stated that President McKinley was prepared to enter upon such a negotiation and added that the Hawaiians were willing to meet him half way in the work. He made a vigorous defense of the treaty and of the policy of maintaining the closest sort of relations with Hawaii, which had been settled and civilized by Americans.

Senator Davis also spoke in defense of the treaty, going into a detailed argument to show that the relations between this country and the Hawaiian Islands should be maintained upon the present reciprocal basis. He especially deprecated the effort to practically abrogate the treaty in any but the prescribed form of proceeding in such cases. Mr. Davis went into the relations between this country and Hawaii at some length. He held that the President be empowered to act in the matter and that beyond this no action should be taken. Meantime the existing treaty should be continued in full effect. In discussing the treaty of 1875 Senator Davis said that Pearl Harbor was a special consideration given by Hawaii for which we gave no equivalent and another special consideration was that Hawaii agreed not to dispose of territory or grant any special privilege of reciprocity to any other power. The value of those considerations had increased from the date of the treaties. This government could not allow any foreign government to acquire Hawaii. It was necessary for the United States to control it. He entered upon the geographical position of the islands and the strategic importance of them to this country. The Hawaiian Islands were destined to be an entrepot and clearing house to a great extent of the enormous commerce of which the Pacific ocean is destined to be the scene. He said that since the treaty American capital had been going to the islands and that they were destined to become American could not be doubted. In fact, Hawaii allowed Americans to become citizens without losing their American citizenship. If we should abrogate the treaties absolutely by statute, we would be guilty of bad faith. American capital to the amount of $50,000,000 had been invested on the faith of the permanency of these treaties, of which the United States would be obliged to throw away the stipulation that no special privileges or territory shall be granted to other countries. If the United States was honorable it would be obliged to give back Pearl Harbor and allow Hawaii to transfer all these rights to England or any other nation. The United States would be obliged to give up every policy enunciated by successive Presidents from Tyler to the present time. The treaty had thrown the carrying trade into ships of the two nations, the greater part being ships of the United States, and its abrogation would be an injury to this nation. Senators Chandler, Hoar and others also spoke for the maintenance of the treaty.

Senator Perkins spoke at some length in support of his proposition, which as originally presented, provided for giving the Hawaiians a remission of one-third of the duty on the importations.

At Senator Thurston's suggestion he modified the proposition so as to make the rate in the future conform to the requirements of whatever treaty might be negotiated in the future.

Senator Thurston announced himself as decidedly in favor of abrogation, although he was, he said, a believer in the wisdom of annexing the Hawaiian Islands to the United States. He said that if the present arrangement, which gives the Hawaiian sugar trust an annual gratuity of $9,000,000 was to be continued in connection with the gratuity yesterday voted to the American trust, which amounted to not less than $5,000,000 a year, it would be utterly impossible to defend the course of the Republican party. He said he had made his campaign last fall largely on the charge that the Democratic party had held out to the trust and he did not view with equanimity the present prospect with regard to Republican legislation. He contended that Hawaiian sugar, being the product of cheap Oriental labor, as long as it was admitted free of duty would render the growth of the beet sugar industry in this country impossible.

Senator Hoar asked if he did not believe that annexation would have practically the same effect. To this Mr. Thurston replied that annexation would bring many advantages of another character and that he would forego any scruples he might have against the free admission of sugar in order to secure the islands as a whole.

Senator Wellington also characterized the Hawaiian sugar production as a trust and also denounced the sugar schedule as a whole. He urged an immediate vote and expressed the hope that the treaty would be abrogated on proper notice.

There were frequent references in the Republican caucus of the Senate today to the probability of a new treaty for the annexation of Hawaii and it seemed to be quite generally understood that such a treaty was included among the possibilities for the near future.

There appeared, however, to be no definite information as to the details and the references were, in general, in character.

No one assumed to speak for the President on this point, but so far as anything was said it was apparently based upon the supposition that the President was prepared to enter into negotiations looking to placing the islands under the protection of the Stars and Stripes as a part of the United States.

Senator Frye referred once or twice to the possibility of annexation and Senators Thurston and Nelson, who strenuously oppose the continuance of the present treaty in effect announced

DECLARED A FORGERY

Judge Coffey Knocks Out the Claims of Laura Milen.

HER CONTRACT WAS NO GOOD.

Sensational Finish of a Suit for a Large Estate.

DOINGS ALL ALONG THE COAST.

The City of Everett Starts With the Grain for India.

By Associated Press to The Tribune.

SAN FRANCISCO, June 12.—Judge Coffey rendered a sensational decision this morning in connection with the contest over the estate of the late Dr. Chas. A. James of this city, holding that an alleged marriage contract under which a young woman named Laura Milen laid claim to half of the estate was a forgery; and that her child was not the child of the decedent, as she claimed in order to secure the rest of the estate.

The estate, which is valued at about $50,000, will be distributed among the Eastern heirs.

WINE-GROWERS HOLD A SESSION.

Sonoma County Figuring on How to Get Top Notch Prices.

By Associated Press to The Tribune.

SANTA ROSA, Cal., June 12.—An important meeting of the Sonoma county wine growers was held at Ridgeway Hall today under the auspices of the Sonoma County Horticultural Society.

Its object was to open a discussion as to the ways and means for maintaining the prices of wine, of disposing in the best manner this year's crops and of getting the opinion of the wine growers as to whether they would ally themselves with the California Wine Makers' Corporation.

All the prominent vineyardists of the county were present. E. D. Sweetzer presided. Among the speakers were A. Sbarbaro and P. C. Rossi, W. J. Hotchkiss of Healdsburg.

The wine men are determined to make a solid stand for the maintenance of the price of wine.

STARTED ON HER MISSION OF MERCY.

The City of Everett Leaves With the Grain for India.

By Associated Press to The Tribune.

SAN FRANCISCO, June 12.—The whaleback steamer City of Everett sailed for India this afternoon with a cargo of grain and other food stuffs for the famine stricken natives of that country.

Prior to her departure Rev. J. G. Hobbs of Jacksonville, Ills., conducted religious services on board the steamer and blessed her and her cargo.

BADLY BURNED.

A Seattle Woman Is Injured During a Fierce Fire.

By Associated Press to The Tribune.

SEATTLE, Wash., June 12.—The two-story residence of Wm. Nael, on Smith's Lane, South Seattle, burned this morning and Mrs. Navel was so badly burned that she is not expected to live.

The rest of the family barely escaped in their night clothes.

One daughter, while endeavoring to escape by means of a ladder, fell to the ground, about ten feet, and was injured internally.

The financial loss was small.

SOUGHT FOR WEALTH AND FOUND DEATH.

Colorado Prospectors Who Met Ill Luck in Foreign Climes.

By Associated Press to the Tribune.

DENVER, Col., June 12.—The death of William H. Korn of Leadville, Col., from yellow fever in quarantine at New York yesterday marks the extinction of one party of prospectors who left Colorado last March to dig for gold in Bolivia.

The other members of the party, Thomas Quayle of Aspen and Frank Okeith and William Hahn of Leadville, died of the fever in Bolivia.

Of another party of four who went from Colorado to Bolivia about the same time only William Hurley survives and he is reported to be ill in quarantine at New York.

has been missing from his home in Buffalo, N. Y. It is feared that he has committed suicide.

M'KINLEY'S JAUNT.

He Puts in the Day Taking in the Exposition Buildings.

By Associated Press to The Tribune.

NASHVILLE, Tenn., June 12.—Quietly and in the presence of only about 150 or 200 people President McKinley left the Maxwell House parlor this morning and with President Thomas, Director General Lewis, Governor Taylor, Hon. Tully Brown, Hon. Ferdinand W. Peck, President of the Illinois Commission, and Mrs. Van Leer Kirkham, stepped into a trap and was conveyed to the Exposition grounds.

The parade of United States troops which was to have accompanied the President as an escort was declared off, owing to the delay it would have caused. Thousands of people attended the interesting Cincinnati Day exercises at the Exposition.

The Cincinnati building was presented by Robert Laidlaw, President of the Cincinnati Commissioners, and accepted by Mayor Caldwell in behalf of the city.

After these ceremonies a reception was given at the building in honor of President McKinley and the visitors from Ohio.

A concert was given in the Negro Building by jubilee singers in honor of the President. When this ended the President and party visited several important buildings.

Death of a Statesman.

By Associated Press to The Tribune.

VIENNA, June 12.—Privy Councilor Von Faulke, formerly rector of the Austrian Museum of Art and Industry, is dead at the age of 72 years.

TROOPS TO THE FRONT.

England Will Take Summary Action With the Tribesmen.

Further Hostilities Are Anticipated on the Afghan Frontier.

By Associated Press to The Tribune.

SIMLA, June 12.—A Punjab infantry regiment has been ordered to proceed to Tochi valley, where a British force of 300 men is escorting a political officer, Mr. Gee, who was recently attacked by an overwhelming force of insurgent natives, instigated by the Mullah of Powindah, a notorious fanatical priest.

The British lost twenty-eight men killed, including Colonel Bunny, the British Commander.

Several regiments are moving in the same direction.

Mr. Gee was the only officer not injured. He believes the whole affair was premediated.

The insurgents spared the life of a native officer who fell into their hands.

The telegraph line leading to the Tochi valley has been cut.

Further hostilities are looked for in the near future.

Mr. Gee's visit was pre-arranged. The natives were sent ahead to Maiza. One of them returned bringing food for the Europeans and Mussulmans when, without warning fire was opened upon the British forces.

All the British officers except Mr. Gee were wounded. The enemy, which at first numbered about 500 men soon increased to 1,000. It is estimated that fifty Waziris were killed and many wounded.

OLIVER LOOKS LIKE THE GUILTY MAN.

He Purchased Material for the Bombs During the Week.

By Associated Press to The Tribune.

LEAVENWORTH, Kas., June 12.—A dispatch from Atchison says that it developed there today that on Wednesday last Joseph W. Oliver, now under arrest for blowing up Governor Smith's residence with dynamite, purchased two sticks of dynamite, five caps and twenty-five yards of fuse in this city.

Oliver was absent from Leavenworth five hours Wednesday and it is now believed beyond a doubt that he is responsible for the explosion.

Oliver refuses to talk. The feeling among the veterans against him is very strong.

Veteran Phillips, another dishonorably discharged old soldier, who is known to be an expert in bomb manufacture, is also under arrest.

Mrs. Smith's condition is somewhat better today, and she is probably out of immediate danger.

SLAPPED HIS FACE.

Politicians Have a Set-To on the Streets of St. Joseph.

By Associated Press to The Tribune.

ST. JOSEPH, Mo., June 12.—Ex-Congressman George C. Crowther assaulted Major John L. Bittinger this morning and this brought blood from the Major's face.

Crowther is the leader of the Filley faction of the Republican party in this section. Bittinger is Kern's chief lieutenant.

The assault was caused by a newspaper interview in which Bittinger called Crowther a liar. More trouble may follow.

VIGILANTES IN DEMAND.

CRIPPLE CREEK, Col., June 12.—There is talk among the people of this

PUT ON WAR PAINT

Indian Stanley Challenged the Officials to a Duel.

THE TRIBESMEN MUCH EXCITED.

A Critical Experience That Has Luckily Now Passed Away.

TROOPS TO BE ON HAND.

The Tongue River Agent Has Had a Very Lively Time.

By Associated Press to The Tribune.

WASHINGTON, June 12.—The Indian Office has received from Captain Stouch, the agent of the Tongue river reservation, a detailed report of the recent trouble at the post resulting from the arrest of the Indian Stanley for the murder of settler Hoover.

The report was supplemented by a telegram received this morning, stating that Yellow Hair and Sam Crow, accomplices of Stanley, had been arrested and delivered to the civil authorities. He adds that the Indians are now quiet at their homes.

Captain Stouch's report indicates that the trouble was largely caused by the conflict between the State and civil authorities and the Federal officials.

While not a shot was fired, there was fear at one time that trouble would be precipitated if the Sheriff and his posse were allowed to take the murderer.

Captain Stouch declined to give him up in response to the demands of the Sheriff and succeeded in avoiding a possible conflict.

The young brave who was accused of the murder had declined to surrender and sent word to the agency that he would fight at 3 o'clock.

After the Indian custom he dressed himself in war dress and took station on the hill near the agency buildings, sending his challenges.

Captain Stouch called the head men together and told them that he would not allow the duel, but that they must compel the brave to surrender.

A large number of Indians had gathered, and in the opinion of the agent it was possible that a fight might incite them to take a hand.

Several days afterward Stanley submitted to arrest and was locked up in the reservation jail. It was then that the Sheriff demanded his custody and threatened to have Captain Stouch arrested for interference.

The Indian was finally turned over to the Sheriff and taken to Miles City. Captain Stouch concludes his report with the recommendation that two troops of cavalry be stationed at the agency, as the settlers are in a disturbed state and the presence of the soldiers would tend to restore confidence.

BRYAN ARRIVES IN NEW YORK.

Hackmen Tell Him He Will Be the Next President.

By Associated Press to The Tribune.

NEW YORK, June 12.—W. J. Bryan arrived here from Troy today. He was met at the Grand Central depot by a large crowd who accorded him an enthusiastic reception.

The party was met by a deputation from the Progressive Democratic Club. A great crowd had gathered to see Mr. Bryan, and as he left the train he was greeted with cheers and repeated cries of "Bryan, the next President of the United States."

As Mr. Bryan left the station all the hackmen waved their hats and renewed the cheering for "The next President of the United States." Mr Bryan again acknowledged the salute.

Entering a carriage with John Brisben Walker and a member of the deputation, Mr. Bryan drove away to the Bartholdi Hotel, where he will stop during his stay in this city.

TALKED OF LYNCHING.

An Unpopular Finale to the Foley Murder Case.

By Associated Press to The Tribune.

LIBERTY, Mo., June 12.—The jury in the Foley double murder case reported a second time that they were unable to reach a verdict.

They were discharged and Judge Broaddus set the second trial for the fall term.

The crowd of spectators was visibly disappointed and after court adjourned there was some talk of lynching the prisoner. It is believed, however, that no trouble will result.

known, but the liabilities are placed at $75,000.

PREVIOUS CAPTURES A RICH STAKE.

The Great American Purse Is Decided at Gravesend Track.

By Associated Press to the Tribune.

NEW YORK, June 12.—The great American stakes for two-year-olds, to be run at the Gravesend track today under the auspices of the Brooklyn Jockey Club, has been favored with the first really pleasant Saturday of the summer and a good crowd is sure to be on hand.

According to the form shown in previous races this year, the contest ought to be between Frohman, Handball, Great Bend, Kite Foote, Previous, Handpress and Murillo, although in this year of in-and-out running all horses in the race have a chance to win. Frohman won the eclipse stakes at Morris Park in a common gallop and was then hailed as the best of the two-year-olds shown up to that time. He afterwards showed a decided change of form in the Expectation stakes, but he is expected to redeem himself today.

The great American was won by Previous by one length; Handball second, one length, Varus, third, nose; Kite Foote fourth.

Time, 1:01¾.

Central Pacific Bonds.

By Associated Press to The Tribune.

NEW YORK, June 12.—The Central Pacific will extend its $25,883,000 firsts, maturing January 1st, for three years to such holders as will subscribe to a bondholders agreement. Provisions have been made for a syndicate to take up at par bonds of holders not wishing the extension.

DIED ON THE OCEAN.

Archbishop Janssen Passes Away on the Steamer "Creole."

He Had Started on a Health-Seeking Excursion to the Netherlands.

By Associated Press to The Tribune.

NEW ORLEANS, La., June 12.—Archbishop Francis Janssen died on the steamer Creole Thursday en route to New York, where he was to take the steamer for Europe, going to visit his family in Holland.

Three years ago he visited them and on his return he was in the best of health. Since then his grace labored hard and for a time it has been apparent that he was breaking down.

Yielding to the importunities of his friends, he decided to pay a visit to his family, believing that a sea voyage would do him good.

Accordingly he sailed on Wednesday and at the ship many distinguished Catholics bade him bon voyage. It was apparent then that the Archbishop was a very sick man.

Mgr. Janssen came to America as a priest, became bishop in Mississippi, and on the death of Archbishop Leray, was appointed in 1888 Archbishop of this diocese, one of the largest and most important in America. His grace labored with great zeal in behalf of the church. His administration of the diocese was most successful.

The remains will be brought to the city tonight from Port Olds and arrangements will be made then for the funeral, which will be a magnificent religious function.

The Archbishop's body was transferred at sea from the steamship Creole to the Hudson of the same line, and will arrive in New Orleans this afternoon.

At the Arch-episcopal residence nothing was known concerning the death of the Archbishop except information conveyed in a brief dispatch from Rev. Jos. Thebault, chacellor, who was with Archbishop Janssen, saying he died suddenly of heart falure.

WILL MAKE A TEST.

The Farrelly Anti-Trust Law Has Stirred Up Topeka.

By Associated Press to The Tribune.

TOPEKA, Kas., June 12.—Preparations are being made today to test the Farrelly anti-trust law passed by the last Kansas Legislature.

A case was brought by the Kansas Retail Grocers against the Kansas Wholesale Grocers Association, a new organization recently formed at Kansas City, for the purpose, it is alleged, of evading the Farrelly law. It is stated that the sugar, tobacco, match, lye and yeast trusts are placing contracts with the new Wholesale Grocers Association with a view to evade the law.

Retailers assert that sugar and other goods are making rapid advances due to the recent new organizations of the wholesalers.

Oppose the Contract.

At the meeting of the San Francisco Labor Council last evening resolutions were adopted protesting against the awarding of the contract for the University printing to the Pacific Press Publishing Company of this city on the ground that the Company was a menace to organized labor.

SIGHT

SPAIN IS SNAPPISH

Premier Canovas Says They Are Not Afraid of America.

HE COMMENTS ON M'KINLEY.

A Spanish Cruiser Fires a Shot at an American Ship.

OUR COLORS THEN RUN UP.

The Commander Decided It Was About Time to Leave.

By Associated Press to The Tribune.

MADRID, June 12.—The Spanish Premier, Senor Canovas del Castillo, in an interview is reported as saying that the alleged demands of the United States in the case of Dr. Ruiz, the American citizen who died in jail at Guanabacoa apparently from injuries received there, must be exaggerated.

The Premier added, however, that if the widow of Dr. Ruiz demanded an indemnity and her claim was shown to be justified, Spain would see that justice is done.

Senor Canovas further remarked: "I do not believe President McKinley has any unfriendly intentions toward Spain, but if the United States departs from a friendly attitude Spain will be able to defend her rights."

FIRED ON AN AMERICAN.

NEW YORK, June 12.—The Ward line steamer Valencia, Captain Skillings, arrived here today from South-side Cuban ports.

Shortly after noon Thursday, May 27th, as the ship was leaving the harbor of Guantanamo, having already saluted the forts and taken down her colors, the Spanish cruiser Maria Mercedes bore down and fired a blank shot across the Valencia's bows.

This was quickly followed by a solid shot, which dropped close under the Valencia's stern.

The Valencia then showed her colors, and the cruiser steamed away toward Santiago.

Captain Skillings, while not willing to make any statement regarding his encounter with the cruiser, said that the Valencia was no stranger to the cruiser, whose commander was well aware that she was engaged in the service of the Ward line.

It was publicly reported at Santiago that the cruiser's captain openly stated that he knew the Valencia was an American steamer, but that he fired on her purposely to compel her to show her colors.

A Bad Wreck.

By Associated Press to The Tribune.

LONDON, June 12.—An excursion train while on its way from Barmouth to Oldham, was derailed at Westhampton near Oswesley, at midnight last night. Nine persons were killed and twenty-five injured.

BEAVER HILL COAL

Now on hand and for sale by all coal dealers and by the agent, JAMES P. TAYLOR.

NEW COMBINATION

WALL PAPER

LATEST DESIGNS

3 Cts. Per Roll

Buswell Paint Co.

Cor. Fourth and Broadway.

BYRON BUTLEY'S

FINE TAILORING

—AT—

Reasonable Prices.

CHAS. H. WOOD

CORRECTLY FITTED

Style and Character

Are shown as clearly in LETTER WRITING as in dress or manners, although hundreds of miles away very unpleasant opinions are formed, simply because care was not exercised in the stationery used.

MARCUS WARD & CO.

Are world famous for high grade stationery. Anyone can use their papers anywhere and feel assured that in style and finish there is nothing finer. We carry their papers and guarantee them genuine.

Royal Irish Linen

Is their greatest paper. Put up in 5 quire boxes at 75c, $1,00, 1.25, 1.50, 1.75, 2.00

Ashes of Roses

in delicate grey tint, made from the above famous paper Empire size with large stylish envelopes. Per box, 65c. Smaller sizes, - 40c, 50c

Scotch Granite

A beautiful combination of blue and grey, very easy on the eyes, exquisite finish. A stylish paper. Per box, with envelopes, 35c.

Linen Floss Bond

A soft shade of blue in their famous bond paper. Light weight, good for domestic or foreign letters. Per box, with envelopes, 40c, 50c.

Birth Announcements

Are now used very extensively. Some are very plain, others elaborate and expensive. As a medium we have a set of 12 cards with letters and crane in burnished silver. Envelopes to hold the babe's name fastened on the card with silk ribbons. Very dainty. Per box, 60c.

A SPECIAL

A Monopress and a Box of Choice Stationery for 35c

The paper is Cutter Mills superior stock. Envelopes to match, put up in a white leatherette box with padded top.

The Monopress is a little instrument that can be worked by a child) with which you can emboss your stationery with your initials in rich old English letters. Will last a lifetime. Are stylish and cost you nothing.

Open Evenings.

M. S. SMITH & SONS,

Booksellers
Art Dealers Stationers

1154-1158 Broadway.

WORKED AN OLD FRAUD.

An Alleged English Nobleman Does Up Colorado Springs.

His Dupes Paid With Checks Which Proved to Be Worthless.

By Associated Press to The Tribune.

DENVER, Colo., June 12.—A special to the Republican from Colorado says: A man who pretended to be a son and heir of the Earl of Hardwicke, arrived in the city several weeks ago and registered at the Antlers Hotel as H. A. Yorke of Leamington, Warwickshire, England.

Yorke left Saturday night ostensibly for Glenwood Springs when he discovered that his dupes were about to learn the truth concerning his claims to nobility.

Before leaving he settled all his accounts with checks on the First National Bank of Trinidad.

Every one of the checks given has been repudiated by the Trinidad bank, and now a score of people, including brokers, tailors, livery people, dentists, shoe merchants and a long list of acquaintances and also the managers of the El Paso and Country Clubs are chagrined at the easy manner in which they were taken in by the effeminate little English appearing fraud.

The matter has been placed in the hands of the sheriff and an effort to locate Yorke will be made.

It is believed he is now in San Francisco.

A New Singer.

Clement Rowlands, the new baritone, will sing Barrie's "Valley of Shadows" at the Central Christian Church tomorrow evening. Mr. Rowlands is said to have an unusually beautiful and sympathetic voice.

HARDY'S

THE SQUARE OF SEVENS — 4 NEW BOOKS

A reliable system of Cartomancy, quaintly bound and printed $1.50

WOMAN AND THE REPUBLIC.

A History of the Suffrage Movement in the United States. Very intelligently treated and up to date. By Helen Kendrick Johnson $1.50

"THE GADFLY"

By E. L. Voynich

BOOKS PERIODICALS SCHOOL

CAPTAIN LEONARD'S LAY.

He Explains Why He Ordered the Troops to Fire.

After the First Volley He Decided to Stop Further Shooting.

By Associated Press to The Tribune.

CINCINNATI, June 12.—A Commercial Tribune special from Urbana, Ohio, says:

Coroner Hewitt has returned from Columbus, where he took official statement of Captain Leonard. He also took Captain Bradbury's official statement at Springfield. He will render his verdict after examining these statements.

Captain Leonard says the mob, about midnight, June 3d, sandbagged and struck the soldiers, tried to take their guns away, reviled soldiers by name and said they would hang the sheriff and Captain Leonard.

The sheriff tried to address the mob, but they drowned his voice. Captain Leonard himself then gave the mob three minutes to disperse, or he would give the order to fire.

The mob shouted: "Shoot, that's what we want you to do. We are armed as well as you and will shoot to kill."

He then drew the soldiers inside the jail and stationed them at the doors and windows.

These events covered the time from midnight till half past two Friday morning, long after Captain Leonard's threat to fire, which he did not execute at the time. It was nearly half past two when he did draw the soldiers inside the jail.

Then he says: "We had hardly got inside when a rush was made to the south side door, followed by blows upon the door with some heavy instrument. A second blow was struck which smashed in the door. At this time I heard pistol shots from the mob, and breaking glass and frightful howling noises. Then I said 'Fire!' During the firing I heard fifty pistol shots from the outside in the south and east sides of the jail. Firing the first volley, I gave the command 'cease firing.' This was immediately after the firing of the troops, which did not continue more than ten seconds."

This was several hours before the lynching.

Captain Bradbury and Sheriff McLain's testimony were taken. The latter is quite voluminous.

It differs from what has already been published only in being fuller and more specific, especially about the call by telephone on Governor Bushnell for more troops, and that he (the Sheriff) told the guards they must not fire any more.

PUBLIC LIBRARY.

It Will Not Be Reopened Until

ATTACK ITS LEGALITY

A Contra Costa Stockholder Demands Reasonable Rates.

IMPORTANT SUIT IS FILED.

Each Company Should Be Able to Pay Seven Per Cent.

MANY GRIEVANCES ARE CITED.

Water Rate Ordinance Alleged to Be Fatally Defective.

The much talked of suit against the City Council relative to the water rates, has at last been started. At 5 o'clock yesterday afternoon, Attorney George De Golia filed the complaint with the County Clerk. E. J. Flanigan, a stockholder in the Contra Costa Water Company, is the plaintiff, while the defendants named are: the City of Oakland and the City Council, composed of C. H. Brosnahan, B. C. Cuvellier, A. Fibush, F. R. Girard, W. D. Heitmann, H. D. Rowe, M. W. Upton, W. B. Pringle, James Henneberry, George J. Earl, and W. Watkinson.

The object of the suit is best outlined in the prayer of the plaintiff which reads as follows:

"Wherefore plaintiff prays judgment and decree that the said pretended ordinance of said city, so set forth as aforesaid, is utterly void and null, and of not effect in law. (This refers to the ordinance establishing water rates.)

"That the rates for supplying water to said city and its inhabitants for the year commencing July 1, 1897, and ending June 30, 1898, and for other years, be so fixed that they will, in the aggregate, afford a reasonable and just compensation for the services rendered and will yield a sufficient annual income to pay the interest or indebtedness, the running expenses and taxes, as well as a dividend of not less than seven per cent per annum, upon the face value of the capital stock of each of said companies.

COURT ASKED TO ACT.

"That the Court issue its mandatory injunction, or other peremptory process, requiring the said Council, forthwith, to fix the rates for supplying water to said city and its inhabitants, for the year commencing July 1, 1897, and ending June 30, 1898, and that said Council give each of said water companies, and all persons interested, due notice and an opportunity to be heard before the said Board, prior to final passage or adoption of any order or ordinance fixing said rates, and to allow said water companies and other persons interested, to introduce evidence respecting the reasonableness and justice of such proposed order and ordinance and to make, by their counsel, such argument or showing upon the subject as they may see fit.

"And that plaintiff may have such other and further relief, as the Court may seem meet and agreeable to equity and good conscience, together with the costs of this suit."

After the customary opening paragraphs, the complaint sets forth that each water company has been to great expense purchasing lands, riparian rights, pipes and plants in order to supply water. The value of property of the Contra Costa Company is set at $5,000,000, while the Oakland Water Company's holdings are placed at $3,000,000.

It is alleged that each company has under contemplation putting in large additions to the plants to supply the increased demand. This will cost the Contra Costa Company $50,000 and the Oakland Company $30,000. In order to secure the funds necessary to carry on the corporations it is asserted the Contra Costa Company has been compelled to borrow $2,000,000 on which $100,000 interest will be due in June of 1898, while the Oakland Company, which was obliged to borrow $1,000,000 must pay $50,000 interest.

It is stated that the running expenses of the Contra Costa Company for the ensuing year will be $50,000, with $25,000 additional for taxes. The Oakland Water Company will also be compelled to expend $50,000, with $12,000 for taxes.

STOCK NOW VALULESS.

Then the complaint goes on to say that the capital stock of the Contra Costa Company is $3,000,000, divided into 30,000 shares, which for many years were in great demand at the par value of $100 each. Now it is averred the actual market value of the shares is not $33⅓ each, and that no interest or dividends are being paid.

Referring to the Oakland Company, it is shown the capital stock amounts to $3,000,000, divided into 30,000 shares of a present market value of $40.

It is contended that each of the stockholders in the companies should receive in dividends not less than 7 per cent per annum, whereas now no revenue is derived.

Next comes the real cause for action, outlined in the following paragraph:

LEGAL BASIS OF RATES.

"That each of said water companies is entitled to have its rates for supplying fresh water to the city of Oakland and its inhabitants fixed that it may receive therefrom a reasonable and just compensation for the services rendered, and that if so fixed its aggregate income, each respectively, from such service would be sufficient to pay the interest on its indebtedness, and taxes upon its property and its operating and other fixed expenses, and to pay dividends to its stockholders, amounting to at least 7 per cent upon the par value of their stock, and that to this end the said Contra Costa Company was entitled and is entitled, to have its rates, for the year commencing July 1st, 1897, and ending June 30, 1898, so fixed and established that its gross income for said year will amount to at least the

ordinance was passed to print by the Council without consideration other than hearing a protest from W. R. Davis, who appeared for the Oakland Water Company to object to the rate for hydrants. Referring to the printing of the ordinance for ten days, the complaint states plaintiff believes it was not correctly published.

THE ORDINANCE ATTACKED.

Then the election of the present Councilmen and the manner in which the ordinance again came up, is recited and it is further alleged that the new Committee on Fire and Water did not consider the ordinance, nor report to the Council as the law requires.

The income of the two companies for the past year ending December 31st, is next shown. It is as follows:

Contra Costa—Receipts—From sale of water, $143,221.35.

Disbursements—Operating expenses, $40,664; interest, $91,653.39; taxes, $20,419.20; total disbursements, $152,737.09.

Net loss—$9,515.74, exclusive of $39,209.92 additional cost in construction.

Actual income of Oakland Water Company—Receipts—$99,620.30. Disbursements—Operating expenses, $47,936.75; taxes, $9,522.21; interest, $57,258.42; total disbursements, $114,767.33.

Net loss—$15,147.03.

The income of the companies during this year will not materially exceed this amount, while the operating and other expenses will be greater.

The complaint specifically charges that the Council failed to fix the water rates in February, as expressly provided by the constitution and laws of the State. The present rates are declared to be "grossly unjust, unreasonable and oppressive."

The ordinance is further declared to be invalid because it does not absolutely fix the rates to be paid by customers and it is averred that by its passage each water company has been materially damaged.

In conclusion, the complaint recites that it is the intention of the Council to enforce the rates provided in the ordinance and the fear is expressed that if the companies refuse to abide by them, action will be taken to seize the plants.

Before the prayer it is set forth that it is neccessary for the court to establish rates by a single decree against all defendants and consumers whereby a reasonable basis of compensation can be provided.

The suit has been assigned to Judge Greene's department.

NOT A PERU'S.

Racey Did Not Call There Before Losing His Memory.

In the articles printed yesterday regarding the strange relapse of the mind of J. W. Racey it was stated that he had been at the saloon kept by Mr. Peru at Elmhurst. This statement was made under a misapprehension, Mrs. Peru having said that she knew Racey by sight and had seen him as he was passing her door that afternoon when he made a bow to her.

This morning Mr. Racey sent the following explanatory note to this paper:

"Oakland, June 12, 1897.

"Editor Tribune:—Will you have the kindness to contradict the statement made in the Tribune of June 11th that I stopped at Mr. Peru's saloon at Elmhurst as I had not been there that day or for two weeks before that time.

"J. W. Racey."

"Witness, S. Racey and L. Racey.

Mr. Peru when seen by a Tribune reporter stated also that Racey, whom he did not know as a drinking man, had not stopped at his place on the day in question. He stated also that his wife in talking on the subject had been misunderstood.

FINAL ENTOMBMENT.

Impressive Services Tomorrow at Mountain View Cemetery.

The services at the entombment of the remains of the late Madame Rosalie Labastida de Coney, the wife of the Mexican Consul General, will be extremely solemn and impressive. Consul de Coney is a foremost Mason and also a prominent member of the Masonic Association. The obsequies will be held at the Herrera Y Cairo Monument Plot tomorrow, in Mountain View Cemetery, at 10:30 A. M., under the direction of the Monument Committee of Gethsemane Chapter, No. 5, of Rose Croix of Oakland, and that of the Masonic Veteran Association of the Pacific Coast.

Mme. de Coney was instrumental in bringing the heart of the martyred Mason, Ignacio Herrara Y Cairo, a past master and ex-Governor of Jalisco, Mexico, to the California Masons for safe keeping.

There will be a large attendance of Masons from Oakland and Alameda, from the French Lodge of San Francisco, of which Mr. de Coney is a member, and from several Mexican societies. All the members will wear badges and red roses, which will be placed on the casket. Major E. A. Sherman will deliver an address at the tomb.

SCHOOL BONDS.

Fruitvale Is Voting Today on the Proposition to Issue $10,000.

An election is being held in Fruitvale to determine the question of issuing bonds for $10,000 for the purpose of building additional schools for the lower portion of the district. There is some opposition to the movement, but it is thought that the issue will be authorized.

Burglars Frightened.

Another attempt at burglary was made last evening, assumably by the same persons who attempted to enter the grocery store of Walsh & O'Brien at Center and Peralta streets the night before.

The attempt last night was made at the grocery store of M. B. Coney & Co., at 737 San Pablo avenue, at the corner of Twenty-second. A pane of glass was taken out of one of the windows, but the thieves, evidently becoming frightened, left before finishing their work.

LICENSED TO MARRY

Fred May Johnson, San Francisco	40
Mary Agnes Burke, San Francisco	27
Charles Lemuel Gifford, San Francisco	21
Alice Conner, San Francisco	18
Louis Person, Oakland	23
Elizabeth Cleveland, Oakland	32
Edward William Matthews, S. F.	45
Julia A. Achard, San Francisco	59
Samuel Jackson Burdock, Oakland	30
Nellie Finnerty, Oakland	22
Frank Le Roy Royce, Dimond	53
Irene Ophelia Bowen, Dimond	52

COULD NOT DECIDE IT

(Continued from page 1.)

tend that the present treaty is entirely one sided in its advantages.

Senator Thurston contended that the best way to insure annexation would be through abrogation of the existing treaty.

A SECOND CAUCUS.

The Republican caucus after considering the Hawaiian reciprocity provision for an hour at its second session decided to refer the matter together with various propositions which had been submitted to the Republican members of the Committee on Finance to formulate a proposition which shall be submitted to a future caucus if not satisfactory to all.

MINISTER HATCH MAKES A CALL.

Further Arguments Are Advanced on the Annexation Line.

By Associated Press to The Tribune.

WASHINGTON, June 12.—Mr. Hatch, the Hawaiian Minister and Lorin Thurston, ex-Minister to the United States, called at the State Department this afternoon and spent half an hour in close consultation with Assistant Secretary Day.

They said upon coming away that their business was unimportant, but declined to state its nature.

All that could be gathered from the State Department was that the visit had no reference to the trouble that Hawaii is experiencing in the effort to control the entry and colonization of Japanese laborers.

As it is well known, however, that the Hawaiian representatives are losing no opportunity to impress upon Congressmen and other public men the necessity of speedy action in the direction of the annexation of the islands, lest the chance be lost to the United States, it is probable that the Minister profited by his visit to Judge Day to make some representations in the case and perhaps to make suggestions for a treaty.

No confirmation can be secured as yet of the report that the Hawaiian Legation here has made the demands of the Japanese Minister at Honolulu the subject of representations to the State Department, yet it is not doubted that the State Department is acquainted with the nature of the notes exchanged on this subject from one source or another, perhaps through Consul-General Mills at Honolulu, if not through the Hawaiian Legation here.

It is not the policy of the State Department to commit itself needlessly in advance upon such questions as are presented in this controversy between Japan and the little island republic, but it appears that Hawaii is not insisting upon exercising a right in the regulation of emigration that the United States has asserted without contradiction from any source, it may be regarded as settled that Hawaii will receive the support of our Government to that extent at least.

THE SUGAR SCHEDULE COMES UP AGAIN.

Vest of Missouri Arraigns the Speculators in the Stock.

By Associated Press to the Tribune.

WASHINGTON, June 12.—The Senate today listened to a speech by Senator Vest of Missouri arraigning the sugar schedule and saying that the speculators in sugar stock understood the value of the schedule to the trust if the Republican Senators did not.

McEnery of Louisiana, who had voted against the Democratic party on many tariff schedules, then made a long and strong speech in defense of his position and in favor of protection. He advocated the sugar schedule as necessary to the producers and asserted that under it America before many years would produce all her own sugar and some for export.

A vote was taken on the Jones amendment to remove in effect the Dutch standard of classification and it was rejected by 29 yeas to 32 nays.

CALL FROTHING SPIT.

Medical Men Are Fighting Again Over the Consumptive Cow.

Editor Tribune Sir:—In Thursday evening's Tribune there appeared an article written by a certain learned physician in Oakland which put on record curious statements concerning certain heretofore undiscovered facts in bovine physiology. For lo and behold according to the statements of the above mentioned worthy gentleman a cow has been discovered by our city health officer which wanders through the streets and apes the apes the practice of its human brethern and actually spits on this side and that during the course of its journeyings.

History, as written by the medical chronicler does not state whether the aforesaid cow chews tobacco and smokes in order that it may get the fullest enjoyment from its expectorating habit, nevertheless it may be fairly presumed that these accomplishments were possessed by this talented beast and that our historian intended to add such interesting particulars when he had sufficiently aroused the curiosity of the public in regard to the anomaly he had discovered.

I feel sure that the Board of Health will be under great obligations to this esteemed investigator for pointing out this hitherto unknown fact, that a cow may spit and thus enabling them to take still further precautions against so dread a disease.

The profession of medicine will be under further obligations to this modern Aesculapius for showing that the majority of its members know not the use of the microscope and I feel sure that, if the attention of university and

UNEARTHED A MYSTERY.

Startling Discovery by Two Boys in an Indiana House.

A Long Cut Over the Skull Creates the Theory of Murder.

By Associated Press to The Tribune.

RUSHVILLE, Ind., June 12.—The discovery of a woman's head buried in the earth in a cellar of a vacant house in the center of the city, has aroused intense excitement here.

Two boys were in the cellar rummaging among some old barrels and boxes when they made the discovery.

The head is that of a woman probably 35 or 40 years old. The flesh has decayed, leaving the skin hard and dry and pressing tightly against the skull. There are thirteen teeth, six upper and seven lower, looking as bright and natural as if their owner was alive.

A mass of short, heavy, blonde hair crowns the head, with bangs in front. The facial appearance gives rise to the belief that the owner of the head in her lifetime possessed great beauty. A long cut or incision in the skull over the right ear tells how the woman met her fate.

The discovery of the head has given rise to all manner of conjectures as to the woman's identity, who buried the head and how it got there. The prevailing opinion is that the woman was murdered, her body buried elsewhere and the head buried in the cellar.

Many believe that the head is that of Pearl Bryan, murdered at Fort Thomas Kentucky, by Scott Jaskson and Alonzo Walling. This woman has been dead three or four years, while Pearl Bryan met her fate but a year and a half ago, which explodes that theory.

BLACKED HIS EYES.

A Shoe Thief Loses His Plunder and Gets Into Jail.

William Graham lies in the City Prison with a pair of black eyes and a charge of petit larceny hanging over him. While under the influence of liquor last evening, Graham tried to steal a pair of shoes from the front of Samuels' shoe store on Washington street. There happens to be in the employ of the shoe firm a clerk named W. J. Seers, who has spent considerable time in boxing lessons. Seers was near the entrance of the store when Graham came along, and saw Graham pick up the shoes and start off with them. It was not long before the athletic clerk had overtaken the thief, but instead of turning Graham over to the police, Seers commenced a little chastisement on his own account. In less time than it takes to record it, Graham was lying on the sidewalk with his eyes blackened and his nose bleeding.

A patrol wagon was summoned, and Graham was taken to the Receiving Hospital. The clerk had left the scene of the encounter, and Graham told the patrol driver that he had got pepper in his eyes.

At the hospital it was found that there was nothing in the pepper story, so Graham was taken to the City Prison, where Seers appeared later and swore to a complaint charging him with petit larceny. In the Police Court this morning, Graham pleaded not guilty, and his trial was set for June 14th.

TRAINMEN ARRESTED.

They Are Held Responsible by a Jury for Young Davis' Death.

At the inquest at San Pablo yesterday into the death of Chris W. Davis, who was killed by a train, the jury found that death was caused by the carelessness of Engineer George Pope and Fireman Carl Engelberger, and that the California and Nevada Railway is responsible for the accident.

The companion of the lad who was killed testified that they were out with a wagon hunting squirrels. In the afternoon they parted and young Davis crossed the track to get a squirrel that had been left in a sack. Davis was away several minutes before the train passed. He did not return to the wagon and his companion drove off without him.

Engineer Pope testified that he was looking sideways when the boy was killed and the fireman said he was on the tender trying to keep cows off the track by throwing coal at them.

The jury returned the following verdict:

"We find that death was caused by the carelessness of Engineer George Pope and Fireman Carl Engelberger, and we hold the California and Nevada Railroad Company responsible."

The father of Davis swore out warrants for the arrest of the trainmen and they were arrested and released on $1,000 bonds.

MUSIC IN THE PARK.

An Open-Air Concert Will Be Given at the City Hall Tonight.

The Second Regiment Band will give a concert this evening at the City Hall Park. The concerts have hitherto been given Friday evenings, but the change is made as it is thought the concerts will be more attractive Saturday nights. The programme is as follows:

March, "Handicap" ..... Rosey
Overture, "Champion" ..... Wiegand
Valse di concert, "Chinese Lanterns" ..... Darcey Jaxone
Selection, "Beggar Student" ..... Mullocker
"Werner's Parting Song" ..... Nelson
(Solo for cornet by M. Callender.)
March, "Reading Commandery" .....
Valse Oriental, "The Harem" ..... Bucalossi
Schottische ..... Widmer
Selection ..... Flotow
Galop, "Jolly Times" ..... Faust

Police Notes.

Henry Slaughter, a colored Southern Pacific car porter, who is charged by William Bland, a colored Oakland saloon keeper, with embezzling $10, has pleaded not guilty and will be tried Monday.

G. E. Schimpff of 224 Second street, who was arrested for failing to provide for his minor child, has pleaded not guilty. He will be tried Monday. Schmidt has been

questioned on the Board of Public Works for improvements on school property; for raising the Tompkins school building and placing a cement floor under it; and for ordering a sewer system placed at the Prescott school building.

OBSTRUCT THE WALKS.

Superintendent Miller's Views Regarding Curbstone Stores and Ornaments.

Superintendent of Streets Miller has received a communication from Secretary Webb N. Pearce of the Merchants' Exchange asking him to enforce the law in regard to the keeping of the sidewalks in the business portions of the city free from obstructions. Mr. Miller says he will take no action in the matter till after he has had conferences with the members of the Merchants' Exchange and the Board of Trade. He will go before the Merchants' Exchange at its meeting next Tuesday evening and explain the effect of enforcing the ordinance.

"If any part of the ordinance is to be enforced," said he to a Tribune man today, "I shall have to enforce it all. I can make no discrimination in the matter. I think the ordinance was intended to give power to the officials should any serious obstruction occur, and I really don't believe that the people realize the full import of the ordinance. If it is enforced, I shall have to remove all bootblack stands, which are a public convenience, all corner stores and all signs.

"Of course, I am ready to carry out the will of the people. I realize that the candy stores on the corners are a hardship to the candy merchants who conduct their business in stores and pay a high rent, but under the ordinance I must treat all alike."

DR. WHITAKER HONORED.

A reception was tendered to the Rev. Robert Whitaker, pastor of the Twenty-third Avenue Baptist Church last evening. It was the occasion of the anniversary of the Rev. and Mrs. Whitaker's marriage. The parishioners presented them with a silver set. Appropriate speeches were made by the Rev. Charles Hobart, Dr. Morse and several of the professors of California College. Refreshments were served during the evening.

C. W. Kinsey, Dealer in Fine New and Second-Hand Furniture, Carpets, Ranges, Etc.

"Modern" furniture bought or exchanged. Auction sales on premises. Call and see us. 462-464 Thirteenth street.

Bay City Flour makes the best bread.

HARDING'S HOTEL and bar. Wines, liquors and cigars. Cor. Park ave. and Eleventh ave.

For Sale

And must be sold, the entire line of useful household articles, consisting of parlor, dining and bedroom furniture, stoves, tinware, crockery and glassware, in stores of H. Schellhaas, Eleventh street. Positively the last week in the new brick building. By order Chas. Wollpert, trustee.

Special Trustee's Sale

At Schellhaas' store, on Eleventh street, by Charles Wollpert, trustee.

BORN.

BATEMAN—In Alameda, June 10, 1897, to the wife of I. C. Bateman, a daughter.

DIED.

WHITMORE—In this city, June 11, 1897, Ezra Whitney Whitmore, father of Welles Whitmore of Oakland, Hiram W. of Houston, Texas, Miss E. F. Whitmore of Minneapolis, Minn., and Mrs. L. E. Prindle of Kansas City, Mo., a native of Geneva, Ontario county, New York, aged 81 years, 10 months and 11 days.

Friends and acquaintances are respectfully invited to attend funeral service SUNDAY, June 13, 1897, at 2 o'clock P. M., from the residence of his son, Welles Whitmore, 1215 Jefferson street. Interment, Rose Lawn Cemetery, Kansas City, Mo.

MARSHALL—In this city, June 11, 1897, George Marshall, a native of Azores, Portugal, aged 82 years.

IDEAL BREAKFAST FOOD.

Bicycles At Reduced Prices

A limited number of ladies and gents wheels, black enamel, any tire, each wheel guaranteed.

$40.00

SUNDRIES AT CUT PRICES . . .

We leave these prices to the observation of the rider.

Bunker Saddles, pneumatic, $2.00 each
Messenger Saddles, hygenic 1.75 each
Toe Clips, "O. K." - - - 15 pair
Twenty Century Lamps - - 2.50 each
Oil Cans - 5c each ½ pint Oil 20c can

Other goods in Proportion.

OAKLAND CYCLERY 1221 to 1227 Broadway, Oakland
C. G. Field, Manager

THE PACIFIC RESTAURANT OYSTER HOUSE
466 ELEVENTH STREET
BETWEEN BROADWAY AND WASHINGTON,
Under New Management

TRIBUNE CLASSIFIED.

RATES FOR TRANSIENT CLASSIFIED

One cent per word for one insertion.
Two cents per word for 3 insertions.
Two and one-half cents per word for 6 insertions.
Rate per line one month.....50 cents.

SITUATIONS WANTED.
Half a cent per word for one insertion.
One cent per word for three insertions.
Two cents per word for 6 insertions.
Tribune Publishing Company,
W. R. DARGIN
President.
C. A. DOYLE, Advertising Manager.

PERSONALS.

WHAT IS YOUR VOCATION?
HAVE YOU PROSPERED?
WHAT ARE YOUR HOPES?

Mrs. DR. F. CLARK will lift the dark veil of your future life; she gives you valuable ADVICE and AID in all affairs of life, of private as well as of business nature, as, for instance, pertaining to Love, Matrimony, Friendship, Business, Law Suits, Contested Wills, Divorce, Damage Suits, Mining.

She discovers lost or stolen property, finds buried treasures, prevents sickness, misfortune; reconciles the separated, thus restoring lost happiness.

Every person is adapted to some particular business, profession or trade which may justly be termed their true vocation, and yet more than half of you are fighting against an unknown fate for fame, fortune and position which you do not and cannot obtain until you find your true vocation. Hours, 9 to 6 daily. Send stamp for circular and special terms. MRS. DR. F. CLARK, 1206 Market, S. F.

MRS. A. INGRAM, Spiritual Medium, Magnetic Healer, diagnoses diseases without asking questions or with lock of hair; psychometric; articles read; sittings daily. Residence, 1524½ New Broadway, Oakland, Cal.

LADIES' TAILOR MADE Skirts and Jackets, $5; fur and sealette capes made over and relined. Mrs. Benson, rooms 62-63 Macdonough building.

FORTUNE TELLING, 25c; 519 Sixteenth st.; ladies only; hours 2 to 8 P. M.

BUSINESS PERSONALS.

FURNITURE WANTED — We will give you more cash for your furniture and household goods than you can get anywhere. J. A. Munro & Co., 1517-19 Park st., Alameda, general auctioneers, Tel. Red 423.

ATTORNEYS.

BROOKS & HARGIS, Attorneys-at-Law, Parrott Bldg., San Francisco. Telephone Jessie 601.

PHIL M. WALSH—Attorney-at-law; City Justices' Court Building, SE cor. Broadway and Eighth sts.

J. E. BARBER — Attorney, Notary; 906 Broadway; Tel. 1058 Main; State and Federal Courts.

GEORGE W. LANGAN—Attorney and counselor-at-law, Livermore, Cal; practices in all courts.

BEN F. WOOLNER—Attorney and counselor-at-law and notary public. 1008½ Broadway, rooms 7 and 8.

CLINTON G. DODGE—Rooms 15 and 16, 908 Broadway.

FOX & SMITH—Attorneys-at-law, Pacific Mutual Building, entrance 6, fourth floor San Francisco.

FRICK & GOODCELL, Attorneys-at-Law, Blake & Moffitt building, rooms 43-44.

GEORGE E. DE GOLIA—967 Broadway, northeast cor. of Ninth street, Oakland, room 3, telephone No. 38.

JOHNSON & SHAW—Law office, 921 Broadway, rooms 2, 3 and 4.

MELVIN C. CHAPMAN—Attorney-at-law, 957 Broadway, Oakland, Cal., rooms 3, 4 and 5.

BROOK & CHURCH, Attorneys-at-law, room 3, district attorney's office, Court House.

NYE & KINSELL—Attorneys-at-law 561 Broadway.

R. M. FITZGERALD—Attorney-at-law, 554½ Broadway, rooms 1 and 2, Oakland.

SAMUEL BELL MASTEN, JR.—Attorney-at-law, 957 Broadway, Oakland, Cal.

FOR SALE MISCELLANEOUS.

NOTICE—Having found that in the stores of H. Schellhaas about twice the amount of goods were on hand that we expected, we will continue our sale in the old store, Odd Fellows' building, Eleventh st., until all is sold out; good articles in the household line at half price. Charles Wollpert, trustee.

A FEW gentle work horses for sale cheap or for rent for several months; suitable for camping parties. Inquire at Oakland Meat Co., 462 Ninth st., or at Stock Yards.

PIANO FOR SALE—Nearly new, Decker, upright; has brilliant tone. 2241 Santa Clara ave., near Oak st., Alameda.

FOR SALE—Top surrey in first class condition; bargain; $75. At coal yard, Twenty-first and Adeline sts.

SECOND HAND PLANKING and firewood for sale cheap at the Eighth st. bridge.

FRESH DURHAM COW with calf for sale. Enquire A. H. Bauerle, 474 Grant ave., east of Telegraph ave., Temescal.

FOR SALE.—Top surrey in first class condition. Bargain—$75. At coal yard, Twenty-first and Adeline streets.

FOR RENT CHEAP.—Two tents, 12x12, 697 Park avenue, East Oakland.

FOR SALE—Second-hand coffee mills, counter, and platform scales, safe, store trucks, show cases, National Cash Register, etc. Livingston Bros., 843 Broadway.

FOR SALE—At a bargain; owner retiring from business; a first class butcher shop with large refrigerator and heavy white marble counters; best paying route in Oakland; can be bought dirt cheap. Address P. O. Box 425, Oakland.

FOR SALE—A fine, sound black horse, seven years old; weight 1,100 pounds; also covered wagon and harness. Apply Laurel Market, 1121 Thirteenth ave., East Oakland.

COLUMBIA BICYCLE, good as new, for sale or will exchange for diamond. Apply at 909 Fifth ave., East Oakland.

FOR SALE—Good second hand Wilshire Safe. Apply 516 Washington st. F. J. Edwards.

AN ELEGANT NEW PIANO must be sacrificed at once; can be seen at 711 Sixth st., near Castro st., before 11 A. M. and after 6 P. M.

PICTURES FRAMED at 25 per cent reduction, 40 on framed stock; installments or rent; finest and largest stock in town. Wilhelm's Art Store, 520 14th st., bet. Clay and Washington.

SPIRITUALISTS.

FURNISHED ROOMS TO RENT.

FURNISHED pleasant room in private family, within ten minutes' walk of postoffice; give particulars and price. F. S., 726 Bush st, San Francisco.

A TENANT wanted for two or three furnished rooms for complete housekeeping, at a reasonable price; sun all day. 1911 Webster st.

VICTORIA—Nice sunny suites for light housekeeping, with bath and laundry free, and also single rooms for gentlemen; rent reasonable.

TWO OR THREE pleasant rooms, furnished for housekeeping; desirable location. 870 Castro st., cor. Eighth.

COLUSA HOUSE—Furnished rooms for housekeeping; sunny and central; gas stove and all modern conveniences; no children. 1010½ Washington st.

FOR RENT—Four handsomely furnished, sunny rooms, with a nice parlor, piano, library, etc.; convenient to local and electric cars; rent reasonable; club or party of gentlemen. Call 924 Filbert st., Oakland.

FURNISHED ROOMS—Inquire at 320 Fourteenth st.

FOR RENT—Furnished rooms for housekeeping; also furnished or unfurnished flat of 19 rooms. Apply 421 Sixth st.

TO LET—Furnished housekeeping rooms, also nice furnished rooms for gentlemen; very reasonable rent. 869 Washington.

TO LET—Large furnished side room, bath, fire, running water; in private family; two blocks from Washington st.; rent $6; gentlemen only. 616 Eighth st.

THE VICTORIA—Nice sunny suites for light housekeeping; Bath and laundry free. Nice sunny rooms for gentlemen; Rents reasonable. 563½ Clay st.

TRUNKS MOVED, 25c. each. 424 Tenth st.

UNFURNISHED ROOMS TO LET.

FOR RENT—Three large unfurnished rooms down stairs; modern improvements. 1208 Fifth st., near Adeline station.

SUNNY SUIT of rooms to let, suitable for office purposes, at Abrahamson Bros., southeast corner Thirteenth and Washington streets.

ROOMS WANTED.

WANTED—Furnished pleasant room in private family, within ten minutes' walk of Postoffice; give particulars and price. F. S., 726 Bush st., San Francisco.

FURNISHED OR UNFURNISHED sunny room wanted with Protestant family by gentleman and wife, with or without meals; both away greater part of time. Address E. B., box 3, Tribune office.

A YOUNG LADY TEACHER and student of the University of California, in return for her room, is desirous of taking charge of a home while parties are away for the summer; state particulars. Address A. B., box 1, this office.

ROOMS AND BOARDING.

FIRST CLASS rooms and board in a private family, near narrow gauge depot; terms reasonable. Call 263 Twelfth st.

FURNISHED ROOMS with board at 320 Fourteenth st.

PLEASANT HOME, near business center; sunny rooms, pleasant grounds and excellent table. 156 E. 12th st., cor. 3d ave.

HOUSES FOR SALE.

$1600—A Bargain; $900 cash; mortgage $800; 4-roomed cottage and bath; lot 25x100, N. side of 16th st, bet. 24th and 25th ave., E. Oakland. Within one block of electric cars; sewer connections and water. Inquire J. S. Riley, No. 906 Broadway, room 47, or res. cor. Fruitvale ave and 14th st., Fruitvale.

FOR SALE at a bargain, a five room house with lot 50x150 ft.; street work all done; good location and within five minutes' walk from local trains; price $1,200. Apply to Albert Schmidt, 630 East 12th st., East Oakland.

HOUSES FOR RENT.

FOR RENT—Two months or longer, furnished story and a half cottage of ten rooms. 1686 Valdez st., or address M., box 1, this office.

HALLS TO LET.

GRAND ARMY HALL to let. Apply 1115 Broadway.

OFFICE TO RENT.

SUNNY FRONT OFFICE—First floor, Brown Building, 478½ Tenth.

FLATS TO RENT.

TO LET—Upper flat, seven rooms, bath, washtubs, two entrances, suitable for one or two families. Southeast corner Seventh and Webster sts.

FLAT FOR RENT—712 Third st., between Castro and Brush; upper floor, parlor, bedroom, kitchen and bath; rent very cheap; everything convenient.

TO LET—Six room flat, furnished, at 467½ Tenth st., or will let some rooms for housekeeping. Apply to S. A. Coburn.

TWO NEW FLATS, six and seven rooms, for rent; Eighth and Madison, opposite park. Apply 155 Eighth.

PHYSICIANS.

DR. J. H. JOSSELYN, the great specialist, still offers his valuable services to the unfortunate. With a mind matured and enriched by studies of an advanced order; there is hardly a disease in the catalogue of human ills he cannot treat to a perfect cure. Ladies he is always ready to assist you. His knowledge has been strengthened by extensive experience. No case peculiar to your delicate organism is beyond his sure control. His female monthly remedies are sure and safe in their effects. His tried and valuable remedies for lost manhood are never failing in their action, and are warranted for both young and old. He excels all others in the cure of private diseases. Over 50 years of practice enables him to warrant a cure in all cases. Consultation parlors, 905 Market street, rooms 11 and 12, San Francisco.

GREAT CHANCE—For sixty days only, you can buy a beautiful lot in the Jones Tract, in the best part of Elmhurst; cement sidewalks; graded streets; city water; very low prices; $5 and $10 per month, without interest or taxes. Every house built on this property rents at once; houses built on easy terms. See owner, A. Jones, Elmhurst, or L. L. M. Salsbury, agent Elmhurst Land Co., 465 Ninth st.

WANTED—MISCELLANEOUS.

WANTED—Typewriter, cheap for cash; must be in first class condition. Address Jonah, box 1, Tribune office.

WANTED TO BUY—A second hand Automatic (Wilcox & Gibbs) sewing machine, for cash. Address O. F., this office.

SITUATIONS WANTED FEMALE.

A SCANDINAVIAN GIRL wants a situation to do general housework in country. Apply 475 Ninth st.

MRS. HAROLD'S Employment Bureau, 815 Eighth street; furnishes first-class help of all nationalities at short notice.

A SWEDISH GIRL wants place as cook in Oakland; good references. Address 715 Jefferson st., Oakland.

A YOUNG GIRL wants place to do second work; two and a half years in last place; can give references. Please call at 564½ Twenty-sixth st.

WOMAN wishes situation to do general housework or care for invalid. Call 459 Sixth st.

A REFINED, well educated young lady desires position as companion in nice family; comfortable home more than remuneration; references exchanged. Address box 17, Evening Post office, San Francisco.

COMPETENT WOMAN wants work by day. Apply Union Hotel, E. 12th st. and 13th ave.

EMPLOYMENT OFFICE — Mrs. Cattel, 525 Eighth st., near Clay; German, Scandinavian, all nationalities; referenced cooks, nurses, second girls, coachmen, gardeners, etc. Tel. 1281-black.

A GERMAN girl wishes situation to do upstairs work or as nurse girl. Call at 368 Ninth street.

LADY of experience wants the care of children at her home, 1020 Linden st., cor. 24th.

WOMAN wants a situation as cook or general house work; best references. Call 316 Kirkham st.

FEMALE HELP WANTED.

WANTED—A first class cook and housekeeper for three months, in small family; good wages; references required. Apply Mrs. L. C. Marvin, 1153 Washington st.; tel. 2014 Red.

WANTED—Nurse girl and assistant; no washing; $3 to $10 per month. 1019 Wood street.

SITUATIONS WANTED—MALE.

MAN and wife would like position to care for residence during absence of owners. References given. Address room 17, 542 Seventeenth street.

ORPHAN boy about 14 years of age wants home in family where he can work for his board, etc. Willing to work. Understands work about horses. Apply to his guardian, 1408 Telegraph avenue.

MALE HELP WANTED.

DETECTIVE—We want a man in every locality to act as private detective under instructions; experience unnecessary. Address Co-operative Detective Agency, Nashville, Tenn.

AGENTS WANTED.

AGENT for telephone tablet, wonderful sprinkler, bicycle specialties; pays $5,000 yearly; enclose stamp. Victory Mfg. Co., Cleveland, O.

DENTISTS.

OHIO DENTAL PARLORS—Extracting, 25c and 50c; filling, 50c up; crowns, $3 up. 906 Market st., S. F.

S. A. HACKETT, D. D. S., removed to 1168 Washington st., S. E. cor. of 14th.

DR. CHAS. P. EVERTS, Dentist, 26 Montgomery st., San Francisco, rooms 1-2-3; office hours 9 to 12 A. M. and 1 to 5 P. M.

DR. W. E. TAYLOR, Dentist, Central Bank building, rooms 201-224; hours 9-12 and 1-5; Tel. 2381 Red.

J. M. DUNN, D. D. S., 1155 Broadway, rooms 27, 28, 29. Office hours, 9 A. M. to 5 P. M.

FULL SET OF TEETH, $7; warranted 5 years; painless extraction; see our new combination plate; thinnest, lightest, coolest plate made; warranted 20 years; fillings 50c; crowns $3.50. Chicago Dental Parlors, 24 Sixth st., San Francisco

CITY REAL ESTATE.

SNAP!—$7 per foot, worth $15, beautiful lot; 44x100, Clinton Mound tract, right in town, 12 min. from Bdway, charming view, healthy location, 3 min. from electrics; must sell; owner going East. Address T. Ellis, this office.

EDUCATIONAL.

ROSCOE EAMES, instructor in shorthand; gives private lessons at your residence; shortest method; lowest terms; first class references. Address Roscoe Eames, care Hardy's Book Store, Broadway st.

MEDICAL.

MARCUS L. LEVY, 24 Turk st., San Francisco, rooms 21, 25 and 26, German specialist for private diseases of male and female; electric and massage treatment at all times; moderate charges and business strictly confidential; all treatment taken by contract; easy payments; open at all hours, Sunday included.

DR. CUMMING'S Magic Rheumatic Belt will cure the worst cases of rheumatism; will give $500 for any remedy that will equal it; call or write for testimonials of hundreds cured. Cummings' Wonderful Persian Liniment will cure diphtheria, neuralgia, burns, sprains, bites of poisonous insects and poison oak. Cummings' Perfect and Quick Cough Cure stops violent consumptive coughs in 3 to 10 days. Cancer cured without the knife. No pay till cured. Office 873½ Market st., San Francisco.

CONFIDENTIAL—Ladies in trouble communicate with Dr. Santee, 23 Grant ave., San Francisco.

A BLESSING to ladies suffering from irregularities and diseases peculiar to their sex; latest improved method of treatment; never fails; perfectly harmless; free from any bad effects; never makes them sick to make them well; travelers helped immediately; prices to suit the times; home in confinement. Dr. and Mrs. Davies, 14 McAllister st., next Hibernia Bank; consult free. French regulating pink pills, $2.

LADIES, why suffer, when you can easily and surely be cured by the harmless B. C. Winter's Sanno Eucalyptus Remedies, to be had of all druggists, or Mrs. K. Dods, general agent, 1010 Webster st., Oakland.

DRS. C. C. & G. W. O'DONNELL—Office and residence, 704 Washington st., near Kearny, and 765 Market st., San Francisco; office hours 10 A. M. to 4 P. M., and 7 to 8 P. M.; particular attention paid to diseases of women and children.

MUSICAL.

PRIVATE TUITION in painting; lessons on piano and organ, by an experienced teacher. 589 Eighteenth st.

S. C. BALDWIN, teacher of banjo, mandolin and guitar; 4 lessons, 1 per week, $4; 3 lessons, 2 per week, $6; instruments furnished pupils free to take home. Studio, 476 13th st. cor. Washington. Room 2.

PROF. FRANK PALMER, Mandolin, guitar and banjo; 4 lessons, 1 per week, $3; 3 lessons, 2 per week $6; instruments furnished pupils free to take home; director and teacher of Espanita Mandolin and Guitar Club. Studio, Macdonough block, room 5.

PHYSICIANS' DIRECTORY.

D. D. CROWLEY, M. D.—Surgeon; office

REAL ESTATE.

PROPERTY FOR SALE
—by—
WILLIAM J. DINGEE.

$900—Choice building lot in Fruitvale 5lx 175 feet; situated on East 15th st. near Adeline st.; five minutes' walk to Twenty-third ave. station. WILLIAM J. DINGEE, 460-462 Eighth st.

$800—Fruitvale building lot; a prominent corner 72x114; short distance from Fruitvale station; offer solicited. WILLIAM J. DINGEE, 460-462 Eighth st., Oakland.

$500 to $1,000—Fine lots on Fruitvale ave.; tract now being subdivided; any size frontage can be obtained; special inducements and easy terms to those wishing to build. WILLIAM J. DINGEE, 460-462 Eighth st.

$2,500—A bargain; on Peralta st.; modern seven room, two story house, with 45 foot lot. WILLIAM J. DINGEE, 460 Eighth st.

$15,000—An elegant suburban residence to exchange; delightfully situated at Claremont; five acres; handsomely improved; one of the show places of the county; fine house of ten large rooms, stable, green houses, servants' quarters, beautiful running creek, fruit trees, etc.; send for particulars. William J. Dingee, 460-462 Eighth st., Oakland.

$450—The best bargain in Oakland; lot 50x125; Filbert st. near Eighteenth st.; street work all done; reduced from $800; easy terms. WILLIAM J. DINGEE, 460-462 Eighth st.

$2,250—Modern cottage at Fruitvale; five rooms and bath; lot 50x142; situated on north side Lynde st. near Fruitvale avenue. WILLIAM J. DINGEE, 460-462 Eighth st.

$4,000—Modern residence, seven rooms and bath; very desirable location in East Oakland; lot 50x100; being one of the best corners on Sixth ave.; fine neighborhood. WILLIAM J. DINGEE, 460-462 Eighth st., Oakland.

$3,500—Very desirable home in Highland Park; new modern seven room cottage; built in latest style; large grounds 70x140; must be sold. WILLIAM J. DINGEE, 460-462 Eighth st., Oakland.

$5,000—An elegant new home, corner 12th and Magnolia sts.; must be seen to be appreciated; easy terms. WILLIAM J. DINGEE, 460-462 Eighth st., Oakland.

LAYMANCE
REAL ESTATE AND INVESTMENT CO.
466 EIGHTH STREET.

An Unusual Bargain—A fine building lot on the west side of Telegraph ave., formerly worth $60 per foot, can be bought for less than $35; size to suit buyer; a special opportunity.

$1,500—A neat cottage, 6 rooms and bath, on 20th st. near West; rents $14; sunny and pleasant home.

$7,000—An elegant new two story residence, just completed, containing 11 rooms and bath; finished and completed with every modern convenience; exceptional location; constructed for a home; if not sold by July 1st will be withdrawn from market; five blocks of 14th and Washington sts.

$1,400—Cottage renting for $10 per month on Webster st. near 20th; lot 25x75; make an offer; being sold to close estate.

Business Property Investment—S. W. cor. 10th and Webster sts.; size 50x75; appraised value, $4,250; make an offer, as the estate must be closed.

$4,750—Just completed; new two story colonial style residence, 7 rooms and bath, beautifully situated on Linden st. bet. 14th and 16th; do not fail to see this house even if you are thinking of building your own home, as everything is the latest.

$1,100—Chestnut st, lot, 33x125, beautifully situated, close in and a bargain.

$1,100—Lot 32d st, 40x140, bet. Grove and Telegraph ave.

$1,400—Neat cottage on Harrison st. below 7th. Always rented.

$1,800—Neat cottage on 6th st.; corner lot; always rented.

$2,100—$200 cash, $20 per month; special bargain; worth $3,500; modern cottage, 6 rooms, on 13th ave. close to Brooklyn station, and will in the future be business property.

Special Installment Purchase—$1,250; read this; two story residence, building cost $2,000, lot 40x100, Highland Park, rents $12; only $350 cash, balance on mortgage of $900, which was an original loan of $2,000.

$950—A new cottage of 4 rooms and bath on Peralta st. near 14th; a bargain.

$3,500—Two story residence, 8 rooms, north side of 10th st. bet. Market and Castro; a central location, adjoining nice improvements; will bear investigation.

$1,250—Mortgage $900; only $350 cash; two story house, 6 rooms and bath, at 22st and Market sts.; rents $10 per month.

EXCHANGES.

$2,500—Pasadena residence clear for Oakland home and assume mortgage.

$3,000—Los Angeles cottage for same value in West Oakland.

$5,000—East Oakland residence, 11 rooms, for San Francisco home, and assume mortgage.

$3,500—Central Oakland cottage for choice located lot or cottage in San Francisco.

$4,000—Choice Berkeley cottage for centrally located Oakland home and pay $2,500 difference.

$4,000—Modern central Oakland residence to exchange for income flats; pay difference.

$3,500—San Jose cottage, rents $15, for Oakland home and pay difference.

$7,000—Alameda 10 room residence, completely furnished, rents $60; mortgage $3,000; equity for Southern Cal. home.

$5,000—Mortgage $2,000, rents $30; San Francisco flats; equity for Los Angeles or Oakland home.

$12,000—Bank mortgage $5,000; elegant 13 room residence, Oakland; equity for Berkeley or East Oakland property.

Call or write for information.

LAYMANCE
REAL ESTATE AND INVESTMENT CO.
466 EIGHTH STREET.

LOST AND FOUND.

$10 REWARD—Lost or stolen, about Feb. 10th, gold ring setting of two pearls, garnet in center; no questions asked. Major H., city P. O.

LOST—Pug dog puppy, 10 months old. Finder will receive suitable reward by returning to No. 1919 Telegraph ave., cor. Thirty-sixth st.

LOST—Wednesday, May 26th, a small box containing one pair gold sleeve links and two gold collar buttons. A. Steffanoni's name and address on box. Returns to Tribune office and receive reward.

LOST—Saturday, May 22d, pair of gold framed spectacles in chatelaine case

REAL ESTATE.

BENHAM & THOMAS.

LIST OF BARGAINS.

$250—Fine lot, Golden Gate; easy terms.
$500—50 foot lot, well located.
$1,000—Two choice lots in Stockton.
$1,200—Modern cottage, large lot, Golden Gate.
$1,200—New cottage, E. 19th st.; large lot.
$3,000—Seven room cottage and barn, East Oakland.
$2,000—Two story house, five rooms, E. 17th street.
$2,500—Five room modern cottage, near business corner.
$3,500—Five room cottage and stable, large lot, 11th ave.
$3,500—Ten room modern house, adjoining business property.
$1,500—Five room house, 13th ave.; business property.
$1,750—Five room modern cottage, 13th ave.

DESIRABLE PROPERTIES FOR EXCHANGE.

$1,600—Clear ranch, 160 acres, Missouri.
$1,000—Five lots, Wichita, Kansas; clear.
$1,000—Block, 12 lots, Acton, Los Angeles county.
$4,000—125 acres, Howell Mt.
$5,000—Choice ten acre tract, Pasadena; clear.
$3,500—108 acres, Ben Lomond; clear.
$16,000—183 acres, near Concord; improved.
$1,250—80 acres, Santa Cruz Mts.; clear.
$2,400—160 acres, Tehama county.
$1,750—Four acres, improved, near Los Gatos.
$3,500—Fifty acres, orange land, Palermo.
$10,000—725 acres orange, alfalfa and grain and pasture land, plenty of timber, well watered and in irrigation district, good buildings; Yuba county, five miles from railroad; can be subdivided; this is a great bargain; will be sold or exchanged for Oakland or S. F. property.
$4,500—180 acres, stock and hog ranch.
$4,000—460 acres stock and wood ranch.

For Rent—Furnished house, six rooms and bath, near Broadway; $40; with piano.

BENHAM & THOMAS.

Houses, cottages and lots for sale in all parts of the city by
A. J. SNYDER & CO.,
467 Ninth St.

For Sale—$3,150; S. E. corner of Thirtieth and Linden sts.; 100x125 feet, with two cottages of 5 rooms and bath each; a bargain.

For Sale—$40 per foot; 40x129 feet on north side of Twenty-second st., bet. Grove and Telegraph.

For Sale—$50 per foot; 32x100 feet, on north side of Hobart st. near Telegraph.

For Sale—$1,500; lot 44½x110 feet, east side of Telegraph near Thirty-sixth st.

For Rent—Cottage, six rooms and bath; nearly new; West st. near Twenty-first.

For Rent—Cottage, 5 rooms and bath, on Twentieth st., bet. San Pablo and Telegraph.

Wanted to Buy—Lot bet. Eighth and Sixteenth, Market and Adeline.

Wanted—Cheap house of 7 to 8 rooms with one or two lots, within eight to ten blocks of University, Berkeley.

A. J. SNYDER & CO.,
467 Ninth St.

BEAUTIFUL BUILDING LOTS
—in the—
FLINT TRACT
—at—
GREATLY REDUCED PRICES.

The Flint Tract lies just three blocks above the Piedmont Baths, overlooking Lake Merritt and Alameda on the south; San Francisco, the bay and the Golden Gate on the west and the Piedmont hills on the north and east; its elevation commanding the most magnificent views to be had from any point in the city; and is situated but

TEN MINUTES FROM THE BUSINESS CENTER

On the Piedmont Electric Line.

ABSOLUTELY THE CHOICEST AND HEALTHIEST RESIDENCE SECTION IN OAKLAND.

In the immediate vicinity are the elegant and costly homes of Senator Perkins, Al Wood, H. P. Garthwaite, Dr. E. L. Dow, E. P. Flint and others.

Streets macadamized, sewered and sidewalked.

Now is the time to buy a home site, as these lots can never be had so cheap again, and special inducements will be made to those who will build.

For prices, terms, etc., apply to

H. B. BELDEN,
REAL ESTATE, INSURANCE AND LOANS.
1112 BROADWAY, NEAR 13TH ST.

AFTER READING THE TRIBUNE on "Greater Oakland," do not fail to see the "ONLY TWO LOTS" with a substantial sidewalk and a FREE supply of city water for one year, offered for $250 to persons who will build; the balance of the lots are offered for $550. This property is located only four blocks north of the "old charter line." Apply at once to R. J. Montgomery, 1112 Broadway, Oakland.

J. S. COLBURN & CO.,
OAKLAND REAL ESTATE,
1756 SEVENTH ST., WEST OAKLAND.

$1,800—Nice modern cottage of 6 rooms, bath and high basement, on 19th st. near Center; lot 25x120. J. S. Colburn & Co., Real Estate, 1756 7th st.

$1,000—Will buy a cottage of 5 rooms and bath on Lincoln st. near Wood st.; lot 28 x112½. J. S. Colburn & Co., Real Estate, 1756 7th st.

$3,000—Cottage of 7 rooms and laundry; high basement; all modern improvements; on Poplar st. near 14th st.; lot 40 x125. J. S. Colburn & Co., Real Estate, 1756 7th st.

$1,250—House of 5 rooms; lot 27x90, N. E. cor. of Wood st. J. S. Colburn & Co., 1756 7th st.

$1,000—Installments of $20 per month, buys cottage of 5 rooms on Atlantic st.; lot 27 x144. J. S. Colburn & Co., 1756 7th st.

FOR EXCHANGE.

PIANO LESSONS wanted by first class dressmaker in exchange. Music, station B, East Oakland.

COMPETENT teacher will give piano lessons in exchange for thorough instruction in book-keeping. Louise Gerlach, 22d avenue Postoffice, East Oakland.

FOR SALE OR EXCHANGE—In Auburn, county seat of Placer Co., the great health resort, 13 acres, 6 in fruit in full bearing; all varieties of small fruits; also good house, 3 rooms, 3 blocks from depot, shipping houses, etc.; 5 hours from San Francisco; 4 trains to Sacramento daily; will exchange for city property; price $6,000 in exchange, reduction for cash. Address J. P. Cook, County Clerk's office, Oakland, Cal.

TO EXCHANGE for Oakland or San Francisco property, or for irrigation bonds, 1700 acres of first class pasture and farming land, unincumbered; several hundred acres of this land can be

ALAMEDA PROPERTIES.

H. P. MOREAL & CO.,
Real Estate Agents, S. E. cor. Park street and Santa Clara ave., Alameda. Tel. 35.

$2,200—Lot 25x100, with cottage 4 rooms and bath, near station.
$1,500—Lot 25x163, business property, Park st., near Park st. station.
$450—Fine lot 43x125 on Central ave.; great bargain.
$3,000—Fine new two story house, lot 35x100.
$2,300—Handsome new up to date cottage of 6 rooms and bath, only $100 down and balance $25 per month; lot 40x150, near station and school.
$3,250—Fine corner lot 82x150, modern 5 room cottage.
Fine N. E. corner, beautiful new cottage 7 rooms and bath, $150 down and $30 per month; a great bargain.
$4,000—Fine modern two story house of 8 rooms and large reception hall, with lot 50x130, one block from station, good location, any terms.
Bargains in all kinds of property. Houses to let cheap.
H. P. MOREAL & CO.,
No. 1422 Park St., - - - Alameda.

545 feet frontage, 3 blocks from Bay station; will cut up into 20 lots; only $8 a front foot; adjoining property selling at $13; will exchange.

$600—Lot 37:6x125, 3 blocks from station; street all finished and stone sidewalk; ready for building; snap.

Large meeting and dancing halls; offices for doctors, dentists, lawyers, architects, etc.; stores for any kind of business; very cheap rents.

$7,700—Ranch near Vacaville, 26 acres well improved, extra fine fruit; 40 acres hay, etc.; near school; will exchange.

Furnished and unfurnished houses for rent.

W. B. FITCH & CO.,
Encinal Hall block, Bay station, Alameda.

FOR SALE.

Modern house, seven rooms and bath; lot 40x115; a bargain; price $2,000, cost $3,250 to build; terms to suit.

Modern cottage, five rooms and bath; corner lot 100x150; worth $3,000; will sell for $2,000; an unequalled chance to get a good home.

A bargain in lots; only a few left; at the very low figure of $100 each, for cash.

—Apply to—

S. S. AUSTIN, - 1101 Twenty-third Ave.,
EAST OAKLAND.

We have forty lots left in the Temescal tract, three blocks from the Telegraph avenue electric cars. Presents a fine front. Can be bought cheap. Small cash payment and easy payments. These are the cheapest lots in Oakland. Apply at once. BLOW & THOMSON, 416 Fourteenth street.

$800—House and lot on east side Magnolia street near Thirty-second st.; lot 50x133. Call at BLOW & THOMSON, 416 Fourteenth street.

An elegant residence containing fourteen rooms, bath and all modern conveniences, situated on Jackson street, northwest corner near Oak street local station; lot 100x100; flowers, shrubbery and lawn; this property can be sold for much less than present actual value; apply at once. BLOW & THOMSON, 416 Fourteenth street.

100 lots in Glascock tract, fronting on San Pablo avenue, Myrtle, Filbert, Thirtieth, Thirty-second and Thirty-fourth sts.; street work complete; these desirable lots will be sold cheap and on easy terms. BLOW & THOMSON, 416 Fourteenth st.

Modern six room cottage, half block east of Piedmont avenue; lot 40x104; good stable; will exchange for vacant lot in Oakland not to exceed $1,000 in valuation.

OAKLAND BICYCLE DEALERS

B. C. LUND, corner Fourteenth and Franklin; Thistle cycles; expert repairing.

WOLFF AMERICAN high art cycles; first class repairing. Starratt Bros., 432 Twelfth st.

'97 HUMBERS—Come and see them. 399 San Pablo ave. F. C. Hoag.

OCULISTS.

HAYWARD G. THOMAS, M. D., Office Central Bank Building, Fourteenth and Broadway. Hours 10 to 4.

HOUSEHOLD GOODS FOR SALE.

ON ACCOUNT of removal to San Francisco, I will dispose of my furniture, carpets and kitchen utensils at a very reasonable figure. Mrs. F. Cahn, 722 Tenth st.

GOOD COAL OPINIONS.

Everyone is pleased with our $8.50 coal. It burns long and well. Pacific Coal Co., Tel. Main 94, 366 Sixth st.

FURNISHING.

MAIN HIDDEN WATERWAY.

The Big Lake Sewer Must Be Cleaned at Once.

Men Who Fight Fire Will Be Given Fifteen Days to Rest.

The Auditing and Finance Committee of the City Council met last night. Chairman Upton presided, and all the members were present. A number of claims against the city was taken up and considered.

The bill of the Piedmont Paving Company for $148 for earth and rock furnished for Lake Shore avenue was allowed.

It was recommended that $250 be appropriated for the purpose of re-flushing the main lake sewer, as it was shown the work is necessary at once.

The question of the annual vacation for members of the Fire Department was also considered, with the result that a recommendation was adopted to give each man the customary fifteen days' rest.

The payment of the salaries of firemen who have been on the sick list was recommended to the Board of Police and Fire Commissioners in the following instances: J. C. Murphy, extraman engine No. 1; Edward Barnett, driver of truck No. 1; Cy Briones, driver of engine No. 6, and Phil Reader Jr., stocker of engine No. 6.

Then a number of the regular monthly bills were recommended to be paid.

Chief of Police Lloyd through a clerk asked that $300 be set aside for the emergency fund. The request was referred to the Council, to be brought up when the Chief could be present to show the necessity.

After some further discussion of bills, the committee adjourned.

THE CRUISE OF THE NEW YORK

No Cause for the Sensational Reports Regarding Her Departure.

By Associated Press to The Tribune.

WASHINGTON, June 12.—It is now denied at the Navy Department that the cruiser New York sailed away from Boston Thursday under sealed orders as reported. The explanation of her movements given at the department is as follows:

The ship was to have left Boston last Monday, and the department was under the belief that she had done so.

Late yesterday, when it was learned that she was still at Boston, a telegram was sent to Admiral Sicard asking why his departure was delayed.

This telegram was put in the naval cipher because if anything had gone wrong with the ship or her machinery it was not desired that it should be generally known.

The passage of the cipher, however, was supposed by the officials of the department to have given rise to the story that the ship had sailed. Now it is stated that the ship is going to Newport News and will return to New York.

She will remain a month at Newport News, and it is probable that advantage will be taken of the opportunity to dock the New York in the big private dock at that point.

A Log Boom Breaks.

By Associated Press to The Tribune.

SPRINGFIELD, Mass., June 12.—A large part of a drive of logs in the Connecticut river containing 28,000,000 feet is on the way to the sound, the boom at Holyoke, which was relied upon to stop them having broken this morning. Thousands of people line the banks, watching the drifting logs and many are striving to catch some of the logs for fire wood.

An American Performer.

By Associated Press to The Tribune.

LONDON, June 12—August Belmont's chestnut horse Keenan ran second in the race for the Manchester cup at the Manchester Whitsuntide meeting today. The race was won by Mr. Dobell's chestnut horse Piety. Nine horses ran. The cup is valued at 2,000 sovereigns, 200 sovereigns in plate, the rest in specie and the course is one mile and three quarters.

The Tobacco Case.

By Associated Press to The Tribune.

NEW YORK, June 12.—The jurors for the trial of the officials of the American Tobacco Company today in an indictment charging them with conspiracy was completed at noon. The hearing was then adjourned until Monday.

Sully and Fitz.

By Associated Press to The Tribune.

BUFFALO, N. W., June 12.—John L. Sullivan and his manager left for New York this afternoon without having consummated a match with Fitzsimmons. There is no probability of a match being made.

The Plague at Jeddah.

By Associated Press to The Tribune.

JEDDAH, June 12.—It is officially declared that the bubonic plague exists here.

Market Quotations.

Corrected daily by Hill & Egan, grain and commission dealers, Oakland, June 12, 1897.

CHICAGO MARKET REPORT.

	Open.	High.	Low.	Close.
July Wheat	68½-68	69	67½-68	67½-¾
July Corn	24⅝	24¾	24⅝	24½-⅝
July Pork	7 55	7 57	7 50-52	7 52

Wheat, curb 69⅝, puts 68, calls 70.

NEW YORK STOCKS.

	Open.	High.	Low.	Close.
Tobacco	72¾	72¾	72¾	[illegible]
C. B. & Q.	80	80⅛	79⅞	[illegible]
Chicago Gas	86¾	86¾	86¼	[illegible]
E. G. Electric	33⅞	33⅞	32⅞	[illegible]
Sugar	125¼	125⅝	124⅝	[illegible]
Northwestern	109	109	108⅝	[illegible]
Rock Island	85⅞	86⅞	85⅞	[illegible]
Western Union	82⅝	82⅝	81⅝	[illegible]
St. Paul	78	78¼	77⅞	[illegible]
Manhattan Con	86⅝	87⅝	86⅝	[illegible]
Jersey Central

Oakland Tribune

PUBLISHED DAILY (Sunday excepted)

—at—

43, 45 and 47 EIGHTH STREET

—by the—

TRIBUNE PUBLISHING COMPANY.

WILLIAM E. DARGIE, President.

Delivered by Carrier.

AT FIFTY CENTS PER MONTH.

OUR EASTERN OFFICE.

The Eastern Office of The Tribune is located at 230 Temple Court Building, New York City. Complete files of The Tribune may be found there. Visitors always welcome.

E. KATZ, Manager.

AMUSEMENTS.

Oakland—"Gloriana."
Baldwin—"Merry Tramps."
Morosco's—"House on the Marsh."
Alcazar—"Engaged" and "The First Born."
Tivoli Opera House—"Miss Frisco."
Orpheum—High Class Vaudeville.

PICNICS AT SHELL MOUND PARK.

June 13th—Norddeutscher Verein, till 11 P. M.

SATURDAY............JUNE 12, 1897.

The "crisis" in Spain has been endured so long that the people are beginning to consider it as a normal condition.

Pacific Grove must be turned upside down. The residents there claim they saw an inverted rainbow in the heavens last night.

Mr. Cleveland has sunk so deep into the abyss of oblivion that even the results of his fishing expeditions are no longer reported.

Is it not rather strange that so much should be heard in this country of the Queen's jubilee and so little of the Fourth of July?

Judging by the continued reports of rich mining strikes in Southern California the "yellow fever" must be raging in that part of the State.

While the European concert is indulging in the dulcet strains of peace the unspeakable Turk is hanging on to the receipts at the box-office.

The Chico Health Officer recently faced death in the execution of his duty. He stopped a hearse because the legal papers had not been filed.

The Berkeley editors who were prophesying all kinds of defeat for the annexation project have been strangely silent since Thursday. What's the matter?

The opinions of the San Francisco police department and the attorneys for the Hoffman family harmonize only in so far as they agree that the merchant is dead.

Several people who saw the last airship insisted that they could hear wheels working. The Hollister Free Lance does not doubt it, but denies that the wheels were in the air-ship.

In spite of all that is said about trusts the Sonoma wine growers have just decided that they got better prices by selling to the syndicate and have unanimously agreed to stand pat.

The best proof that there is a fair profit in raising good cattle in California may be found in the fact that the men who handle stock are not complaining about their business being bad.

The uprising in India proves again that it is fear rather than love that retains for England her Hindoo domain. The effects of the lesson taught during the Nana Sahib revolt are evidently dying out.

"The Appeal's corps of correspondents make current history," says the Marysville Appeal. Would it not be more professional to record it than to "make" it? There is too much "made" news floating about.

Who says old Oom Paul is not a diplomat? His declaring Jubilee Day a holiday throughout the Transvaal is the most effectual way possible of disposing of the rumors of strained relations between the Dutch Republic and the British Empire.

The popular terror against the probability of being buried alive has brought about the establishment of a novel mausoleum company in New York. Each corpse is to be placed in a cement sepulcher and electrical apparatus adjusted to reach the body so that the slightest movement will sound an alarm that will be heard by a watchman. There will also be an indicator showing exactly from which sepulcher the alarm came.

THE TUNNEL ROAD.

Contra Costa is in earnest about building the tunnel road and if as much vigor is shown at this end as is displayed at the other, the long needed-for improvement will soon be a reality. The committee appointed by the Contra Costa Supervisors after a thorough investigation of the project reported that it is feasible in every way and furthermore has submitted a statement showing that their end can be built for $12,000 and the entire amount paid off in ten years time, at a comparatively small extra annual tax. The citizens of Oakland and vicinity, continues the report, "are very enthusiastic over the construction of the tunnel and we are satisfied that they will have sufficient funds raised by popular subscription inside of sixty days to build one-half of the proposed ..."

We must not let our neighbors outdo us in determination and enterprise regarding the much-needed improvement. ... merce and the diverging to Oakland of much of the trade that now, through lack of transportation facilities, goes to San Francisco. The sum that will be required, which is roughly figured at $30,000, means but a small outlay compared with the benefits that will be received and if raised on the district plan would cost less than $1 on each $1,000 of assessable property in the section benefited.

The length of the proposed tunnel is 1,050 feet and of this 160 feet have been constructed. The approaches have all been made and the actual boring required will not be much over 900 feet.

The Willows Promoter says: "We have before us a letter from a gentleman in Oakland which we will quote at length, to show our readers that the eyes of outside capital are upon our county. The gentleman whom we quote is connected with the foremost financiers of the land and is a thoroughly reliable gentleman."

The "Oakland gentleman" who would go outside of Alameda county just now for investment must be a new comer.

Berkeley is now figuring on coming into Oakland. That's right. Next will come Alameda and then we will have our city and county government.

GREATER OAKLAND.

San Francisco Call, June 12th.

There is joy in Oakland over the result of the annexation election, the effect of which will be to augment the population of the city across the bay by nearly 12,000 and to add about $6,000,000 to her assessed valuation. It means much for Oakland and more for the suburbs which were annexed. It is certainly a movement in the right direction.

The suburban villages that clustered about Chicago discovered early the manifold advantages of uniting with the greater aggregation of people under one municipal government. Greater New York is an example of the trend toward the centralization of interests, which practically amounts to co-operation on a scale of great magnitude. In fact, this idea of co-operation is permeating both public and private enterprise.

In the coming century co-operation will be one of the reigning principles throughout the civilized world. All the indications point that way. In our own State, we observe that orchardists have found that their profits are largely increased through a system of co-operation; the grape growers are combining with a similar object in view; the merchants and mechanics form associations or unions for mutual protection in their respective spheres; and in all trades and occupations the same spirit seems to prevail—the spirit of co-operation. In a broad form this principle appears when the suburban towns petition to be taken under the wing of the big municipal corporation.

And what are the advantages? Let us see. The suburban towns cannot afford, each with its small population, to build proper systems of sewers and the public health in each of those places suffers in consequence. The water supply is limited and they have not sufficient protection against fire. Their streets are in need of improvement and extension, but the small population cannot provide for these things with the means at their command. And then they lack a desirable system of street lights, and, not by any means the least, police protection.

United with the great city in one corporation the suburbs share all the general benefits. Their old fashioned streets are paved and new streets laid out; their locality is well lighted at night, and patrolling policemen render their homes and persons safer; breaches of the peace are fewer; the water system of the big city is extended to them, and an efficient paid Fire Department is at their service; good sewers are put in, removing menaces to health—all these benefits proceeding from the consolidation of interests in the big municipality. When compared with the benefits, which are inestimable, the additional cost is immaterial. The property values double and grow continuously higher.

Oakland is to be congratulated on her new accession of population, not to mention the dowry. Other cities with extensive suburbs here in the State of California would do well to follow Oakland's example. Los Angeles is one of them; San Jose is another.

BIKE AND BLOOMERS.

Joe Jefferson tried the bicycle once and gave up. There are times in a man's life when the streets ought to be half a mile wide.—Indianapolis Journal.

In the London Lancet an eminent physician says that after a long ride on the bicycle he experienced "paraesthesia in the fourth and fifth fingers, with impaired sensibility, and paresis in the interossei lumbricals and the adductor pollicis." A layman would say that the long ride made his hand numb, provided he mentioned the matter at all.—St. Louis Globe-Democrat.

Why He Was Cheerful.—
'Midst all that wreck he gave no sign
Or hinting that he sorrowed.
We understood it when we learned
The wheel was one he borrowed.
—Detroit News.

The Annual Whoop.—
Crown him with bays,
And cheer him, and praise,
And build him a monument lofty and grand;
Doff your hat when you meet him,
And kneel when you greet him,
And envy the man who has shaken his hand.

Honor his name
And cherish his fame,
And laud and applaud him with all of your might.
Though he's not a Napoleon,
Bet ev'ry simoleon
You can borrow that he is distinctly all right.

He won the first place
In the yearly road race;

... ing to anything in the way of exercise," said the fat man with the three chins, "is all rot."

"You ain't been trin' it, have you?" asked the lean man.

"Me? No. Nit. Not. But my oldest girl's got one, and it don't tire her half as much to ride the darn thing all day as it does to help her mother for half an hour 'round the house."—Cincinnati Enquirer.

"I knew Pedalman was soon to marry Miss Walker, but I had no idea that he was so thoroughly infatuated."

"What makes you think he is thoroughly infatuated?"

"He has just sold his wheel to get money to meet the first installment on his household goods."—Omaha World-Herald.

When those New York women get so they can play bicycle polo, maybe they will be able to stand on a chair and kill a mouse with a cane.—Buffalo Courier.

VERY HARD CASH.

The 1 cent bronze piece is composed of 95 per cent of copper and 5 per cent of tin and zinc.

The 10 cent silver piece was authorized by Congress in 1792, and its coinage was begun in 1796.

A really handsome pocketpiece has gone into obscurity. It was the $50 gold piece of octagonal form.

Mr. Bryan might apply for an injunction to prevent the gold Democrats doing business with the name of Thomas Jefferson.

That bimetallic conference trio will at least serve to keep in memory the important work accomplished by the three tailors of Tolley street.

Switzerland has as many as 557 savings banks, in which 1,196,549 persons, or more than a third of the total population, are depositors.

During ordinary seasons the English mint turns out 420,000 sovereigns a week. But it can turn out 1,000,000 a week, and has done so more than once in the last fifty years.

Mexico's gold exportation is increasing at the rate of nearly $2,500,000 a year. When the Mexico, Cuenavaca and Pacific road opens up the great State of Guerrero, there will be a notable augmentation in Mexico's annual gold output.

Last month 1,400,000 silver dollars were coined at the United States mints, and not one of them can be bought with two Mexican silver dollars. A Republican administration is not afraid of a silver dollar that maintains equality with a gold dollar.

The total number of banks in Japan at the end of March last was 1,400, and their aggregate capital was 262,379,114 yen. The total number of commercial, industrial and agricultural companies extant on the same date was 1,813, and their aggregate capital 278,235,047 yen.

With reference to the adoption by Japan of a gold standard, the Straits Times anticipates the disappearance of the Japanese yen and the gradual spread of the British dollar throughout the east. The international currency of Asia will then become of the same nationality as the international language of Asia.

The French Minister of Finance has adopted the design of M. Roty for the new f.5 piece. The new f.5 piece will have on one side a female figure, with the Phrygian cap on her head. She is scattering grain. There are the rays of the rising sun. Around the coin run the words "Republique Francaise." On the obverse there is a torch ablaze, and crossing it a laurel branch.

If the general war in Europe is avoided the fact will be due to the bankers. The bonded debt of Greece in round numbers is $107,000,000, and that of Turkey $821,000,000. This is more than either country can pay interest on. The Greek debt is $49 per capita, and the Turkish debt is $37. The people of both countries are poor and are already overtaxed. The bankers to whom this debt is due are opposed to its increase. They have much trouble with it as it now stands. Now, these bankers have great influence in England, Germany and France. They were strong enough at the time of the Turko-Russian war to compel the Powers to tear up the treaty of San Stefano and substitute that of Berlin. The Sultan knew what a narrow escape he had, and to whom he was indebted for that escape. He knows that his banker creditors are his best friends.

A Calm Thief.

There was a brief but engrossing incident in a woman's life the other day, and she has not realized yet the full details of a situation which stunned her completely for the few minutes it lasted. She had gone into one of the big department stores up town and was standing at a counter waiting for the girl to attend to her. Then she felt a woman's hand in her pocket. Involuntarily she seized her skirt and was fortunate enough to catch the woman's hand. This happened in a second, and none of the women about her had noticed the incident. The pickpocket struggled to free her hand, while the other woman clung to her wrist not with any desire to arrest her or even to retain her, but merely with the feeling that she was doing something. Neither had spoken a word. The first to act was the pickpocket. Her hand was still held, and, with a pretense of grasping the other woman's hand, she cried out:

"This woman is trying to rob me."

Everybody turned to look at the two, and in her astonishment the woman let go the thief's hand. The thief drew her hand suddenly out of the pocket, and while those about them were gaping at the innocent woman she darted through and escaped. The other woman's head swam, and there was a dark shadow in front of her eyes for a second. But the women about her realized the true situation in a moment, and their sympathy was all for her. They helped her to recover her composure and get into the open air as soon as possible.—New York Sun.

She—I think it is cruel to catch fish.
He—But I'm not catching any. I'm merely feeding them.—Puck.

Cures Talk

"Cures talk" in favor of Hood's Sarsaparilla, as for no other medicine. Its great cures recorded in truthful, convincing language of grateful men and women, constitute its most effective advertising. Many of these cures are marvelous. They have won the confidence of the people; have given Hood's Sarsaparilla the largest sales in the world, and have made necessary for its manufacture the greatest laboratory on earth. Hood's Sarsaparilla is known by the cures it has ...

A Woman's Journey Out on the Desert.

What She Saw on a Trip to Randsburg.

A "looker-on in Venice" might be pardoned for thinking that the "rights" of a woman are pretty well recognized when she can start alone for the heart of a desert at an hour when steady-going people are seeking their beds, and accomplish the journey without molestation.

The train which most persons take who are going to Randsburg via the Southern Pacific Railway leaves the Arcade depot a few minutes before 10 P. M., and arrives at Mojave at 2:45 A. M.

Last Sunday night the Fresno baseball players were among the passengers and great was their elation in going home victorious, expecting to be met by a brass band and half the population of their city. Travel to Randsburg just now is light, although the spring months brought many men to the camp who scattered about the surrounding country, some looking for investments; others doing development work on previously located claims.

A stage has just been put on which makes immediate connection with the 2:45 A. M. train, but the majority of passengers prefer to take a room at Mojave for the remainder of the night, starting for the fatiguing ride of fifty miles at 9 A. M.

Besides the Depot Hotel there is a neat and comfortable lodging house across the street, called the Los Angeles.

A new restaurant has been opened by "Scotty," who last winter was Chef at the St. Elmo mine, near Randsburg, and made himself famous for the good meals that he served.

The zephyr for which Mojave is noted was in full career Monday morning, sweeping pedestrians almost off their feet, yet not a particle of dust was in the air. The reason of this, we were told, was because the long continued breezes had left nothing on the ground that could be lifted into the atmosphere.

Two prospectors, a capitalist, some "stars" for the Orpheum Theater, and the scribe, made up the complement of stage passengers on the U. S. Mail Coach. The gentlemanly driver was a pleasing contrast to the coarse jehu of the Kramer coach who insisted on taking "nine press women," last March, where they did not want to go.

For miles, after leaving Mojave, a line of foothills, a spur of the Coast Range, extends to the left of the road. The wind blew in belts, sweeping fiercely down the canyon of this range, while for long distances between the air was comparatively still and most enjoyable with its happy medium between heat and cold. About this time the driver remarked that he "thought it would blow in the afternoon." We wondered what he called blowing as we remembered our experience in Mojave; before night we understood. At the eighteen mile house, shortly before noon, dinner is taken and the horses are changed. It is a pleasure to recommend this place, where only 35 cents are charged for the best of home cooking, and the rooms bear evidence of a refined taste in the occupants such as we would not expect to see in this location. The walls are hung with large paintings done by the mistress of the house, good books were numerous, and an open music score lay on the parlor organ. "We do not find it lonesome," the two daughters said. Just beyond this house is Jaw Bone Canon, where considerable mining is being done, and soon the entrance to Red Rock Canyon is passed. This canyon will sometime be one of the show places of the world. At present few people know of the wonderful peculiarities in the rock formation, the steep and lofty walls of the canyon, and the indescribably beautiful colorings of the various minerals in the rocks. It does not require imagination to see castles, cathedrals, spires, minarets and other architecture in this grand display of nature. There are good placer beds in this vicinity and some quartz mining is being done, also.

Another remarkable place is an old crater in the foothills, where every color of the rainbow may be seen. All around are traces of the fire which once scorched the barren slopes, coming from a volcano now extinct. Dry lake extends for miles on the right, white as snow with alkaline deposits. Salt and borax are found in large quantities in some parts of the lake, but nothing is being done with borax now on the Mojave desert because of the lack of a protective tariff. Two large barns on the stage road from Mojave to Randsburg, which were built for the accommodation of the borax teams which formerly went over the road, are now unoccupied.

On the northern border of Dry Lake is Indian Springs, owned by Tow Owens, whose water is to be piped to the foot of Rand mountain as soon as necessary machinery arrives from the East. Koehn Springs is another refreshing green spot where a large herd of cattle was browsing. The desert had not entirely lost the beauty noticeable in March, after unusually abundant rains, for large clumps of yellow and white flowers were numerous; but the road was dusty and in places quite sandy, though a bicycle might be ridden most of the way in comfort. The soil of this part of the desert is not so red and so easily packed, as it is on the Kramer route. From Koehn Springs to Randsburg we passed through a blinding sandstorm, the worst which has occurred since winter. By this time the young singers of the theater were so disgusted with their new field of labor that only the fact that they were under contract for a month prevented them from stopping off at one of the way stations and returning home by the next stage.

Garlock, the town ten miles from Randsburg, where several custom stamp mills are located was wrapped in swirling clouds of gravel as we passed through, stopping just long enough to change horses. We could just discern the freshly painted store front of Bracewell, long Redondo's leading merchant, and his partners, Wilson & Mullen, who have three places of business on the desert, at Mojave, Garlock and Randsburg. The Randsburg store is being enlarged to meet the demands of a rushing business.

Garlock claims 800 inhabitants and is scattered over considerable territory. It is exposed to the full force of the winds, being out in the valley, and there is nothing prepossessing about it.

A few miles beyond, at the mouth of Goler canyon, is what remains of the town of Goler.

Placer deposits in this canyon have been worked for three or four years, and most of the beds not yet operated will not pay satisfactorily with the wasteful dry washing machines, though if water could be obtained fo...

... tude of nearly 4,000 feet among the hills. It is a rough-and-tumble town extending along a ravine and up the sides of the hills. Even the leading hotels are not substantially built, and one room, whether in a tent or in a cheap frame building, seems to be considered a sufficiency for housekeeping.

The town is much quiter than it was a few months ago, but the inhabitants regard this fact as a good indication. The rough element has largely departed, and many men who were idle have gone out into the mountains to work in the mines or develop their own claims. The hotels of course, a better business than ever before on account of entertaining so many transients and the stores are better patronized.

Mining is in the air, the subject of conversation everywhere, and the spirit of it is infectious. The deprivations of life in the camp are forgotten and one is filled with an urgent desire to shoulder a pick and shovel and start out on a hunt for the treasure concealed in Mother Nature's broad bosom.

It is perfectly respectable to be "dead broke" while doing prospect work. A little incident that the writer observed in a restaurant today illustrates the quality of human nature often met with where one is untrammeled by conventionality. A miner came in to pay his score, and evidently his pockets were full of money. "Here," he said to the cashier, "I'll pay for that fellow's dinner," indicating a young man at one of the tables. "He's out of luck now." Then he stalked over to his friend and pressed a dime on him, with the declaration that he'd "better have a beer." —Clara S. Brown in Los Angeles Express.

TO LAUGH AT.

Mammy—See yere, yo' Jefferson! Why fon didn't yo' cut me no wood to cook de fish with?

Jefferson—I done 'membered 'bout dat, mammy; so I didn't ketch no fish. —Puck.

"As a rule," says an exchange, "a man's hair turns gray five years earlier than a woman's." This is probably a mistake. The average man doesn't have time to keep pulling them out—that's all.—Cleveland Leader.

Mrs. Green—Tell me, aren't there any expresses running to your town?

Mrs. Gray—Of course there are—plenty of them. Why do you ask?

Mrs. Greene—My husband has told me that he has seen your husband almost every night on his way home, and he always had more than he could carry.—Boston Transcript.

Twentieth Century Love Scene.—Suitor—Ah, dearest Irma, what ecstasy lies in this sweet passion of love which makes the heart flutter and the pulse beat faster.

Irma (recent graduate of a medical school, seizing his hand)—Ha, villian! You are deceiving me! Your pulse is quite normal—only seventy-two. Begone!—Fliegende Blaetter.

Crowd All Gone Then.—"I hope," said the young tragedian to the pretty girl whom he had prevailed upon to witness his initial performance of "Hamlet," "that you had no trouble in the crowd at the exits."

"Oh, no," said the pretty girl, wearily, "I stayed until the last act, you know."—Cincinnati Commercial Tribune.

Fuddy—Isn't Miss Smarte a little extravagant? I notice she wears silk about every day in the week. Don't think I ever saw her in calico.

Duddy—Oh, that's not extravagance. The fact is, she's terribly set against the personal element in journalism—so much so, indeed, that she never allows herself to appear in print.—Boston Transcript.

"It's surprising how impracticable some very learned men are."

"Yes; there's Professor Lingwist, for example. He spent over half his life in acquiring fluency in nine or ten different languages, and then went and married a wife who never gives him a chance to get a word in edgeways."—New York Truth.

"But you are too young," pleaded the anxious mother. "No girl should marry before her mind is fully formed."

"Oh," said the gladsome maiden of 18 summers, "my mind has been made up for more than a week."—Cincinnati Enquirer.

"Do you succeed in picking up a living?" said the robin to the toad.

"Oh, yes," replied the toad; "but it keeps me on the jump."—Yonkers Statesman.

The best of all Pills are BEECHAM'S.

Reduced Rates to Montana, North Dakota and Minnesota.

Tickets now on sale at greatly reduced rates to all points in the above named States. Lowest rates to Rossland, Kaslo, and to all points in the Kootenai mining district. These low rates may not last very long, so purchase your tickets at once. Accommodations first class. Meals in dining cars.

T. K. STATELER,
Gen. Agt. Northern Pacific Ry., 638 Market street, San Francisco.

ALL THE YEAR AROUND LINE TO THE EAST.

The Atlantic & Pacific Railroad, in connection with the Atchison, Topeka & Santa Fe Railway, is the most popular and comfortable route across the continent.

Regular daily express to all Eastern points, carrying both palace and upholstered tourist sleepers to Chicago without change of cars. Boston excursions leave every Tuesday, via Montreal and White Mountains. Detailed information and tickets to the East and Europe at lowest rates furnished at company's Oakland office, No. 1118 Broadway. Telephone Main 425. J. J. WARNER, Passenger Agent.

Must Go to Raise Money.

All goods marked in plain figures at Schellhaas' store on Eleventh street. Charles Wollpert, trustee.

For the best mixed drinks go to the popular MacDonough bar (Fred Ch. Poock, prop.), next to the theater.

Children Can Buy

As well as grown people at Chas. Wollpert's trustee's sale, Eleventh street.

Bay City Flour makes the best bread.

CASTORIA.

The fac-simile signature of Chas. H. Fletcher is on every wrapper.

New Property

$50 PER FRONT FOOT

One-half Its Real Value, To Be Sold Immediately.

THE STAR OF HOPE.

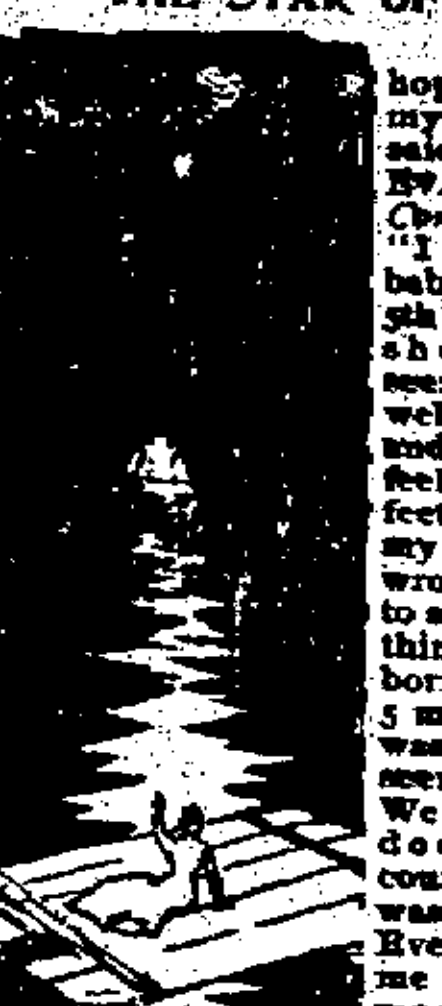

"I had lost all hope and gone to my father's to die," said Mrs. Molie Evans, of Mound, Coryell Co., Texas. "I gave birth to a baby a year ago, the 5th of June last," she adds, "and seemed to do very well for 8 or 9 days, and then I began to feel very bad, my feet began to swell, my stomach was all wrong and I seemed to suffer with everything that could be borne. I was in bed 5 months and there was not a day that it seemed I could live. We had the best doctors that our country afforded. I was a skeleton. Every one that saw me thought that I would never get well. I had palpitation and pain in the heart, terrible pain in my right side just under the ribs, terrible headaches all the time; a bearing down sensation; a distressed feeling in my stomach all the time; could hardly eat anything and it looked as if I would starve. All the time I would take such weak trembling spells, and it seemed as if I could not stand it. There were six doctors treating me when I commenced taking your medicine. I had lost all hope and gone to my father's to die. I commenced taking Dr. Pierce's Golden Medical Discovery and his 'Favorite Prescription' together, and I took them regularly until I felt as if life was worth living again."

"I weigh more than I have weighed for ten years. My friends say that I look better than they ever saw me. The first two bottles did me more good than all the medicine I had taken. My stomach has never hurt me since. I can eat anything I want and as much as I want. If you want to use this in favor of your medicine, I am a living witness to testify to it, and will, to anybody who wants to know further of my case."

Molie Evans

For comfortable and inexpensive riding—

The Waverley Bicycle

...$60...

These are better than our wheels of last year. The marked difference in price is because we do not have to buy any new machinery.

The matchless Waverley Bicycle for 1897, with absolutely true and dust-proof bearings—a marvel in skill and workmanship—cannot be sold for less than the price we ask—$100.

B. C. LUND, Agt., 14th and Franklin Sts.

Banner Coal

HAS NO EQUAL

$6.50 Per Ton

Order Direct—Dealers Don't Handle It

OFFICE AND YARDS

TEL. MAIN 31 615 Broadway

Are you a Property owner? Interested in street work? Heard of the Williams' Paving Blocks? Office 10th St., bet. Broadway & Washington.

RHEUMATISM LOGIC.

To whom it may concern:

Oakland, Apr. 22, 1897.

I have taken Flint's Rheumatic Remedy for severe attacks of inflammatory rheumatism and have been completely relieved and cured by one bottle. I have recommended it to friends and in every instance it cured them. I consider it the best Specific sold, and a God send to every person afflicted with inflammatory rheumatism.

H. N. MORSE.

READ THIS...

NOW THEN—

FIRST—Does it Relieve or Cure?
Harry Morse says it cures.

SECOND—Does it Take a Dozen Bottles?
Harry Morse bought one.

THIRD—Does it Cure Occasionally?
Harry Morse cured his friends.

FOURTH—Is the Testimonial Reliable?

AMUSEMENTS.

OAKLAND THEATER

12th and Webster sts. Telephone Main 31
S. W. STECHAN, Lessee and Manager.

TONIGHT and Every Night This Week
Saturday Matinee at 2 P. M.

Last Week of the Charming Young Artist Miss Virginia Jackson, supported by the Bacon Comedy Co. in the greatest of all Comedy Dramas

GLORIANA

Popular prices—10c, 20c, 25c, 30c

Centennial Celebration

—OF THE FOUNDING OF—

Mission San Jose

At Mission San Jose - SUNDAY, JUNE 13th, 1897

A SPECIAL TRAIN Will leave Oakland, First St. depot, near Broadway, at 8:06 a. m.

ROUND TRIP TICKETS $1.00

Free Bus from Irvington. Refreshments provided by the Celebration Committee.

STORES For Rent

—IN THE—

New Acme Club Building

Cor 13th and Clay Sts.

In the Heart of the New Business Portion of Oakland.

Size 48x66 Feet
" 21x70 "
" 20x66 "

Desirable tenants are wanted for these fine stores. To lease for a term of years. Special inducements as to rent, etc. will be made to the right parties.

William J. Dingee

460-462 Eighth Street,

OAKLAND.

ORDER A CALIFORNIA CHEMICAL FIRE EXTINGUISHER

Price, $12.50

—OF—

H. E. ROBBINS,

20th St. and Telegraph Ave.

Pacific Coast Agent

Endorsed by Chief Fair of the Fire Department.

GET ONE AT ONCE

And Protect Your Property.

UNION PACIFIC SYSTEM

Shortest Line! Quickest Time!

3½ Days to Chicago

4½ Days to New York

THE OVERLAND LIMITED

Double Drawing Room and Tourist Sleepers, Composite, Buffet, Smoking and Library Cars.

THROUGH WITHOUT CHANGE

Steamship tickets to all points in Europe.

For Tickets and Sleeping Car Reservations apply to

H. V. BLASDEL,
1010 BROADWAY,
Oakland, Cal.

For a Cool Drink on a Hot Day

Galindo Hotel Bar

BOUQUET & FRANK

EIGHTH ST. Between Broadway and Franklin

Tel. 2888—Black.

HOTELS.

MR. F. A. WILDER

Takes pleasure in informing his friends and the traveling public that he has again assumed proprietorship of the

ALBANY HOTEL

Cor. 15th & Broadway

HOTEL CRELLIN

The Lace House

Corner Twelfth and Washington Streets.

The H. C. Capwell Co.

INCORPORATED

Telephone 1071—Red.

If you ever buy anything of us you don't want, return it in saleable condition and get your money.

IT DON'T COST A SINGLE CENT

To enjoy a dish of delicious ice cream, a glass of soda or a box of choice candy. We give a ticket with every dollar's worth of goods we sell which is worth ten cents at the store of E. Lehnhardt, 1159 Broadway. June is our treat. Have an ice cream soda with us.

Prepare for Many Warm Days

The rest of June and July and August, will bring many real hot days. You can remain cool and comfortable if you provide yourself with summer wearing apparel. BUY NOW, while assortments are good.

SATISFACTORY SHIRT WAISTS

We sell them and we warrant them to be all right or we pay you the money back. Prices 48c, 69c, 75c, 89c, 98c, $1.20, $1.45 to $2.00.

BELTS, TIES AND WAIST BUTTONS

These all go with a shirt waist. We show great lines of them, all grades and styles.

A COOL CORSET at 35c

English Netting Corsets at 35c and 50c each. The Thomson Glove-Fitting Summer Corsets at $1.00 to $1.25.

SUMMER UNDERWEAR

Cotton, Lisle and Silk, Vests, Pants and Combination Suits, exceptional values. Vests from 5c up, pants 25c up, Combination Suits from 50c up.

FANCY RIBBONS at 25c yd.

A lot of fancy ribbons, various widths, kinds and shades. Reduced to 25c. Also a lot of high-grade ribbons reduced from 75c to 50c a yard.

LACE NECKWEAR and VEILINGS

Yokes, Collars, Ruffs, etc. A large assortment, all reduced in price. Now 35c, 50c, 75c, $1.00, $1.25, $1.50 to $2.25. New Veilings 25c, 35c, 50c, 75c, and $1.00 a yard.

PARASOLS and GLOVES

This is a busy department in our house. We show the best lines in Oakland. All gloves fitted and kept in repair.

SASH CURTAIN MATERIALS 10c a Yard

New Swisses, Muslins and Nets for short curtains, 10c, 12½c, 15c, 20c, 25c to 50c a yard.

LIES IN AN EARLY TOMB.

Many Sympathetic Friends Mourn Miss Greenhood's Death.

Impressive Services Held in the First Hebrew Synagogue.

Only eighteen summers measured the life of one who, yesterday afternoon was laid away in her grave on the sunny slopes of the Hebrew Cemetery, Moutain View, Miss Emilie Greenhood, the adopted daughter of Max Greenhood. The latter was formerly a merchant in this city and well-known to Oaklanders. The young woman was born and received her education in this city, and her religious instruction in the Hebrew Synagogue. Her death occurred in Los Angeles. Hers was a beautiful and singularly lovable character, and the grief in the home which she, for many years, gladdened with her presence, and in the temple where she was a devout and frequent worshipper, is a very deep one.

Yesterday afternoon, many friends gathered at the Synagogue for a last farewell, and, at once proceeded to the cemetery where the funeral services were held. In the absence of Rabbi Friedlander, Dr. Levy of San Francisco officiated. He spoke with much power and earnestness of the beautiful young life that had just passed away, and, as he proceeded, there was not an eye among his hearers that was not moist with a tear.

The floral offerings were many and beautiful. Mr. and Mrs. Gus Zander had sent a large pillow of fragrant white roses and pinks, Mrs. A. Salinger and Mrs. M. L. Levy contributed bunches of lovely sweet peas. Others who sent flowers were: Mrs. Lee Hechheimer, Mrs. H. Abrahamson, Mr. and Mrs. Meyer Cohn, the Hershbergs, Miss Celia Abrahamson, Miss Rose Sheeline, Mrs. Benhardy and family, Mr. and Mrs. L. Rothenberg.

Among those who gathered at the church were: Julius Abrahamson, Mrs. Levy, Mrs. Hellman, Mr. Torrey, Mrs. F. King, Mrs. Levin, Miss Golda Levin, Mrs. Basch, Miss Madeline Weill, Mrs. Magnes, Misses Perry, Mrs. L. Blumberg, Miss Blumberg, Mr. and Mrs. Zander, Mrs. Strauss, Mrs. Marcuse, Mrs. Rothenberg, Mrs. Hershberg, Miss N. Hershberg.

The pallbearers were L. Reese, Frederick Kahn, Louis Scheeline, S. Klein, S. Strauss, I. Tobriner.

STOCK SPECULATION.

By Associated Press to The Tribune.

NEW YORK, June 12.—The stock market opened with an easier tendency under the influence of realizations which ran sugar down to $1.24½ after an initial gain of ⅛. Sugar on tremendous purchases for both accounts, rose 1⅛ per cent to $1.26½, with a subsequent easing off. The advance created consternation among the shorts who were also disconcerted by the successive advances in the prices of the company's product. Heavy realizations in sugar depressed prices somewhat from the best, which caused a sympathetic downward movement in the general list, carrying prices to the lowest of the morning. The market closed weak, showing fractional losses except in the anthracite coalers. The sales of stock were 112,400 shares.

Make your cake nice and light with

Trophy

Baking Powder and spoil its flavor with poor or doubtful extracts or spices? Will you? Or will you use

WAS OUTWITTED AT LAST

Billings Trickily Dodged the Jail for a Time.

He Now Orders His Meals From Sheriff White's Stone Kitchen.

C. E. Billings is at last in the county jail. Billings was arrested about six months ago, charged with stealing a dog. He was finally convicted and Judge Clift sentenced him to pay a fine of $20 or serve ten days in the county jail. After serving one day, Billings' lawyer appealed the case and Billings was freed on appeal bonds. The appeal however, was never perfected and for the past two months Constable Koch has been trying to capture the illusive Billings.

Billings lives at Temescal in an ornately decorated house, with many peepholes. Billings' pere and mere constituted themselves scouts, and whenever the redoubtable constable came in sight Billings was warned. He would immediately jump into bed and when the constable arrived would be moaning and groaning in the greatest apparent agony.

"I am a very sick man," the 'invalid' would wail. "If I am taken to the county jail I will die."

Constable Koch is tender hearted, and as the offense was a small one, he was lenient. Billings grew audacious and forgot to remove his coat at the constable's approach and would plunge into the bedclothes fully dressed. Koch caught him last evening before he had time to get between the sheets. After a struggle with the two scouts, in which Koch's face was badly scratched, Billings was captured and marched off to jail, to serve his remaining nine days.

SPORTS FOR TWO DAYS.

Runs by Bykers for Tomorrow and Baseball This Afternoon.

The Reliance Wheelmen will take a run to Mission San Jose, tomorrow.

The start will be made from the club rooms at 9 o'clock sharp and an easy pace will be maintained to Centerville, where noon dinner will be served. Later some impromptu sports will be engaged in, after which the run will be continued to Mission San Jose.

The Acme wheelmen will also go to the Mission. The slow bunch will leave the club rooms at 8:30 o'clock and the scorchers will follow a half hour later.

The Reliance Ball Club is playing a charity game with the Heeseman nine at the Central Park this afternoon. The proceeds of the game will be given to the families of the firmen who were killed in the recent San Francisco fire.

The Reliance Gun Club holds its weekly shoot tomorrow afternoon at Alameda Point, when the combination of the contests for the Kellogg medal and Heeseman cup will be the chief attraction.

Last night the Acme wheelmen elected J. S. Shedd as captain to fill the vacancy caused by the retirement of R. E. Revalk.

MARK THALL IN CHARGE.

He Assumes the Management of the Alcazar Theater.

Mark Thall, who so successfully managed the Macdonough Theatre last season has returned from his Eastern trip and is now manager of the Alcazar Theater, San Francisco. He took formal charge on Thursday evening last and will run it for an indefinite period.

Mr. Thall's return to the Alcazar is a case of "going back to the old love." He managed it during the days of its prime and his administration was marked by some of the most noted theatrical successes of San Francisco. He thoroughly understands the wants of the theater goers of the metropolis and his personal popularity is a great factor in building up business.

The Alcazar has taken on a new lease of life lately anyhow. It has been packed at every performance for the past four weeks so Mr. Thall takes up the reins at an eventful epoch in the history of the house. He intends to foster its increasing popularity by first class attractions and good management and those who know his ability and qualifications are satisfied that he will make a big success of it.

Donated a Plat.

The Directors of Mountain View Cemetery have presented the Finch Orphanage with a plat. Maudie Scott, one of the little ones who died the other day,

DOUBTS ANY POISONING.

The Administrator on Singer's Estate on the Rumors.

He Says That Disinterment Is Not Proposed by the Family.

By Associated Press to The Tribune.

CHICAGO, June 12.—C. M. Kimball, administrator of the estate of H. M. Singer of Chicago, who died in Pasadena, Cal., about five months ago, and whose body, according to dispatches from Pasadena, had been disinterred and traces of poisoning found, was emphatic in his denunciation of the rumor.

"It is all nonsense," said Mr. Kimball. "I was in Pasadena at the time of the death, and there was no whisper of foul play. I do not believe that E. T. Singer ever started any such report. He is not the man to make rash, unguarded accusations."

A. B. Cody, an old friend of the deceased, declared the rumor to be absolutely false.

"I lived next door to Mr. Singer at Pasadena," said Mr. Cody, and I know that the generally accepted circumstances of his death are true. None of his children would think of having his remains disturbed by disinterment, and the report cannot have come from Edward T. Singer."

The estate is estimated to be worth $500,000. About half of this was left to his widow. A divorced wife was well provided for, two sisters and a brother were left annuities and the balance was bequeathed to the sons.

EQUINE KINGS.

Remarkable Intelligence of Professor Bartholomew's Horses.

There is no animal more intelligent than the horse. His capabilities to receive instruction have never been over-estimated. Professor Bartholomew, a former resident of this city, has demonstrated some new theories concerning the intelligence of equines. Professor Bartholomew recently secured a number of horses of varying intelligence, which he has trained until some of the feats accomplished by them are truly astounding, far surpassing any of the tricks done by horses under other trainers. The animals have reached a state of docility and tractability under Professor Bartholomew's training that reflects creditably on that gentleman's mode of instructing the animals. The horses are really beautiful creatures, quick to respond to every inflection of the trainer's voice. Professor Bartholomew will give an exhibition at the Exposition building June 16th, 17th, 18th and 19th, and the performance will be well worth seeing, as many of the feats of the horses are new, novel and intensely interesting.

MODERN TROJANS.

Alpha Lodge, No. 1, Modern Trojans, is preparing a series of home socials that will be of great interest to members and increase the sociability of the lodge. Forty-eight applications for membership have been received and will be presented at the next meeting. Athens Lodge, No. 9, is rapidly increasing in membership. At the next meeting twenty applications will be received, which will make the lodge about sixty strong. The members are determined to make it attain to a membership of 100 at an early day.

California Lodge, No. 6, is also rapidly increasing, and on next Monday evening will be visited by a large number of members from other lodges. Fifteen applications for membership will then be presented.

Athenian Lodge, Alameda, has had a set-back, as division has been caused in the membership. Notwithstanding this, new deputies will be placed in the field, and Athenian Lodge will soon be solid and one of the banner lodges of the Modern Trojans.

A DEBATING CONTEST.

Oakland Boys Are Victorious and Secure a Handsome Trophy.

The final contest for the Eckelman and Morris debating trophy resulted in a victory for the Oakland team. The final contest was between the Sacramento team and the Washington Lincoln Club of Oakland and was held at the rooms of the Triangle Club of San Francisco Wednesday evening. James L. Ready acted as chairman and Mark M. Carruth of Sacramento, Francis Locke of San Francisco and Fred C. Lewhart of Oakland were selected as judges.

Promptly at 8 o'clock the debators marched down the center aisle arm in arm. The Oakland team wore pale blue sashes and the Sacramento team sashes of maroon and white.

Henry Luhr opened the debate for the Oaklanders. Walter Robson followed for Sacramento and the others in the order as follows: Miss West, Oakland; Mr. Ames, Sacramento; Mr. Rutherford, Oakland; Mr. Langley, Sacramento. Mr. Luhr then delivered the closing argument for the Oakland team.

The debate was excellent and both teams fought hard, but the statistics presented by the Oaklanders could not be answered by the Sacramento team, so the judges returned a verdict in favor of the Washington Lincoln team of Oakland, awarding them the trophy amid great applause.

The Oakland team has defeated during this contest the Social Evening Club and Triangle Club of San Francisco and Capital City team of Sacramento and this final victory makes them champions of the California Associated Debating teams. After a banquet the teams departed for their homes. This is the last debate of this season.

The Crematory Ordinance

The case of A. Briggs, arrested for gathering garbage within the city limits, promises to be a hotly contested one, as it will test the validity of the crematory ordinance. As regards the ordinance C. G. Dodge said today:

"I have found a defect in the case brought in the Police Court by the Crematory Company to test its exclusive right to gather garbage in the city. The so-called exclusive privilege given to the Crematory Company is contained in section 1 of the ordinance, and the violation of section 1 is not made a penal offense by the terms of the ordinance. The violation of certain sections are made misdemeanors, but section 1 is omitted. There is a number of equally effective objections that can be made to this claim of the Crematory Company."

Rev. G. W. Beatty Arrested.

Rev. Geo. W. Beatty, pastor of the Chester Street Methodist Church, was arrested by Officer Moore at Eighth and Adeline streets at noon today for riding his bicycle past pedestrians on the sidewalk. Some time ago Rev. Mr. Beatty was arrested for the same offense and forfeited $3 bail. This time, however, the gentleman claims that he was not guilty and he put up $5 bail. He will contest the case. Officer William Moore says he followed the reverend gentleman for several blocks and saw him pass a number of people without dismounting, as he is required by the ordinance. Moore says he has several other witnesses to substantiate his charge.

The Rickard Estate.

The final account of Thomas and Edgar Rickard, executors of the estate of Reuben Rickard, has been filed. It shows the total amount of cash received amounts to $24,334.46. Of this, $563 was secured on a note given by the University of California Glee Club, $175 was taken in for ten months' dividends from stock in the San Francisco Gas Company, while most of the remainder came from rents and interest on loans and bank deposits.

The amount expended by the executors is $12,805.17, leaving a balance of $11,529.29.

An order for the final distribution of the estate has been applied for.

A New Captain.

At a meeting of the Acme Wheelmen held last evening, J. S. Shedd was selected as cycling captain to succeed R. E. Revalk, resigned. Mr. Shedd has been connected with the organization for three years, and is a most active and enthusiastic worker. The leadership could not be in better hands, as Mr. Shedd has been associated with cycling interests ever since the days of the old ordinary, and was for two terms captain of the leading cycling club in Boston.

Reliance Gunners.

The regular monthly members shoot of the Reliance Gun Club will take place tomorrow on their grounds at Alameda Point. The shooting begins promptly at 10 A. M. Outsiders are invited to participate.

The Stool-Pigeon Lost.

Judge Allen has found Martin Kloich the Eleventh street tamale vender, who was arrested for selling liquor without a license, not guilty.

Kloich was represented by Attorney Garrity, who showed that the liquor had not been sold by Kloich, but that the tamale man had simply taken money from L. L. Starr, the "stool pigeon," who swore to the complaint, and had purchased the liquor elsewhere.

Starr and a friend, C. A. Sawyer, took a couple of young ladies into the tamale parlors and ordered beer, which Kloich secured at a nearby saloon. The beer was preserved and the tamale man was arrested.

KILLED A PRIEST.

By Associated Press to The Tribune.

PITTSBURG, Pa., June 12.—A cablegram received from Cape Town, South Africa, last night, announced that Rev. Father Welsh, a highly respected Catholic priest, formerly of the Pittsburg diocese, had been assassinated. No details of the killing were given.

Death of George Marshall,

George Marshall, a native of Portugal, aged 82 years, died at his home, 1681 Twelfth street, yesterday. The deceased was well known in Oakland, where he had lived for twenty-one years. He was a kinsman of Father Gloria. The funeral will be held Monday at St. Joseph's Church and the interment will take place in St. Mary's Cemetery.

Worked for Annexation.

Among the gentlemen who took quite an amount of interest in furthering the question of annexation was P. J. Keller of Piedmont. He is a large taxpayer in his district, yet he always favored the project of coming into this city. On the day of election he still further showed his devotion to the cause by running down one of the men charged with illegal voting.

Holds the Keys.

Jailer Charles Hammerton has assumed his duties in the city prison. Hammerton has been on duty as patrolman at the Point for a long time and his promotion to the office of jailer was made in recognition of efficient services there.

HAMMOCKS!

A hundred kinds, a hundred prices, at Meese's, 1009-1011 Washington st.

A Profitable Speculation.

One copy of Caxton's "De Confessione Amantis," or "The Confession of a Lover," was the most profitable speculation ever made in books. A Dublin bookseller of the last century bought a number of volumes at secondhand, as he supposed of no great value, paying for them one and sixpence, and found in the package this rare work of Caxton's, which he afterward sold for over $1,500.

ROSENBERG'S ANNEX.

The handsomest bar in Oakland has just been opened by Joe Rosenberg at 959 Broadway as an annex to his cigar store. Mr. Rosenberg is one of the most generally liked business men of Oakland.

A great bargain—Brewer's Sketches of Romance, Fiction and Drama. It has fine half tone illustrations. For sale very cheap. N. H. Lussier & Co., 919 Broadway.

Bay City Flour—absolutely pure.

CASTORIA.

The fac-simile signature of Chas. H. Fletcher is on every wrapper.

JOHN F. COMMINS, GENERAL LOAN AGENT

463 Ninth Street, Oakland, Cal.

City and county warrants cashed, promissory notes discounted, Real Estate and Loans.

Residence 870 East 12th Street.

SPECIAL

GRAND AUCTION SALE

OF

40 Choice Farms 40

One Acre each, in the CELEBRATED SILVA TRACT, to close the Estate,

BY THE

LAYMANCE

Real Estate and Investment Co.

SATURDAY, JUNE 26, 1897, at 2 O'cock P. M.

ON THE GROUND

SPECIAL ANNOUNCEMENT

The administratrix of this estate has held this property expecting to obtain a large figure for it. She is now compelled to sell, and while it will no donbt be a great loss to the estate to be compelled to sell at this time, she is compelled to do so. The buyers on the day of sale will reap the benefit of the misfortune of the estate. This will be an opportunity of a life time, and this particular piece of property in the new future will beyond any question be very valuable in these small subdivisions. The survey and proposed electric road from Oakland to San Leandro and Haywards runs through the property. The franchise is already granted to the promoters of this road.

THIS IS ABSOLUTELY A FORCED SALE!

The administratrix of this property has only about sixty days in which to raise a large sum of money. Every acre of the entire tract will be sold to the highest bidder on day of sale, without limit of reserve.

THIS PROPERTY is divided into 40 one acre lots each, of the richest fruit and vegetable land in Alameda County. The soil is of a rich alluvial deposit, and is especially adapted to raising Cherries, Pears, Peaches, Prunes, Plums, Apples, Strawberries, Raspberries, Blackberries, Rhubarb—in fact almost anything that rich land will produce. Being only six miles to Oakland, farmers are not only able to take immediate advantage of any raise in prices, but they are saved the heavy expense of shipping their fruit and vegetables long distances by rail. For this reason also they NEVER HAVE THEIR PRODUCE SPOIL, either on the road or at their commission merchants.

ANOTHER ADVANTAGE. Being within 20 minutes of Oakland and 50 minutes of San Francisco, is that farmers can sell directly to the consumers, and can also secure labor at low wages. The property adjoining the Silva Tract has been all subdivided and built upon. City water piped to the tract. In fact you have every convenience at your front door. It is also a well known fact that hundreds are now making a comfortable living on 2 to 5 acres in this immediate neighborhood upon land that is not so fertile as the Silva Tract.

DO NOT FAIL TO EXAMINE THIS PROPERTY BEFORE DAY OF SALE

CALL AT OUR OFFICE FOR FULL PARTICULARS.

SPECIAL EXCURSION DAY OF SALE

A COOL BOTTLE

of Hires Rootbeer on a sweltering hot day is highly essential to comfort and health. It cools the blood, reduces your temperature, tones the stomach.

HIRES Rootbeer

should be in every home, in every office, in every workshop. A temperance

ADVERTISEMENTS.

SPINAL DISEAS

And Painful Affections of Ne all the Organs Cured by Dr. Williams' Pink Pills.

From the Journal, Detroit, Mich.

"Disease of the spinal cord and nervous prostration, was what the doctors called it at first," Mrs. Rosa Tapley, of No. 721 Harrison Street, Ionia, Mich., said yesterday to a reporter, "but it was not long before every organ and member of my body was affected. There was a continuous beating at the pit of my stomach, my head ached on until I thought I should grow insane. I felt as if I was smothering and my legs would become so weak that I had to drop when I felt the spells coming on. As for sleep, that was out of the question, except little cat naps, for in addition to the feelings I have attempted to describe, I had neuralgia, and for six months I kept getting worse and worse, and at last was confined to my bed in October, 1894.

"I have nearly always thought it was la grippe, that I had," Mrs. Tapley continued, "though the doctor never would say so, but whatever it was it kept getting worse and worse, especially my head and nerves, and I thought I should die, but I dragged on a wretched existence until about one year ago, when, while I was reading the *Detroit Journal* and *Saranac Weekly*, I saw a long account of a similar case to my own being cured by the use of Dr. Williams' Pink Pills for Pale People. I made up my mind to try these pills, and so procured a supply and began taking them according to directions.

"My experience has been most happy. My heart's action is normal, my back and spine gave me very little trouble, all neuralgic and rheumatic pains have left me. I have no headache, whatever, and after the hell that I suffered my life by comp... now like heaven.

"I cannot say too much in praise ... Pills. You may use all the ... guage of which you are capable," ... ley said to the reporter, "and I will ... it. I have never tired of recommend... pills to my neighbors, and my sister ... school teacher, and had a serious ... her nerves and suffered from ... memory, at my suggestion is taking ... Williams' Pink Pills and is being ... cured.

"Read over what you have written," ... Tapley requested, and after listening ... tively to what she had dictated, ... can sign that statement with the ... pleasure," and when the last remark ... entered the lady signed her name to the ... porter's notes thus:

(Signed) MRS. ROSA TAPLEY,

721 Harrison Street, Ionia, ...

Dr. Williams' Pink Pills contain, in a con... densed form, all the elements ... give new life and richness to the blood ... restore shattered nerves. They are ... specific for troubles peculiar to females ... as suppressions, irregularities and all ... of weakness. They build up the ... restore the glow of health to pale and ... cheeks. In men they effect a radical ... in all cases arising from mental worry, ... work or excesses of whatever nature. Pills are sold in boxes (never in loose ...) at 50 cents a box or six boxes for $2.50 ... may be had of all druggists, or direct by ... by addressing Dr. Williams' Medicine ... pany, Schenectady, N. Y.

NO MORE DREAD OF THE DENTAL C...

TEETH Extracted Without Pain. Filled Without Pain. Crowned Without Pain. Bridge Work Without Pain.

Owing to the success we have met with in obtaining business and the many requests ... patients living at a distance who have not been able to avail themselves of the low ... have given the public the past thirty days, we have determined to extend the present ... June 20th on all work done in our offices.

Our patients are fully protected against the evils of cheap work and inferior materials ... operators are skilled specialists and graduates of the best colleges of America. No students ... ployed. We are not competing with cheap dental establishments, but with first-class ... at prices less than half those charged by them.

FULL SET OF TEETH for ...... $5 00 up | SILVER FILLING ......

GOLD CROWNS, 22k ...... 4 00 up | GOLD FILLING ......

BRIDGE WORK, per Tooth ...... 4 00 up | CLEANING TEETH ......

By leaving your order for Teeth in the morning you can get them the same day.

No charge for extracting Teeth when plates are ordered.

Work done as well at night as by daylight by the modern electrical devices used ...

VAN VROOM ELECTRO-DENTAL PARLORS,

997 MARKET ST., CORNER SIXTH, S. F. TELEPHONE JESSIE ...

Eight Skilled Operators. Lady Attendants. German and French spoken. Open ... till 10 o'clock; Sundays 9 till 12. All Surgical Work done by G. W. Williamson, M. D.

PIERRE LOUSTALOT

WHOLESALE BUTCHER

SHEEP, LAMBS, CALVES AND HOG...

BOUGHT, SOLD OR KILLED ON COMMISSION

Consign all Stock P. LOUSTALOT, Stock Yards, Oakland. Telephone Red ...

Address Mail, Golden Gate, Cal. Telephone Red 3211.

RELIANCE BUILDING.

CENTRAL HARDWARE CO...

—IMPORTERS OF—

Fine Builders' Hardware, Mechanics' and Gardeners' Tools.

Tinware, Agateware, Oil Heating and Cooking Stoves

309 SAN PABLO AVE., OAKLAND.

NEW MANAGEMENT



Carriages and Wagons of All Descriptions Manufactured

Every Description of Carriage and Wagon Repairs done.

SOHST BROS.

Cor. 8th and Franklin Streets. Tel. 867.

SADDLE ROCK RESTAURANT Continues to be the Leading Restaurant of Oakland. Same Proprietor ... of old.

463 Twelfth St. P. KISICH. Telephone ...

ICE CREAM 5c a dish. All kinds of soft drinks ... by an expert. Finest Candies and Confections. Branch San Francisco ...

THE EUCALYPTUS ICE CREAM PARLORS

George Edwards, Prop. 460 Seventh St...

BROWN & McKINNON Merchant Tailors

IN OAKLAND.

We carry a full line of desirable staple goods and latest novelties.

FALL GOODS JUST IN . . .

Evarts Block - - - 1108 BROADWAY

N. P. JENSEN Proprietor

THE Louvre.

14TH AND BROADWAY

A Modern Place for Modern People

Private Dining Hall and Rooms for Ladies.

The Best Domestic and Imported Beers, Wines and Liquors.

IF YOU WISH

To enjoy the day properly you must order your Sunday dinner from

DR. A. T. NO...

OSTEOPATH

1055 WASHINGTON ...

OAKLAND, CAL

—WE TREAT—

All Chronic Diseases

Successfully by manipulating the ... are at fault, obstructing the free ... the blood and nerve force, without ... drugs or surgical instruments.

—RELIEVE AND CURE—

Asthma, Catarrh, Indigestion and C... Heart Disease, Atrophy, Paralysis, ... Diseases, Headaches and Rheum... Piles and Fistulas, Consumption...

Relieve Pain in 5 to 15 ...

We Not Only Relieve but ...

and are especially successful ...

Curvatures and Disloc...

CALL AND SEE ...

CONSULTATION ...

SOCIETY NEWS

[illegible] in Plenty, but None for Brides of June.

[illegible]RTH OF MARITAL EVENTS.

[illegible] to Mountain, Forest and Sea in Search of Pleasure.

THE STANLEY SILVER WEDDING.

A Racy Resume of the Week by the Omnipresent Meddler.

When have we had seven days of such deadly dullness? That's what I would like to know. What has become of that leafy June of roses that used to be the month for roses. It is no more and there seems to be no more marrying or giving in marriage. Of weddings there are a few—but not near so many as there used and ought to be.

Miss Mabel Estee was married in San Francisco this week—a very pretty green and white wedding at St. Luke's, with the church all hung with ivy. The groom, Leonard Everett, I do not know, but they say he is very nice. The bridesmaids were from Napa and San Francisco. When they return there is a prettily furnished flat ready to receive them. Miss Estee is a charming girl and very bright. She used to visit a great deal in Oakland before her engagement.

* * *

A pretty little home wedding took place on Thursday evening in East Oakland, at the house of Mrs. Van Amringe on Tenth avenue. Miss Belle Van Amringe was married to John Gamble of San Francisco. Only a few outside the relations were present, but there were many gifts and hearty congratulations. The bride has lived in Oakland since childhood and has a charming manner and many friends. Mrs. F. M. Smith of Arbor Villa sent all the flowers for the house. They were exquisite.

* * *

I want to tell you such a good story. They are telling about a girl recently wed. As they came down the aisle, the big aisle of a fashionable church, not a hundred miles away, the bride, supposed by tradition to be blushing and downcast, whispered to the groom, "Not so fast. We are to give these people a run for their money. They've come here to see this show and I intend that they shall."

As soon as she reached the altar this supposed bride began to take off her gloves and arrange her flowers. Then she chatted briefly with the clergyman, urging him not to cut the service. Later, to the maid of honor, she said, "Please arrange my train," and the maid obediently stooped, until she was red in the face and the train sailed beautifully down the aisle, with the bride bowing right and left to her friends.

I am told that this same girl told her acquaintances that she was only marrying to escape parental control and have her little fling. Verily, verily, these are fin de siecle days.

* * *

But the best story of the week I have promised not to tell. It is about a lovely lady and a gullible man. Come to think of it, most all stories are about a lovely lady and God's fool—the man.

* * *

There has been scarcely anything this week. Mrs. J. J. Valentine of East Oakland gave a luncheon on Thursday and the young people of Market street had a theater party at the Columbia, Monday night. Everyone is looking forward to Jessie Coleman's wedding on the 23d, but it is a case where many are called but few are chosen.

* * *

Mr. and Mrs. Fred W. Hall gave a dinner on Wednesday to the members of their whist club. Among those present were Mr. and Mrs. Sam Breck, Mr. and Mrs. Taft, Mr. and Mrs. Frank L. Brown, Mr. and Mrs. Houghton, Mrs. [illegible] and Mr. Pennoyer.

* * *

Mr. and Mrs. Robert Mitchell of Alameda—he the very charming and well known attorney in the Fair case, representing the executors—have moved into a [illegible] new home in Alameda. On Wednesday evening they gave their first dinner party in the new house—a very charming and delightful affair. The guests were all well known Alamedans and San Franciscans. The Mitchells formerly lived at the Palace Hotel.

* * *

The rest is simply a record of departures and there are others. I am receiving simply shoals of letters, and all the [illegible] they are having a perfectly lovely time. As usual there is a plentitude of girls and a scarcity of men—but that's to be expected.

Mr. and Mrs. Ed Wade of East Oakland and Mr. and Mrs. Risdon are four of a merry party of twenty in Niles canyon.

Mr. and Mrs. E. J. Pringle, Miss Prin[illegible]ngton Pringle, Miss Hess Pringle and Bernard Ransome are at Little Springs.

Mr. and Mrs. Clarence Thayer and family of Oakland will spend the summer at Willow Camp, near Bolinas.

Mr. and Mrs. John F. French and children of Tenth avenue and Twentieth street leave shortly for Li Lease, near [illegible]

Mr. and Mrs. Henry Payot of Payot, [illegible] Co., who have resided at the [illegible] Tuesday, and the Smiths, a party of nine in all, left for their Eastern farm near Long Island today. All the young ladies accompanied them, and Mrs. Smith chaperoned to her home a young niece of Mrs. Pedar Sather. It will be very quiet in East Oakland with Arbor Villa closed.

Mrs. William Seabury of Berkeley, Mrs. Albert Church and Miss Lena Church have sailed for the Orient.

Miss Ethel Moore, who is traveling in Japan, has been very ill, but is now recovered.

The Moores are on their ranch back of Mission Peak. Frank Jordan Jr. is their guest. The children have a cemented swimming pool and all sorts of delightful things.

Professor Arthur Alexander, with Mrs. Alexander, their son and daughter Agnes of Berkeley, are at Hotel de Redwood.

Miss Minnie Bailey has returned from her European trip.

A. S. Macdonald, A. L. Stone and E. F. Adams are all at Laurel Dell Lake, Miss Clay of Fruitvale at Geyser Springs.

The family of Major Bendel has gone to the Bendel ranch to spend the summer.

Mr. and Mrs. J. Cal Ewing have taken a house at Niles for the summer. Last year they spent in the Moraga valley.

* * *

Mrs. Fred Clift and her little daughter, accompanied by their maid, will arrive from the East Monday morning. They have been spending the past four months in Florida and in the sleepy old town of Philadelphia, with Mrs. Clift's parents. Judge Clift will go to Reno to meet his wife.

* * *

The Misses Sharon and Miss Abbie Clift have been spending a couple of weeks at Mill valley.

* * *

On Wednesday Mrs. Seaton of Highland Park gathered together a number of ladies at lunch in honor of Mrs. M. J. Thompson. It was a conundrum luncheon, and those whose wits most readily responded to the owners' will secured the daintiest of prizes. Mrs. Hawxhurst secured first honors, Mrs. Valentine secured second, while Mrs. Smith and Mrs. Hooper were obliged to cut for a dainty pomade jar, which fell to the lot of the former.

The decorations in the dining room were blue corn flowers, while in the other rooms scarlet poppies were used.

Among those who enjoyed Mrs. Seaton's hospitality were Mrs. Thompson, Mrs. Smith, Mrs. Valentine, Mrs. Hush, Mrs. Hooper, Mrs. Wilds, Mrs. Wellman, Mrs. Pope, Mrs. Hawxhurst.

* * *

Here is another letter from one of my correspondents:

"My Dearest Meddler—It was too bad that you were ill the other night and so unable to be with us at the "Dutch surprise." There was a party of us at Sumner Bugbee's watching the fireworks at the Schillings' place. When we separated Mrs. Beck managed to secure the Tafts for company and persuaded them to walk home with her. Later they went on home, and to their amazement found the house illuminated. Evidently the young people were participating in stolen enjoyment, but Miss Chrissie appeared at the door the picture of innocence. Still she was an accomplice, as her parents found out. There, seated in the dining room, were a number of their intimate friends, enjoying a regular Dutch supper, which they had provided. Each invader had brought a beer mug as a peace offering, thinking perhaps that this might make amends for the wholesale invasion, for they knew what their hostess' particular fad is—namely mugs. Every one had such a good time, and none more so than

"CHARLOTTE."

* * *

The entertainment of the Deutscher Verein at the Schilling residence last Saturday night was a charming affair. There were more than 200 guests, and the scene was like fairyland. The Schilling grounds are beautiful at any time, but this time they were gorgeous. Myriads of electric lights twinkled, an electric fountain played, there were booths by the lakeside and an illuminated flotilla upon it. There were Japanese day fireworks by way of prelude, the illumination and a little fairy play by Carl Bundscher by way of amusement, then supper and a presentation. A beautiful redwood shield was presented to Mr. and Mrs. Schilling after the original play "Sylvania" was concluded. The shield bore a stanza very germane in sentiment.

"Guard and keep sacred
Under this dome
The joys of your life,
The dreams of your home."

Mr. Schilling made a felicitous little speech in reply.

* * *

The Boys' Brigade is going to camp this year in Sonoma county, above Guerneville, near the old Bohemian Club camp. They will have a delightful time, not so the grown-ups who chaperone them.

* * *

We are on tiptoe for a sensation if Mrs. Yarde-Buller comes out here, as I hear she may. Well, anything would please me in these piping times of peace.

It's a bored and ennuied

MEDDLER.

A SILVER WEDDING.

Mission San Jose is being lionized this week because of its anniversaries. Yesterday was the one hundredth recurrence of the founding of the Mission, the celebration of which is to be commemorated tomorrow, and to which, for sometime past, the attention of the people of the State has been more or less directed.

Mission San Jose has already held a celebration this week, which, while not arousing such wide-spread interest as that of the centenary of the founding of the place, at the same time afforded a great deal of pleasure and brought to the home of James Stanley hosts of friends both far and near.

It was the silver wedding of Mr. Stanley and his estimable wife, an event [illegible]

The progress, such as it is, which has been made by the town, has taken place under their observation and they have become known to hundreds of people in all the country round.

They had not long been in the married state, when they staked their home at the Mission.

The nuptials of the couple were celebrated on June 8th, 1872 in Gilchrist, Polk County, Minnesota, the maiden name of the bride being Miss Vine Aiton.

That was a frigid clime and the young couple decided to abandon it for the sunny smile of California.

Accordingly, in 1873, Mr. and Mrs. Stanley arrived in San Francisco, where the young husband worked industriously at the anvil for a year. They then moved to Merced for a short period, after which they removed to the Mission where they have since remained.

Success and popularity attended the efforts of Mr. Stanley. Business prospered and finally came civic honors the culmination of which was a third term as Public Administrator of Alameda County.

Although a quarter of a century of wedded life has passed over Mr. and Mrs. Stanley, yet they are still young in spirit and in the enjoyment of every faculty which can conduce to a happy life. Four children bless their household, Bessie, Maud, James Jr., and Chester C.

The twenty-fifth anniversary of the wedding therefore, was to them only a pleasant retrospect, in the enjoyment as they were of good health and the esteem of their many friends. For this reason, therefore, they asked their friends to rejoice with them and the result was one of the most notable social events which has ever been held in the interior part of the county.

The guests began to arrive early in the evening and both host and hostess were prepared for their reception. The home on Vallejo street was brilliantly illuminated and brightly decorated with sweat peas, ivy, smilax and a variety of other vines and flowers.

The guests were met in the parlors by Mr. and Mrs. Stanley and from them the wedded pair received the heartiest congratulations.

The visitors disposed themselves in easy groups on the veranda, the apartments of the home, about the grounds, and the young people in an especial manner seemed to have a lingering affection for what was, not in appropriately styled "Lovers' Lane."

Beautiful and inviting as appeared the house within, the weather without was simply perfect. The air was genial and balmy, while a soft moon threw a radiance which made the scene romantic. Her light was supplemented by that of many colored lanterns, which hung on waving lines between the trees and outlined all the avenues about the grounds.

About 9 o'clock the band of the town appeared in front of the home and serenaded Mr. and Mrs. Stanley, after which the members were invited in to enjoy the geniality and partake of the good-cheer of the host and hostess.

The spacious home did not afford the room desired to enable the guests to set at the marriage feast, and accordingly, on the grounds in the rear of the home, there was erected an immense tent around which tables were spread and upon these tables were placed delicacies and viands fit for a prince. The interior was illuminated with colored lanterns and a large reflector and was nearly as light as day. The tables accommodated one hundred persons and were served twice.

Elderly people were looked after first and the young folks took pleasure in waiting upon them, knowing that the night was yet young and that they would not be forgotten, because the larder of Mr. and Mrs. Stanley was well-provided as the surrounding country had been laid under contribution for some days previously.

When the young people did sit down, the viands were discussed to the accompaniment of merry laughter, and sweet notes which floated from without of mandolin and guitar, giving additional interest to the occasion.

Dr. J. P. Young of Irvington was the toastmaster. He presided with grace and skill and proposed as the first toast the host and hostess, to which H. Dusterberry, Sr., Centerville, responded. Mr. Dusterberry is one of Mr. Stanley's oldest friends and took occasion to tell of the uniform kindly relations that have always existed between them and the esteem in which Mr. Stanley has always been held by all who knew him.

John Aylward of Livermore was the next speaker. He had long been a partner in business of Mr. Stanley, and never had, he said, an unpleasant word with him.

L. E. Osgood of Irvington said that although he differed from Mr. Stanley in politics, yet had always had for him the highest friendly regard.

With all these tributes ringing in his ears, it was but natural that the guests should desire to hear what Mr. Stanley had to say for himself. They were in a measure disappointed, however, because Mr. Stanley, in the first place, lays no claim to oratory and in the next instance, he was the victim of a cold which would have ruined the voice of a basso profundo. All he was able to do, even though some of his friends joked him about having the whooping cough, was to thank them for their kindly expressions and to tell of the pleasure which their presence afforded both himself and his wife.

Peter Crosby of Irvington had to finish the remarks, which Mr. Stanley had intended to make, and did it nicely too, although Mr. Stanley had not taken the forethought to commit his thoughts to paper.

Mrs. Sabin of Oakland also made a complimentary speech.

Candido Bernal acted as master of ceremonies, studiously looking out for everything that could make the spread enjoyable.

After the feast the young folks wandered along the walks in various parts of the grounds, displaying, as was natural, the affinity between youth and those features of nature such as a struggling moonbeams shady lanes, which tend to suggest and stimulate the tenderest of thoughts and the sweetest of sentiments. The ladies were all attired in light apparel and presented a pretty appearance.

There were several other means provided for the enjoyment of the young folks, among them being a large swing, which was deservedly popular. They do say that the deotion which the young men paid to their lady friends while in the swing was cavalier-like, and, as a consequence, there was not a single case reported of any of the fair sex falling to the ground because of want of attention.

Dancing was indulged in in the parlors of the home, the music at various times being furnished by Miss Hinton and Miss Potts of Oakland, Miss Bessie Dusterberry of Centerville, and Miss Lulu Aylward of Livermore.

Dr. Young sang several solos, as did also John Aylward, Jr., of Livermore.

Mr. and Mrs. Stanley were the recipients of a host of silver presents of the most valuable and useful description.

Among those present were the following:

Mission San Jose—Mr. and Mrs. J. Lorry, Mr. and Mrs. J. Coffaney, Mr. and Mrs. G. L. Meritt, Mr. and Mrs. Sol Ehrman, Mr. and Mrs. J. Hausler, Mr. and Mrs. J. Sunderer, Mr. and Mrs. John Stanley, Mr. and Mrs. Weslinger, Misses August Hansler, Abbie Sunderer, Mabel Stanley, Gladys Stanley, Louisa Miller, Florence Bergman, Mary Nolan, Ella Sullivan, Leo Herman, Leuser Meritt, August Sandorn, A. Ehrman, Ted Bergman, T. Ziegenfuns, E. Steinmetz, Will Hausler, Candy Bernal, Gus Hansler, Howard Turner, Frank Martin, Al Stanley, Joe Rodgers, Babb, Mrs. Esther Babb, Miss Edith Jackson, Miss Rose Hinckley, Miss Ethel Young, Miss Marin Babb, Miss Mila Rix, Miss Alice Jolly, Miss Annie Barclay, Miss Higgins, Miss Fanny Cash, Miss Myrtle Vandervoort, Miss Alice Vandervoort, Miss Flo Vandervoort, Misses Gracie and Ruth Jackson, Audley Young, Leland Carter, Eugene Bagg.

Centerville—Mr. and Mrs. Olney, H. Dusterberry, Sr., Misses Louise Olney, Misses Mary and Bessie Dusterberry, Henry Dusterberry, Jr., Fred Dusterberry, Peter Sandholdt, W. Walton, Frank Dusterberry.

Livermore—Mr. and Mrs. John Aylward, Misses Lulu and Grace Aylward, Mrs. Mamie Aylward, John and Ed. Aylward.

Sunol—C. Hadsell.

Newark—Fred and Rob Moses.

Oakland—Mrs. J. K. Orelup, Mrs. Jessie Potts, Mrs. M. G. Sabin, A. Carey, W. W. Standeford, Miss M. Hinton, Miss Cushing, Miss Nellie May, Erle May, Mabel Orelup, Jessie Orelup, Clifford Potts.

VAN AMRINGE--GAMBLE.

There was an interesting wedding in East Oakland Thursday evening, for the bride, Miss Belle Van Amringe, is one of the prettiest and most popular girls of that suburb. James Monroe Gamble of San Francisco was the groom. The wedding was celebrated at the home of the bride's mother on Ninth avenue in the presence of relatives and intimate friends. The pretty home had been most attractively decorated. The small drawing room off the large reception room had been converted into a floral bower with masses of pink blossoms. Garlands of flowers starting from the four corners of the room were caught by a bow of bright pink ribbon and fastened at the center of the ceiling, forming a brilliant, fragrant canopy. In the background hung portieres of pink flowers, which added greatly to the beauty of the scene.

The wedding procession entered with the groom and his best man, R. C. Newman, of San Francisco in advance. Then came the maid of honor, Miss Aimee Reed, clad in a danty gown of white organdie over pink silk. On the dainty skirt was worn a flaring lovers' knot in delicate lace insertion. The corsage was cut slightly low. She carried a bouquet of La France roses.

The bride entered leaning on the arm of her brother, J. E. Van Amringe. She looked extremely pretty in her wedding dress of sheerest white organdie over silk. The corsage of her gown was cut slightly low and filled in with lace which was drawn into a stock collar fastened with a magnificent pin of fire opals and diamonds, the gift of the groom. The long tulle veil was fastened with a spray of orange blossoms and she carried a bouquet of bride roses.

The Rev. C. M. Hill performed the ceremony according to the beautiful Episcopal service.

After an informal reception the wedding supper was served in the dining room, which was exquisitely decorated with La France roses.

The bride and groom received many handsome presents, among them was a case of silver from the groom's employes and a banquet lamp from the pupils of Lockwood school, where the bride was formerly a teacher.

The newly married couple left early in the evening on their wedding tour, for the honeymoon will be spent at Lake Tahoe. Through the cleverness of the bride, the two managed to escape through a rear entrance without the shower of rice and old shoes which the guests were waiting to throw when they appeared. As the bride departed, she threw her bouquet, which was caught by Miss Mary Gamble, a sister of the groom.

Mr. and Mrs. Gamble will make their future home in San Francisco.

Among the guests at the wedding were Mr. and Mrs. Charles Gamble, Mr. and Mrs. John Gamble, Miss Mary Gamble, Mrs. C. Van Amringe, J. E. Van Amringe, Dave Van Amringe, Mr. and Mrs. F. B. Hoyt, Mrs. Elizabeth Garrison, Mr. and Mrs. Crosett, Mrs. and Aimee Reed, Mrs. Harry Van Amringe, Miss Jennie Van Amringe, Clifford Van Amringe, Mr. and Mrs. C. K. Garrison, Miss Maud Squires, Mr. and Mrs. William Pollard, Alice Pollard, Mr. and Mrs. Matthew Linn, Mrs. L. Threlfall, Miss L. Threlfall, Wm. Threlfall, Mr. and Mrs. George Boverou, Miss Grace Gibson, Miss Virginia Goodsell, R. E. Newman, Mr. and Mrs. C. M. Hill, Mrs. L. Crosett, Mrs. E. J. Stoddard, Miss Minnie Stoddard, Miss Bessie Stoddard, Miss Emily Stoddard, William Hilton, Howard D. Swales, Mr. and Mrs. Norman Sinclair, C. J. Silliers.

A PLEASING ENTERTAINMENT

The entertainment and dance given by the pupils of Mrs. Anna Donaldson to Master Archie Donaldson at Fraternal Hall Friday night was attended by a large audience, every seat in the hall being occupied. The following programme was excellently rendered, most of the numbers being expressly originated for the occasion by Mrs. Donaldson: Overture, Lercher's orchestra; song and dance, Misses Gussie and Allie Isaacs; recitation, "The Elf Child," Miss Georgia Courant; violin solo, "Air Varie," Master Edwin Donaldson; pathetic recitation, Miss Meatha Peterson; "Sailors in Port," song and dance, Misses Jennie, Flossie and Nellie Sawyer; "Little Gretchen," a German specialty, by little Florence Emery, which was the gem of the evening; "The Poppies Converse," Misses Louise Clark and Ruby Simpson, which was repeated by special request; "Scottish Recitation with Highland Fling," Misses Gussie and Allie Isaacs; "A Lucky Little Jockey," Master Archie Donaldson; "Delsarte expression and posing," Miss Grace Burnham and Miss Ruby Stimpson; recitation, Miss Della Reichart; song and dance, "Only a Little School Girl," Miss Nellie Sawyer; "Sailors' Hornpipe," Master Archie Donaldson; "Rainbow Dance," Miss Louise Clark; "Skirt Dance," Miss Jennie Sawyer; "La Tarantula," Miss Ruby Stimpson; "Irish specialty and jig," Master Archie Donaldson.

Every one of the clever little participants received handsome bouquets from their admiring friends.

W. J. Hall officiated as master of ceremonies and floor manager in a very capable and courteous manner.

SUPERFLUOUS HAIR ON THE FEMALE FACE

On men's cheeks above the beard line, moles, warts, blackheads, red nose and all facial blemishes permanently destroyed without pain by the

ELECTRIC NEEDLE OPERATION

Send stamp for our free book.

—THE—

ROYAL BAKING POWDER

Absolutely Pure.

Celebrated for its great leavening strength and healthfulness. Assures the food against alum and all forms of adulteration common to the cheap brands. ROYAL POWDER CO., NEW YORK.

THE KUGELBERG PARTY.

A delightful birthday party was tendered Miss Marie Kugelberg at her home in Alameda Monday evening. Among those present were: Mr. R. Tazackerly, Miss A. Haulbold, Miss T. Cool, Miss V. Cool, Miss A. Walsh, Misses N. and K. Walsh, Mr. Sherman and Mr. Walters of San Francisco, Mrs. S. Duesbury, Mrs. H. Kugelberg, Misses R. Gallagher, Etta Duesbery, Edith Duesbery, L. Hierup, E. Hoffman, C. Morgenroth, M. Cullen, G. Cullen, J. Jackson, A. Parker, E. Parker, N. Coughlin, J. Hogan, S. Yoblansky, A. Sousa, A. Kugelberg, M. Kugelberg, Messrs. S. Duesbury, W. Coughlin, T. Hiens, H. Sousa, E. Kugelberg, S. Pollard, P. Boehmer, H. Kugelberg, A. Boehmer, W. Kelley, L. Hopkins, H. Gallagher.

BOLTON-DAVY.

A very quiet wedding was that of J. Burtt Davy, assistant in the department of botany in the State University and Miss Alice Bolton last Sunday morning.

THE VALENTINE LUNCHEON.

A charming luncheon was given Thursday by Mrs. John J. Valentine at her beautiful home, Cedar Croft. It was entirely informal, in honor of Miss Valentine, the sister of John J. Valentine. Among the guests were: Mrs. Stein, Mrs. A. W. Valentine and Mrs. George Rowe of San Francisco, Mrs. A. E. Pope, Mrs. Seaton, Mrs. Eugene Beck, Mrs. George Percy, Mrs. Becker of Mare Island, Mrs. Henry Butters of Piedmont and Miss Blanchard.

THE FOLGER DINNER.

A very pretty dinner complimentary to Miss Jessie Coleman was given by Mrs. J. A. Folger at the Folger residence on Jackson street Thursday evening. The table decorations, which were marked by the greatest artistic taste, consisted of red carnations, a very bright and effective flower in decorations. The guests were: Mrs. J. A. Folger, Mr. and Mrs. H. M. A. Miller, Miss Ella Goodall, Miss Donaldson, Mr. Sam Bell McKee, J. A. Folger, Ernest R. Folger.

THE WATSON PARTY.

A surprise party was tendered Mrs. Lewis T. Watson at the home of Mrs. C. K. Clark in Berkeley, Monday evening. Mrs. Watson is a former teacher in the Berkeley schools. The surprise was planned by some of her former pupils. The evening was pleasantly spent with games and music. Among those present were: Mr. and Mrs. C. K. Clark, Miss Josephine Marston, Mrs. L. T. Watson, Mrs. F. M. Husted, Misses Ruby Morse, Rita Beatty, Grace Pack, Lulu Scott, Cora Stieves, Jennie Stieves, Ellose Trowbridge, Helen Anderson, Bertha Clark, Edith Ketchum, Messrs. Charles Dozier, John Beatty, Cecil Reed, Ralph Wardwell, Clarence Clark, Weston Clark, Ernest Clark, John Warren, Louis Warren, Herbert Woodsum, William Nelman, Wilhelm Powell.

AN ENGAGEMENT.

The engagement is announced of Miss Edna Wyman and John Spencer Riley. Both are well known residents of Fruitvale and the wedding will take place on an early date.

THE BABCOCK LUNCHEON.

An extremely pretty luncheon was given yesterday by Mrs. Babcock at the residence of her mother, Mrs. D. Henshaw Ward, on Webster street. The guests were seated at small tables, which were exquisitely decorated in green and white. There were twenty guests, among them were Mrs. Frank Brown, Mrs. Chas. Allen, Mrs. Duval, Miss Sallie Hampton, Mrs. Fred Hall, Mrs. D. H. Ward.

HOWARD--ATKINS.

One of the prettiest weddings of the summer season was solemnized Wednesday evening, when Miss Daisy Howard became the bride of John A. Atkins. It was a quiet home wedding, and was witnessed by only a few intimate friends. It is seldom that a home is more exquisitely or artistically decorated than was the residence of Dr. J. Hamilton Todd on the evening of the wedding. Mrs. Todd is a sister of the bride, who has made her home with Dr. and Mrs. Todd for several years.

The decorations were extremely simple, but were designed to follow the beautiful effects of nature. Delicate wild flowers and graceful ferns from the mountain glades mingled their beauty. The ceremony was performed in a kiosk of ferns and evergreens. The burning waxen taper glowing in the quaint Oriental lamp threw a soft radiance over the fair young bride and her attendants. Tall white lilies lifted their waxen heads in the shady green bower, their white petals and golden centers gleaming in the subdued lights. A loose cluster of blooming Spanish broom was placed near the entrance. During the ceremony the bride and groom knelt on a white prayer rug. Not one dash of color interfered with the exquisite harmony of white and green which prevailed in this room.

In the large drawing rooms where the guests were assembled the decorations were palms and ferns with dashes of vivid color in the brilliant red carnations. The dining room was a symphony of pink and green. On the bride's table in the center of the room were loose clusters of the delicate pink Duchesse roses with flaring bows of pink satin ribbon. On the other tables pink and white sweet peas formed the decorations.

The wedding service was very impressive. The Rev. Mr. Worcester of San Francisco, an old friend of the family, officiated. The bridal procession entered with the groom and his best man, Bruce [illegible]

ty gown of white organdie over green silk with ribbon sash of green.

The bride entered leaning on the arm of her father, B. F. Howard. She looked very pretty in an exquisite gown of mousseline de soie over heavy white satin. The wide girdle, the long sleeves and neck were heavily trimmed with Duchesse lace. A wreath of fragrant jasmine crowned the masses of soft hair. The bride carried a shower bouquet of the same dainty blossoms.

After the ceremony there was an informal reception, and later the bride and groom left on a wedding trip, the destination being kept a secret. On their return they will reside at Linda Vista, where the groom has erected a charming cottage. Miss Howard has been a very popular teacher in the Durant school, and has many warm friends, not only in the department, but also in Oakland social life. Mr. Atkins is a member of the firm of Vickery & Co. of San Francisco.

C. L. A. S. RECEPTION.

The attractive home of Mrs. J. Frederick at 560 Sixteenth street was thrown open Tuesday night to a reception to the Catholic Ladies' Aid Society. The entertainment attracted a large number of people and was a highly successful affair socially and financially. The residence was elaborately decorated with cut flowers, and the vacant house next door was utilized as a banquet hall and artistically trimmed with flowers and greens. Miss Haltahan served the refreshments.

The Reception Committee, Mrs. T. McGinnis, Miss Mary Lambert, Mrs. McAvoy and Mrs. J. Frederick, prepared an interesting literary and musical programme. Mrs. Frederick, in a happy speech, welcomed the guests to her home, and then introduced Mrs. Flynn, the president of the society, who in a few well chosen words stated that the ladies intended to give monthly socials in the future and hoped by this means to benefit the society and to give pleasure to outsiders.

The following excellent programme was then given: Zither solo, Professor Ydel of Alameda; address, by the Rev. Father Cranwell; selections, by the Mandolin Club, composed of Misses Nesbit, Price, Derby, Hallahan and Olney; violin duet, the Misses Brady; recitation, Miss Rose Nolan; recitation, Miss Margie McGinniss.

Among those present were: Miss Flynn, Mrs. McAllister, Mrs. Flynn, Mrs. Maher, Messrs. Maher, Mr. and Mrs. Lennon Tay, Mr. and Mrs. and Miss Rupert, Mrs. and Miss Kelly, Mrs. Brockedge, Mr. and Mrs. Ellis, Miss Lamb, Miss Leonard, Mr. and Mrs. McAvoy, Miss Lyons, Miss McDermott, Mrs. McElroy, Mr. and Miss McElroy, Miss Neelan, Mr. Montgomery, Mr. Corkrey, Mrs. Lennox, Mrs. Brockman, Mr. and Mrs. McGinnis, Miss Carr, Mr. and Mrs. Porter, Mrs. Davis, H. Hammond, the Misses Canty, Dr. Taylor, Dr. Milton, Dr. Jones, Phil Dibert, Messrs. Oar, Aken and others.

RHODES-SQUIRES.

The engagement of Miss Margaret Rhodes and Harry Squires, both of Berkeley, has just been announced. Miss Rhodes has for four years taught in the Berkeley schools. Mr. Squires is the son of Town Treasurer John Squires, and graduated in 1891 from the College of Pharmacy of the University of California.

HIGH SCHOOL PUPILS DANCE.

The reception given Friday evening by the Senior Class of '97 of the Berkeley High School proved a great success. The Committee on Arrangements was composed of Walter Reed, Ruby Morse, Miss Hammer, Miss Thomas, Bryan Bell and R. Woolsey.

R. Woolsey acted as floor manager. The supper tables were prettily decorated with geraniums. Dancing continued until 2 o'clock.

LADIES G. A. R.

Phil Sheridan Circle, No. 5, Ladies of the G. A. R., will give a social at Loring Hall Tuesday evening, June 22, 1897. A general invitation is extended. There will be refreshments and dancing.

PETTIT-PREWIS.

A pretty wedding occurred at the home of Mr. and Mrs. Pettit, 907 Wood street, Wednesday evening, when their daughter, Miss Ettie Pettit and Albert Prewis of San Francisco were married.

The parlors were decorated in exquisite taste with sweet peas and roses, and a large wedding bell hung above the couple. The ceremony was performed by Rev. James Hulme. After the ceremony, a dainty repast was served in the dining room. Only the intimate friends of the family were present, among whom were: Mrs. Howell, Miss Howell, Miss Estelle Duncan, Miss Kate McGuire, Miss Louise Walcott. The newly-wedded pair will make their home in San Francisco.

LUCKY FOUR PARTY.

The Lucky Four Social Club gave a farewell party to one of its members, Moses Barnett, at his home, 50 Telegraph avenue, preparatory to Mr. Barnett's departure for Sunol, where he will spend the summer. The guests were Misses Flyshaker, Celia Celler, Gertrude Friedlander, Carrie Appel and Josephine Strauss of San Francisco, Gladys Rosenberg, Gertrude Jonas, Pearl Boas, Carrie Ring, Regina Furst and Alice Barnett of Oakland, Messrs. Moses Barnett, Herman Scharman, Herman Samuels and Leon Boas, the lucky four; Morris Lesser, Marcus Samuels, Milton Mazor, Irving Zeimer and Herbert Barnett of Oakland and Maurice Eleason and Milton Lipman of San Francisco.

GRADUATES DANCED.

The graduating class of '97 of the Alameda High School gave its ball Tuesday evening at Armory Hall. It proved a highly enjoyable affair. The hall was elaborately decorated with potted plants and ferns. Ergo A. Majors, assisted by Miss Blanche Frost, acted as floor manager. Dancing continued until 1:30 o'clock. A great number of the friends of the graduates attended.

A SURPRISE.

A very pleasant surprise party was tendered Miss Louise Caton Saturday evening, at her home, 518 Ninth street, by Miss Anna Doris and Miss May Good. The affair was in the nature of a farewell, for Miss Caton left for Santa Rosa Thursday.

The evening was delightfully passed in dancing, games and music.

An elegant supper was served early in the evening.

The guests on the pleasant occasion were: Misses Louise Caton, Anna Doris, May Good, Georgie Curant, Edith Burness, Icefelter, Edna Brink, and Messrs. Chester Ames, Ed Bonemort, Howard Johnston, James Caldway, Howard Dumont, James Dougherty and Leland Price.

DAUGHTERS OF LIBERTY.

Oakland Council No. 3, Daughters of Liberty, gave their regular monthly dime social at Gier's Hall last Wednesday evening. The programme was as follows: Music by the orchestra, composed of Mrs. Lercher, Miss Blanche Reynolds, and Misses Lercher; address, Prof. Wm. N. Van Demark; duet, trombone and cornet, Miss Blanche Reynolds and Mr. Lercher; reading, Miss Campbell; music by Chrysanthemum Club (Messrs. Henry Pavey, Theo. Bliss, Arthur Evans and Chris Peterson); song by little Hazel and Charlie Price, children of Mrs. Birdie Price, "You Can Have Your Playthings;" reading, H. Gray; violin solo, Miss Bessie Green. Dancing and refreshments concluded the evening's entertainment.

"THE TRIUMPH OF LOVE!" Happy and Fruitful Marriage!

Every MAN who would know the GRAND TRUTHS, the Plain Facts, the Old Secrets and the New Discoveries of Medical Science as applied to Married Life, who would atone for past follies and avoid future pitfalls, should write for our wonderful little book, called "Complete Manhood and How to Attain It." To any earnest man we will mail one copy Entirely Free, in plain sealed cover.

ERIE MEDICAL CO., 64 NIAGARA ST., BUFFALO, N. Y.

FOR ALLAYING HOARSENESS AND IRRITATION OF THE THROAT, "Brown's Bronchial Troches" are wonderfully effective. Avoid imitations.

THE OAKLAND MILLINER.

Latest styles, clever effects, fine materials, best trimmers in town, most reasonable prices. Miss M. A. McGrayan, the Oakland milliner, 1207 Broadway.

BAGS and Twine at BROWN'S PAPER HOUSE, 47 Tenth street.

SPRING MILLINERY OPENING.

Mrs. Nettie Laymance begs to announce to her friends and patrons that she will display on next Thursday, Friday and Saturday, March 18th, 19th and 20th, at her millinery parlors, 955 Broadway, a fall line of French pattern hats and spring novelties, to which the ladies of Oakland are cordially invited.

"My Piano Is Old"

BUT I CANNOT AFFORD A NEW ONE."—

WHY NOT, MADAM?

We allow you full value for your old instrument; we give you a beautiful new modern Pianoforte and we sell on installments to suit your purse. Your daughter is right and you are wrong. Reconsider.

Clark Wise & Co.

1108 BROADWAY

FOUND AT LAST.

A Sure Restorative for Falling or Gray Hair

A Luxuriant Growth of Hair Can Be Brought on the Smoothest Bald Head.

There is no necessity for any man or woman to become prematurely old by allowing the hair to drop out or turn gray. My treatment will effectually stop falling of hair and will produce a rapid growth of hair in cases where the head has already become bald. I also quickly restore to the natural color any hair that may have become gray from whatever cause. I guarantee to effect a cure in any case undertaken. All treatment done under contract, terms reasonable.

M. S. GILL,
Room 16, Murphy Bldg, cor. Market and Jones street, San Francisco.

ROBINSON'S CHEAPEST PLACE FOR FLOWERS, FEATHERS, TRIMMED HATS. 965 WASHINGTON ST. OAKLAND

FASHION HAIR STORE
ARTISTIC HAIR DRESSING
RAY JOSEPH
[illegible] Scalp Treatment a Specialty
Manacuring.
459 Thirteenth St., Bet. Broadway & Washington, OAKLAND.
Theatrical and Masquerade Wigs
For Sale or Rent.
Toupees, Wigs, Front Pieces & Switches to Order.

NAMES HAVE MEANINGS:

Summer Styles Ready!

LEM WILLIAMS

Means Good Millinery.

THE VARIETY YOU WANT
THE SHAPES YOU WANT

ALL FOR HEALTH.

Dr. Dunn's Report as to Recent Sanitary Efforts.

DISEASE AMONG MILK COWS.

How to Compel Dairymen to Sell Only Pure Milk.

A BLOW TO EXPECTORATION.

Discussion of Many Subjects of Vital Importance to Oakland.

A three hours' session of the Board of Health was held at the Health office last evening and a number of topics were discussed The members of the Board present were: Drs. Eaton, Chamberlain, Ryfkogel and Kitchings.

Secretary H K. Snow called the meeting to order and called for nominations for temporary president, President Rucker being absent. Dr. Eaton nominated Dr. Kitchings and that gentleman was chosen for the place.

Health Officer Dunn made his monthly report, showing a decided falling off in zymotic diseases. Dr. Dunn said he could report that the city was in a comparatively healthy state.

"The main efforts of the department," said he, "since the last meeting of the Board, have been in the nature of a crusade against tuberculosis. Drs. Ryfkogel and Pierce, Inspector Smith and myself have held a conference with the San Francisco Board of Health and the gentlemen composing that Board have promised to do all in their power to assist us in our crusade. Drs. Crowley, Pierce and myself have been to Contra Costa county since my last report and we assisted materially in having a tuberculosis ordinance similar to the one in effect in this county passed there

"I have caused bulletin boards to be posted on both the outside and the inside of the building, in accordance with the instructions of the Board, showing the dairies, the cows of which have been examined by the tuberculin test. I have also sent postals to all the physicians of the city giving a list of the dairies examined.

"Dr. Rowell has made a crusade against tuberculous cows in Berkeley and that town at this time is free from diseased cows Drs Pierce, Archibald and myself have been at work on an ordinance concerning the milk supply and the tuberculin test which will be submitted for the Boards consideration later."

Dr. Dunn also reported in regard to the work done by the department in exhibiting the cow afflicted with tuberculosis in a store on Broadway.

SMITH'S REPORT.

Sanitary Inspector Smith reported as follows:

Premises inspected, 1; reinspections, 3; nuisances abated, 3; plumbing plans received, 52; number of street inspections of new plumbing, 76, final inspections, 48; feet of vitrified pipe inspected, 3,390; typhoid fever cases, 2, one due to defective plumbing, and one having no visible cause. One case of malarial fever due to filthy condition of the neighboring premises.

Assistant Sanitary Inspector Perkins also make his monthly report.

City Veterinarian Pierce reported that he had inspected 843 cows, of which 26 had been condemned.

Dr. Pierce also reported on the great need of an assistant in his office. 'The work is piling up all the time," said he, "and we really need another man or so in the department. Sometimes I am going from morning till night and am called up during the night to see a sick horse You know I am not under a full salary, and in all fairness to the city of Oakland, there is necessity of an assistant. I should like to have this Board recommend to the Council that another man be appointed"

Secretary Snow read the report of the City Clerk in regard to the health measures passed by the City Council.

Dr. Chamberlain called the Board's attention to the work done by the previous Board to purify the city's water supply by notifying the residents of the watershed of Lake Chabot in regard to the law as to stables, dead animals etc. On motion of Dr. Eaton, the Board decided to visit the watershed in a body before the next meeting, when the matter could be discussed more intelligently.

EXPECTORATING.

Then Dr. Ryfkogel read an ordinance which he had prepared to prevent expectorating on the streets and in public places. In this connection he read a paper which will be submitted to the Council, which explains the stand taken by the Board and points out the dangers arising from the habit of expectorating in public places. It was decided to transmit copies of the paper to the newspapers for publication.

Dr. Eaton added some statistics to the paper showing the falling off of the death rate in such countries as Germany and France, where such precautions have been taken.

Then on motion of Health Officer Dunn the rules were suspended and the matter of a pure food exhibit at the Oakland Exposition was taken up. Professor Rising of the State University was called upon. He said he had had a conversation with Mr. Bell and had agreed to be present at the meeting to hold a brief consultation with the Board in regard to pure food matters. He said there were two sides to the pure food question—the health and commercial sides. As it was of vital importance to our health that the food we eat should be pure, so it was of vital importance to commercial interests that our products should have a good name

John T. Bell also spoke briefly on the subject He said that the Exposition directors had desired to make a pure food exhibit at the coming fair and that Mr Keller had asked Mr. Lewis of the Manufacturers and Producers' Association to meet the Board and explain the pure food proposition from the commercial point of view. He said that Mr Lewis was in full touch with the movement as he had been one of the most earnest workers in the recent pure food congress held in San Francisco

PURE FOOD IDEAS.

Mr. Lewis began by saying that the proceedings of the late congress were now in the hands of the printer and that they would be sent to every interested person in the State He said while the dangers to health from impure food were terrible to contemplate, it was equally terrible to think of the curse to the commercial interests of adulterated foods. They would certainly blast and kill the industries of the State New York had had a great market in Europe for its butter and cheese, but it had commenced adulterating its products and now the trade belongs to Canada. He explained the work done along this line in San Francisco and said that the retailer was also at fault A man, he said, who sold lucca oil for 15 cents a quart and condensed milk at 5 cents a can knew as well as anybody whether the articles were pure, even though they might not be present He said that since Milk Inspector Dockery had commenced operations in San Francisco the death rate of babies from impure milk had fallen off fifty per cent

Then John T. Bell asked that the Board appoint a committee to co-operate with the Exposition directors in securing a pure food exhibit at the fair.

AN EXHIBIT.

It was decided that the exhibitors be placed under bonds to exhibit only pure foods and that committees from the Oakland and San Francisco Boards of Health and the Exposition directors confer with a view to having a reputable chemist appointed to analyze the food exhibited. Dr Kitchings appointed the following committee for that purpose from the Oakland Board Drs. Eaton, Chamberlain, Ryfkogel, Dunn and Pierce

Dr. Ryfkogel called attention to the Board of the efficient work done by Dr. Dunn in warning the fruit shippers against shipping fruit in boxes that had already been used, and Dr Dunn said he had also warned the producers in regard to leaving fruit exposed on the sidewalks.

MILK.

Then Mr Snow read the new milk ordinance which it was decided to ask the Council to pass.

The ordinance is a lengthy one and makes some strict regulations for dairymen. It compells all dairymen to take out a license to sell milk. This license cannot be obtained until the milk cows have passed a satisfactory tuberculin test, conducted by the health officials. The health officials will have the power to inspect the dairy at any and all times. This ordinance will make the tuberculin test compulsory and the violators of the ordinance are liable to a fine not less than $10 nor more than $500.

Dairymen will also have to pay for licenses. The license fee will be $10 and $10 extra for every wagon beside the one which the license permits There are clauses which treat with the licensing of persons keeping less than ten cows and selling milk.

There is also a provision for the inspection of milk. The health officers expect that this ordinance will be passed as the need of it is so plainly seen.

Dr Dunn called upon Dairyman Bliss explaining that the Board had no desire to work a hardship on the dairymen.

Mr. Bliss said the ordinance would generally meet with the approval of the dairymen except that portion referring to the license and it was decided that instead of naming the amount of the license it would be left a blank and the Committee on License of the City Council could fix the amount

Drs. Dunn and Pierce said they cared nothing about the license, but that was the only way to reach the milkmen.

It was decided that in the circulars sent to the citizens and school children concerning the disenfection of premises where had existed contagious diseases, tuberculous should also be treated.

Then the matter of assistants was brought up. Dr. Dunn spoke of the amount of work which had been imposed on Dr. Pierce and Inspectors Smith and Perkins and said that work would increase now that a large district had been annexed to the city. Many ordinances were being violated, scavengers were dumping garbage all over the city and yet the department could not act. Then the Council, he thought, should appropriate money for a chemical laboratory and for the services of a chemist and a bacteriologist. There should be two more assistant sanitary inspectors and one or two assistant veterinarians. The matter was laid over till the next meeting.

Mr. Snow read the list of supplies that the Board would need for the ensuing year and it was referred to a committee consisting of Drs. Chamberlain and Ryfkogel.

PERSONAL AND SOCIAL.

Mrs. Edward Witcher and Master Spreckels Witcher will spend two months with the Costigan family in this city and Mill valley.

Mr. and Mrs. Fred Stolp have returned to Oakland.

Mr. and Mrs Phil Walsh have returned from their wedding trip to San Jose and are staying at the Crellin.

The Misses Whitney are spending the summer at Mill valley.

Raymond Baker Roy Macdonald, Clifton Boardman and Beach Soule left for the Yosemite this week.

Mrs J. A. Folger, accompanied by Ernest and A Folger, leave the 15th of June for San Rafael, where they will spend the summer.

Mrs Pedar Sather was the recent guest of Mrs. P. N Remillard in San Jose.

Judge and Mrs. Snook are spending a few weeks at Angwin's, Howell mountain.

Mrs George Burdick and children will leave for Occidental, near Cazadero, within a week.

Mrs W. E Sharon is chaperoning a camping party in Mill valley.

Mr. and Mrs John F Conners have gone to the Yosemite valley

Mrs. R. W Gorrill and Miss Grace Gorrill will depart for the East very soon.

Miss Florence Champreux gave an enjoyable "at home" to a number of her young friends Thursday evening.

J. C. Wilson and family have taken a cottage at Larkspur for the summer.

Mr. and Mrs. E. G Lukens have returned from an extended Eastern trip.

George W. Reed and family left last evening for Highland Springs.

The Misses Anita, Violet and Mary Whitney are guests of Mrs. Ritter and Miss Carrie Ritter, who have taken a cottage at Mill valley for the summer.

Reuben Hill, Edward Jackson, Harry Warren, Robert Swales and Oscar Gowing have returned from a camping trip to Calaveras valley

Miss Baxley is spending the summer at Lake Tahoe.

Miss C. C Jackson has gone to Castle Crag for the summer.

Miss Ethel B Pomeroy, Miss Jennie McCumb and Mrs. Madge Witham will leave next Tuesday for an extended visit to the Hawaiian Islands

Attorney George Reed and family left this morning for Highlands, where they will spend a month in the country.

Miss Sadie Murdock of this city has gone to spend a few months at Lakeport, Lake county, to visit her grandmother and her uncle, George W. Pardee.

WRECKED BY A STORM.

A Cloudburst Wreaks Great Damage Throughout Colorado.

Four Railway Washouts and a Big Fire Among the Casualties.

By Associated Press to The Tribune.

DENVER, Col., June 12—Four railway washouts a $25,000 fire and a host of minor losses epitomize the evil results of the storm which prevailed in Denver and the southeastern section of the State generally from near 7 o'clock last evening until a little after midnight.

A cloud burst on the slope of Pike's Peak shut off traffic on the Rio Grande and Midland lines between Manitou and Colorado Springs.

Sixteen miles out of Denver the Julesburg tracks were washed out in a spot for miles in length. A washout on the Burlington and Missouri Road occurred near Barr station Men were at work all night repairing the damages done by the storm.

According to the Weather Bureau report, .83 of an inch fell in Denver between 6 40 and 10:10 o'clock.

From the time the storm reached its height until travel ceased upon the streets the car lines were either inoperative altogether or gave but poor service

Many parts of the city were flooded to a depth of several feet, numbers of families having to abandon their homes. It is feared that ranchmen living in the lowlands to the east of this point have lost heavily in stock and buildings by the night's floods.

Qualified Encouragement

"Young man," said Senator Sorghum to the protege who had been promised an appointment, "I shall not congratulate you, but there is one thing I desire to say."

"What is that?"

"If you display anything like the energy and anxiety in filling this position that you showed in getting it you can't help being a brilliant success."—Washington Star.

PATRIOTS TO MARCH

Progress Made Towards the Fourth of July Parade.

THE COMMITTEES SELECTED.

Discussion as to the Kind of a Display to Be Prepared.

G. B. DANIELS AS MARSHAL.

Another Meeting Will Be Held Next Monday Night.

The Committee appointed by the president Arthur H. Breed of the Board of Trade for the purpose of taking charge of the Fouth of July celebration, met for the first time last night in the rooms of the Board of Trade

The members of the Committee present were Supervisor John Mitchell, T C. Sinclair, Major J. F. Hayes, P. M Fisher, and Postmaster J. J. White. H. C. Capwell and John A. Britton were prevented from attending by important engagements.

Supervisor Mitchell was elected temporary chairman and Craigie Sharp, secretary.

The question of finances was first taken up, on the suggestion of Mr. White, who moved the appointment of a finance committee of seven. The motion was seconded by T C Sinclair and carried.

P. M. Fisher suggested that an outline of the general plan of the celebration ought to be made at once. He recommended a division of the work between seven committees, the chairman to be elected at once, and these to select their associates, who were then to be endorsed by the other members of the Executive Committee.

The committees elected, with their respective chairmen were as follows Finance, John A. Britton, Entertainment, P M Fisher, Advertising, Fred Sinclair; Fireworks, J. J. White; Decorations, H C Capwell, Music, Major Hayes; Parade, John Mitchell

The Finance Committee will be composed of seven, the Parade Committee will have five, and each of the others thr e members

KIND OF PARADE.

The form of the parade was then discussed. Chairman Mitchell asked whether it would be advisable to go to the expense of having the big floats that were such a feature two years ago.

Mr Sinclair suggested that those who wanted to have floats should fit them out at their own expense The parade was outlined as follows by Mr. Fisher Societies, military, Fire Department, volunteer floats and Exempt Firemen

Postmaster White was asked whether he thought it possible to get the League of the Cross Cadets from San Francisco to parade on this side of the bay.

Mr. Mitchell thought they would make a fine turnout.

Mr. White promised to do what he could in the matter.

It was thought that the Boys' Brigade would also make a good showing.

For Grand Marshall, G. B. Daniels was suggested, after some discussion.

The question as to who should be the orator of the day was discussed at some length.

Bryan was held out as a distant impossibility, and several others were suggested The matter was finally referred to Mr Fisher as chairman of the Entertainment Committee.

The chairman then suggested that for an attraction in the afternoon, a baseball game would be likely to draw a large crowd

Mr. Fisher suggested a regatta on the Lake, as Mr. Pembroke had spoken of to the Committee of Seventeen.

That there must be fireworks if the finances permitted, was admitted by every one present.

FINANCES.

At this point in the proceedings, Mr White advanced the timely suggestion that the subject of finances ought to receive attention, as the sub-committees ought to know how much money they would have to expend In this connection, the matter of obtaining a suitable locality for the afternoon's exercises came up. Mr. Sinclair thought an arrangement ought to be made to obtain the use of the big tent to be erected on the shore of Lake Merritt for the Bryan demonstration.

It was moved to request Webb N. Pearce to act as permanent secretary of the Committee. The motion was carried.

The meeting then adjourned until 8 o'clock Monday evening, when the different chairmen will be ready to report their committees.

WIND JAMMING DAYS.

An Old Mariner's Tales of Bravery in Wreck.

"Bah!" he said. "You have a lot to learn, young man. You have as much sentiment in your construction as this stick I carry.

"The idea of a youth like you trying to tell me that there is as much bravery and pathos attached to seafaring now as there was when I was master of a wind jammer. You probably believe that you are correct in your statement; but, man alive, you are making a fool of yourself. Here in these days you have lifeboats big and stout enough to carry an army of men. You have steam to manipulate the falls, patent davits to swing clear. No lowering away by hands and no getting them back over the side with every pound of flesh a-pulling. New-fangled guns for throwing a life-line, rafts that won't go to pieces in the first chop of a sea, cork jackets that need no instruction ... were out of danger? You needn't say you have, because you have not. Why, the only ones who ever attempt anything of that kind are stokers and firemen and rowdies who have the impudence to call themselves sailors

"I remember the case of a shore loafer named Holmes, who tried a shenanigan like that. He was afterward tried in the United States Circuit Court at Philadelphia and was convicted of manslaughter. He was one of thirty shipwrecked persons who took to the long boat, which was greatly overloaded and constantly in danger of sinking. Well, this beach rat Holmes and some more of Abraham's men threw overboard sixteen passengers, two of whom were women, to lighten the boat The court held that a sailor is bound by law, if necessary, to sacrifice his life to save the life of passengers Furthermore, the court held that while two sailors might struggle with each other in the possession of the same plank which could save but one, if a passenger were on the plank even the law of necessity would not justify the sailors in taking it from him You do not think much of that law? Well, it is the law of God. It is also the law of duty

"Did you ever hear of the case of Captain Nutman of the ship Aldar? He was a good sailor and a gallant master and no matter what many may think, it is possible to be both. His ship foundered, but he refused to be taken off. Do you know why he refused to be taken off? There was an injured man on board, and while the old timbers were going to pieces under his very feet he knelt down and said to the man:

"'I won't leave you, lad. On my honor as a sailor I won't.'

'On his honor as a sailor he would not leave him Have you ever heard of anything more touchingly honest? Captain Nutman went down with his ship, but managed to hold on to his man and to get to the bottom of an upturned boat, from which they were afterward rescued. It was a month or so after that when a townsman asked Captain Nutman what the name of the rescued man was.

"'Why I never inquired,' he said. 'He just signed articles in the regular way I may have heard it then, but I do not know it now. He was a Swede, that's all I know of him'

'The friend shook his head in astonishment as he inquired:

"'What! A Swede? Take all that chance for a Swede?'

'Why, yes, for a Swede I didn't care whether he was a Swede or a Laplander. He was a good sailor and would have done the same for me had things been reversed."

"Nor is that all, young man There was a shipwreck about 1845, but the name of the craft has escaped my memory. The crew took to one boat, which was overcrowded A noble Newfoundland, the pet of the ship, swam alongside the boat All the men turned their eyes sadly upon him, but they knew there was no room for him in that boat. The captain loved that dog better than he loved his life, and he stood up in the boat as he took off his coat and said

"'I cannot see him die like this. Give him my place in the boat. I can hold on to the plank, and he cannot.'

"There was a chorus of dissent, and one of the sailors struck the brute over the head with the blade of an oar, while another pulled his sheath knife.

"'Don't hurt him,' said the captain, kindly, but firmly.

"'Order him away then,' growled several of the men. 'He will swamp us all.'

"The captain hesitated a minute, waved his arm in the air and said, 'Back, Prince!' and the faithful brute swam back in the direction in which the vessel had disappeared beneath the surface. Where do you find such pathos in the sea business now? Give me the old sailor every time."

And he hobbled up Beaver street as the young mariner dived into William street.—New York Mail and Express.

WHAT PLEASES EACH OTHER

The Things a Man Should Tell a Woman and a Woman a Man.

The reason there are so many failures in marriage seems to be that men and women do not understand each other. If one knew what pleases the other, and so order their lives as to afford each other most pleasure, there would be but few failures. Allow me to suggest some things which I have found to be very pleasing to men and women:

It pleases a woman to be called a sensible little woman.

It pleases her to be called a well-dressed woman.

It pleases her to be told that she is fascinating.

It pleases her to be told that she improves a man by her companionship.

It pleases her to depend on some man and pretend she is ruling him.

It pleases her to be treated courteously and with respect, and to be talked to reasonably.

It pleases her to be treated sensibly and honestly, to be considered and questioned and not to be treated as a butterfly, with no head nor heart.

It pleases her to be loved and admired by a man who is strong enough to rule and subdue her and make his way her way, to lead her and take care of her.

It pleases her to find happiness in being ruled by an intellect that she can look up to admiringly, and one to whom her own mind bows in reverence.

It pleases a man to have a woman love him. It pleases him to have a woman's soft, gentle, magnetic hand alleviate the pain of an aching head.

It pleases him to have a woman's hand smooth away the carework expression and wrinkles from his brow, bright eyes, expressing the approbation approval and admiration the lips do not speak.

It pleases a worthy man who tries to be good to have a sweet woman lead him in the way called beautiful. A woman can sink a man to dismal depths, or help him rise to dizzy heights. Her frown can depress him, her smile inspire him

In a woman's smile and bright eyes there is inspiration and elixir of life that gives a man the desire, courage and strength to do something great and good

A woman's smile and recognition, and a trusting confidence makes a man brave and gives him the spirit of conqueror, able and willing to encounter and overcome obstacles in the path of life

But when we see those smiles and attentions and the scintillations from those bright eyes bestowed upon the doubtful, the low, the shady, the unworthy or the bad, we become disheartened and discouraged, and perhaps tempted to throw down the standard, give up the fight for right and join the mob

Then we look in another direction and see as bright stars that shine upon the upright, good and true instead of the bad, and we take courage and press onward.

'Flowers that bloom in the gardens of the villain must fade and die; but the others bloom for a beautiful eternity.

No. 10

Homeopathic Cure for INDIGESTION

Dyspepsia, Weak Stomach.

No. 10 is a Specific for Stomach troubles.

No. 10 goes to the right spot, and the cure begins at once.

This is easily proven in acute indigestion, the first dose gives relief

Or, in heart-burn, especially smoker's heart-burn, the relief is instantaneous.

Chronic Dyspepsia yields more slowly, but it yields to the persistent use of No 10.

A graceful patient writes: I had taken No 10 but a few days, till I felt like a new man and gained 20 pounds in a few weeks.

You will have confidence in No. 10 if you have ever tried.

"77" FOR COLDS

All druggists or sent for 25c, 50c or $1. MEDICAL BOOK—Dr Humphrey's Homeopathic Manual of all diseases mailed free, Humphrey's Med Co, Cor. William and John Sts, New York.

DELICACIES GALORE.

The Dual Enterprise of Messrs. Wheeler & Smith.

The housekeepers of Oakland will be glad to learn of the business enterprise of Wheeler & Smith, the caterers, and who have conducted a store for some time at 34 San Pablo aenue, and whose success has caused them to open an elegantly appointed branch delicacy store at 464 Eleventh street.

They have to sell all kinds of cooked meats, including roasts, and prepare many other dainty dishes, such as Welsh rarebit maccaroni and cheese, salads of all kinds, baked beans, etc.

Mr. Wheeler is an Eastern caterer of many years' experience and attends personally to the preparation of everything

The new store at 461 Eleventh street is a model of order and cleanliness and the counters are artistically embellished with painting We bespeak for Messrs. Wheeler & Smith a patronage commensurate with their worthy enterprise.

REFRESHING!

Extra quality Ceylon tea, 50 cents per pound. The New York Tea Company, 859 Broadway, between Seventh and Eighth street. Telephone Black 3662.

ICE CREAM FREEZERS.

The White Mountain, in all sizes. Telephone for free delivery. Meese's, 1009-1011 Washington st.

A POPULAR EXPRESS CO.

The accuracy, safety and promptness of the People's Express Company are attested by prominent merchants and by many others. This company checks baggage at your house to any point on the Southern Pacific system free of all charge Telephone Main 326 Office, N. E. Cor. Broadway and Ninth streets

Trustee's Sale.

At a meeting held yesterday, it was decided to continue the sale at Schellhaas' store on Eleventh street for two weeks longer. All goods, furniture, bedding, crockery, tin ware, stores, etc., marked in plain figures Great inducements to parties fitting up for housekeeping. Every article must be sold Store and gas fixtures, cash register and iron safe for sale Terms cash Charles Wollpert, trustee.

Above all others, Sperry Family Flour.

"My Cake is Dough."
Did not use Sperry's Flour.

Bay City Flour—ask your grocer for it.

Best Foto Results

By using our pure chemicals, developers, toners and papers...A full stock and fair prices.

Morris

412 Fourteenth Street   Telephone Main 1063

J. L. DONOVAN
421 TWELFTH STREET
INTERIOR DECORATOR
Tinting, Wall Paper, Paper Hanging, Fresco Painting, Picture Moulding
I attend to all work personally

Cancer can be Cured Without Knife, Pain or Attending to Daily Avocations.

Having cured by a simple plaster many people in this city and having their certificates of cure at hand, all of which may be referred to, I will treat any one who has even a show for a cure from 2 to 4 any day by calling at 507 Eighth street, Oakland. This will only last till June 1st, when the remedy goes into the hands of a syndicate. No cure no pay. Remember, I am not a doctor, but have cured over fifty cases, and only make this public because those who have been cured have insisted on it, and even have authorised me to use their names.

H. J. McAVOY,
2 to 4 P. M.   507 Eighth St

Odd, but so—Our oil can't explode. Prove it.

SMITH & BAXTER,
Successors to G. W. Arper
Offices: Webster and 9th Sts Tel Main 105.

WALL PAPER, AND WINDOW SHADES
All the Latest Designs and Colors at greatly Reduced Prices
James Cahill & Co.
Painters and Decorators , 409 Twelfth St
Telephone Black 49

WILCOX COMPOUND TANSY PILLS
The only reliable female regulator. Never Fails. Sold by druggists. $2.00. Send 4c. for Woman's Safeguard. WILCOX SPECIFIC CO., 228 S. 8th St., Phila., Pa.

Dr. Doherty's

CLOSED MONDAY and TUESDAY

OUR GREAT BANKRUPT SALE

Stock from the CHICAGO STORE of 13 2 Market St., San Francisco

Sale Begins Wednesday Morning AT 9 O'CLOCK

The portion of our force not engaged in marking down prices will be in attendance to wait on our regular customers. But positively no Bankrupt Sale goods will be sold until WEDNESDAY MORNING.

Two Cases 36-inch Lonsdale Muslin will go for 5c per yard. We want you all to have some, so we'll give 10 yards only to each lady.

Yard wide French Percales, the 12½ grade, only 10 yards to each lady - - - - 5c a yard

And a thousand other similar bargains only to be had at

ADVERTISEMENT.

DR. TOM SHE BIN

CHINESE TEA AND HERB Sanitarium For over 30 years my family have been renowned for the most famous doctors in China.

Tom She Bin has in his possession hundreds of testimonials of those who suffered from chronic diseases and who were cured under the ... method in constant use in China ... 5,000 years.

All diseases described from the ... without asking a question.

There are 600 different kinds of ... that cure 400 kinds of diseases. A... sons afflicted with any kind of ... whatsoever invited to call. ... st., bet. Sacramento and Commercial ... San Francisco, Cal., U. S. A.

Dr. Tom She Bin sells Chinese herb tea. Sanitarium. Price by week or ... Take herbs once a day, a big ... bowl, or one package of herbs, ... packages a week. Price, six dollars ... week. Two times each day, two ... bowls, or two packages of herbs, ten dollars a week.

The undersigned, after seven years ... fering, without being able to obtain relief, resolved to see Dr. Wong, but ... not obtain any help. I then determined ... see Dr. Tom She Bin, and in three ... I was completely cured. I commenced feeling better soon after commencing treatment, and I was all cured.
MRS. JENNIE SAUNDERS ...
1026 West 7th st., Los Angeles.

This is to certify that Dr. Tom ... has cured me of that dreadful ... known as heart disease, and also ... lungs. I do make this deposition for the especial benefit of those suffering ... ailments. I must say that I was ... by the best doctor in Chicago, and ... lost all hopes I concluded to come to San Francisco for a change of climate, ... mediately I heard of the wonderful ... of Dr Tom She Bin, so I consulted ... with such good luck that after ... and a half from the time he started to treat my case I felt entirely well.
MRS. E. FRE...
409 Thomas Street, Chicago

I, the undersigned, do recommend ... Tom She Bin as one of the best ... to cure rheumatism, having been ... ing for three years, and also been ... the treatment of six skillful doctors ... four months without feeling any ... determined to set myself under the ... of Dr. Tom She Bin, who gave me ... diate relief, and in the course of ... weeks I was enjoying good health.
PANFILO MURILL...
Pomona, Califor...

My son, nine years of age, utterly ... trated with typhoid fever for six ... ho was under the explicit care of ... doctors, but without avail. All his ... was declared incurable. I heard ... of Doctor Tom She Bin, and at once ... induced to see him, and I left my ... his absolute care. Fifteen days after ... son was able to play around the ... fully believe Doctor Tom She Bin ... my son's life.
CARRIE CONTRE...
630 Mission Road, Los Angeles ...

San Francisco, February 14th, ...
The undersigned does hereby recom... Dr. Tom She Bin as the only ... doctor. He has cured me entirely ... throat disease, which many doctors ... clared incurable.
J. A. OWE...
Euclid Block, N. Los Angeles ...

San Francisco, January 31st ...
I, John A Fain, do hereby certify ... I suffered with piles for over twelve ... Dr. Tom She Bin cured me in very ... time.

San Francisco, February 8th, ...
I have been suffering under the ... dreadful disease for two years past ... lost all hopes of recovering, being ... to move for four months. At last I ... cluded to take Dr. Tom She Bin's ... ful Chinese herbs, and in six weeks ... my health was completely restored.
J. E. MEDRA...
786 Workmain St., East Los Angeles ...

Montensou, Cal., March 1st, ...
I write this letter for the benefit ... one who may be in trouble, as I have ... About fourteen years ago I was ... sick. The doctors pronounced it ... tion of the stomach and said it would ... in a cancer.

At times I would vomit a black ... bloody looking matter, also a great ... of white mucus. The disease would ... me very nervous and despondent. At different times during my ailment I ... get some relief for a few months, ... would come back as bad or worse ... ever. I doctored with several ... doctors as I could find in the East ... also here in California, but none of ... effected a cure.

I was advised to consult Dr. Tom ... Bin, which I did about the 1st of ... ber, 1892.

He said my trouble was the ... the stomach. I commenced taking ... medicine immediately. For the first ... or four months there seemed to ... a very little change. After that ... improved very fast and am now able to do quite a good day's work. I have ... reason to believe he has effected a permanent cure for me.
J. L. CARPENT...

San Francisco, March 1, ...
I saw Dr. Tom She Bin's advertisement ... I first come up to 614 Kearny street ... my pulse. He tell me what trouble ... was true. I had a pain over my body ... chilly I put my case to him, first ... take Chinese Herb, one week I was ... deal better. I been sick for six years ... go to white physician, cannot do me ... good. I take Dr Tom She Bin's ... six week, I was all well. I was ... about one year and never pain again.
MRS. J. SANGALLI
17 Lafayette Place, between Green, Union, Kearny and Dupont, San Francisco, Cal.

San Francisco, March 6th, ...
By these presents I do hereby ... ment Dr. Tom She Bin as a successful doctor to cure the dreadful disease ... consumption, so common among all ... es. He has restored my health ... short term of twenty days, for the ... amount of $1 50 per day.
Signed, L. C. FLORE...
808 Upper Main St., Los Angeles, ...

San Francisco, March 5, ...
This is to certify that I have ... treatment from Dr. Tom She Bin for ... ach trouble, and was cured in four ...
W. J. MORRISO...
1412½ Baker St., San Francisco, ...

San Francisco, March 6, ...
This is to certify that I have been entirely cured of stomach trouble by ... Tom She Bin in two months. I had ... several American physicians and they failed to cure me.
MABEL BARBA...
Milpitas, San Jose, ...

I have taken treatment for my ... that have bothered me for a long ... and also catarrh of the stomach, ... chronic diarrhoea, and was cured ... weeks by Dr Tom She Bin, also ... poison in my thumb.
WM. R. BRYA...
No. 4 Martha place, San Fran...

San Francisco, March 4, ...
I had gravel and kidney trouble ... years. My friends sent me to Dr. ... She Bin. He felt my pulse, and ... me what trouble I had. I put my ... his hands, and took herbs twice ... In four weeks my troubles were all ... Now my flesh is all good. The ... or four years I went to white doctors ... never did me any good. Now I ... well and am in good health.
JENS J. JEN...
218½ Clara St., San Francisco ...

Geo. Osgoodby, author of the ... mous Murchison letter to Lord ... West, the English Embassador, ... writes concerning Dr. Tom She ... selling Chinese Teas and Herbs ... Sanitarium, 614 Kearny street, San Francisco, Cal., and says:

Pomona, Los Angeles Co., ... March ...

For the benefit of those who are ... ing with chronic diseases, I will ... many years of severe suffering ... treatment ended in Bright's disease ... kidneys, of which Dr. Tom She ... pletely cured me, after correctly ... nutely describing my malady ... pulse, without asking a question ... medical marvel, and without a peer ... profession. Respectfully,
GEO. OSGO...

San Francisco, March ...
I wish to give my testimony in ... Dr. Tom She Bin. It is about two ... ago that I fell sick with influenza ... unable to procure no other help ... of domestic remedies. I fell ... worse, until I was totally ... was induced to consult Tom She ... he, by the aid of his wonderful ... herbs. I felt somewhat relieved ... ty-four hours, and he agreed to ... for the sum of two hundred ... now I feel grateful to the doctor's ... efforts. Very truly,
HILARIO F...

OUTLIVED A CENTURY.

Hoary With Years, Mission San Jose Will Welcome Friends.

THE CENTENNIAL CELEBRATION

A Historical Sketch of the Place and Some of Its Heroes.

THE PROGRAMME OF THE DAY.

An Imposing Parade in Which Many Societies Will Take Part.

The centenary anniversary of the founding of the Mission San Jose will be celebrated tomorrow with all the pomp of religious ceremony.

The Mission was founded on Trinity Sunday, June 11, 1797, and but a remnant of the adobe structure remains as evidence of the first efforts of Catholicity to plant the cross on the Contra Costa shore. The Mission ranked among the minor establishments of the missionary period and, although its walls of adobe of some of the buildings were thrown down by the earthquake in 1868 and disintegrated by the exposure to the rains of subsequent years, the old wine cellar still remains, hidden by a huge grape vine. The old trees planted by the padres still thrive and tell of the examples of thrift and industry set the aboriginees by the Christian pioneers. A beautiful little wooden church now marks the site of the old adobe Mission Church, and in its tower hang the three of the bells which served to summon the Indian neophyte to mass and evening prayers.

Among the relics of the missionary period which have been carefully preserved despite the ravages of time, are the four volumes bound in sheepskin which contain the records of births, baptisms, marriages, and deaths which occurred from the founding of the church.

The record is in Spanish, clearly written. The history of the founding of the Mission is told in the translation from the first volume:

"The Mission San Jose was founded at the expense of the Catholic King of Spain, Charles IV.—God save him—and by the order of the Marquis of Branciforte, Viceroy and General Governor of N. S. The San Jose Mission commenced on Sunday, 11th of June, 1797, the feast of the most Holy Trinity. I, the undersigned, president of these missions of New California, placed by His Majesty under the care of the Apostolic College of the Propaganda Fide of St. Fernando of Mexico, blessed water, the place and a big cross, and with great veneration we hoisted it. Immediately after we sang the litanies and the saints, and I celebrated the holy sacrament of the mass and preached to the army and to the native Indians who were there, and we ended the ceremony singing solemnly the Te Deum. At the same time I appointed for the first missionaries, Rev. Fr. Ysidoro Barcenilla and Rev. Friar Augustine Merino, A. M.

(Signed). FRIAR FRAI LASUEN."

THE MISSIONS.

In 1796 the provincial of the Franciscan order in charge of the Mission work of California, adopted the plan of establishing stations, a day's journey apart between the greater missionary establishments. It was in the fulfillment of this project that the site of the Mission San Jose was agreed upon as a station between San Francisco and Santa Clara.

A preliminary survey had been made in November, 1795, by Ensign Hermenegildo Sal and Father Antonio Danti of San Francisco. They picked out the spot, and in January, 1796, Father Lasuen made a report upon it and pronounced it an excellent place for a mission, although somewhat scarce of wood and timber. The name of the locality according to the Indians was Oroysom and Sal and Danti called it San Francisco Solano, but most of the papers relating to the foundation called it Alameda, by which name this county is known today.

On June 9, 1797, a party was dispatched from San Francisco to formally establish the mission. Father Lasuen and Father Garcia Dugo, accompanied by a military escort under the command of Sergeant Pedro Amador, formed the party, which finally took possession of the Mission site on June 11th, and mass was celebrated in a flower embowered arbor. Father Lasuen preached the first sermon which was addressed to the large gathering of Indians, who now congregated to witness the ceremonies.

Father Lasuen and the entire party then went on to Santa Clara, a few days after Sergeant Amador and his command returned to the site and set to work upon the construction of the buildings. They secured the necessary timber from the banks of the Alameda creek and hauled it by means of oxen to the Mission site.

The roofing was of tules from the bay shore. On June 28th Amador returned to San Francisco, leaving Corporal [illegible] Miranda in charge of the construction work.

[illegible] vestments and sacred vessel to [illegible] in the celebration of the divine [illegible] were sent from Mexico.

MEN WHO LABORED.

Father Ysidoro Barcenilla was appointed the first regular missionary, [illegible] he must have found the accommodations provided for him very rude, because he soon became involved in a dispute with Corporal Miranda. [illegible] the latter to go to work [illegible] men to improve the buildings [illegible] better ones; but Miranda [illegible] that he was a soldier, that he [illegible] men were there to protect the [illegible] not to do manual labor. Both Barcenilla and Corporal Miranda [illegible] to the Governor, whose [illegible] Borica, and he substantially [illegible] Miranda, writing that the manual [labor] should be done by the Indians, [illegible] counseled Miranda to be [illegible] obey the missionary in all [illegible] matters. Their respective [illegible] having been thus defined, the [illegible] and the military commander [illegible] their differences and the [illegible] Mission went on in the us-

eleven varas long by eight wide. A year after the mission was established the neophytes numbered 321, which shows that the missionaries made their way very rapidly with the natives, if all of these neophytes had been baptised at Mission San Jose. It is suggested, however, that many of them probably came from Santa Clara or other missions. In the baptismal record in existence at the Mission there is preserved the name of the first convert baptised at the Mission, and, as might be expected, it is another case of woman being first at the cross. This original convert was an Indian woman named Gilpae, and to her the priest gave the name Josephine. This was on the 2d of September, 1797, and the officiating priest was Frai Magin Catala.

SUPPRESSING INDIANS.

The Mission prospered and its flocks and herds increased rapidly. Occasional troubles with the untractable aboriginies caused shadows to fall and in 1805 Father Pedro Cuevas, while proselyting among the gentiles, as the non-mission Indians were called, was set upon and wounded, and several of his party killed. Sergeant Luis Peralta, with a force of soldiers and volunteers, suppressed the incipient rebellion and killed a dozen of the Indians, capturing twice as many more. In 1808 a number of Indian women who had given serious offense were publicly whipped at the Mission San Jose, receiving twenty-five lashes each. Another of the troublesome incidents of these early years was a dispute between the Mission of San Jose and the pueblo of San Jose (the present city of that name) as to a division of territory, and it was not settled until after much negotiation in 1809.

While the Mission San Jose was in the zenith of its prosperity, the Mexican Government covetuous of the wealth of the great religious establishments began the work of secularization. As a pretext for this policy it gave out that the Indian was held in a species of slavery and it was to better his condition that the civil power interfered to strip the Mission of their possessions.

MISSION LANDS.

The lands at the Mission San Jose amounted, it is said, to about thirty thousand acres, most of them very valuable as values went at that early day. A member of the influential Bico family bought these lands, including the orchard and vineyard. Subsequently he sold out to Thomas O. Larkin, who had been the American consul at Monterey at a time when the critical events of the conquest were taking place. E. L. Beard purchased the orchard and vineyard. But it had never been the purpose of the Mexican Government to go quite so far as to take away the mission gardens, and when, at a little later day, the case was taken into court the missionaries recovered the vineyard and the orchard. The United States court gave the padres a patent for nineteen acres and this was all that remained to them of their once magnificent patrimony.

After the secularization of the missions and the scattering of the Indians, the natives relapsed into their former barbarism. Those in the neighborhood of the Mission San Jose were not only numerous but rather savage, and perhaps they were never so dangerous as just before the arrival of the American settlers. The Indians had begun to get possession of fire arms, and they were so formidable in numbers and manifested such a savage disposition that the Spaniards stood a good deal in awe of them. In the conflicts which took place quite a number of Spaniards had been killed, including Senor Berryessa, who fell victim to an Indian arrow not far from Sunol. In their fights the Spaniards protected themselves with long shields of thick leather, which they stuck up into the ground, while they aimed their guns through a slit cut in one side of the shield. The Indians would leap from side to side to disarrange the aim of their foes and from time to time let fly an arrow. While Berryessa was trying to draw a bead with his ancient musket upon one of these nimble foes, the latter sped an arrow which struck the muzzle of the gun, glanced, and entered the soldier's eye, and inflicted a mortal wound.

The inroads of a new race soon decimated the ranks of the aboriginies until today there are but a few scattering families in the county. Cholera and small pox were their worst enemies and depopulated entire villages. It is estimated at one time 5,000 aboriginies were gathered about the mission. Today they are a rarity. They were halcyon days when the padres reigned. The Indian was led into the paths of industry and a contented peace existed. Plenty abounded and the aborigine was protected in his rights.

After the secularization of the missions the Spaniard invaded the domain of the Indian and secured individual possession of the fertile lands that were previously held in common.

Then came the era of romance and hospitality and Mission San Jose was no exception to the rule. It was famous for its bull fights, the great pastime of the Spaniard and they were extremely lively.

In the mining era the mission had its period of activity as all the teaming stopped there on its way to the San Joaquin valley into which it entered through Livermore Pass.

Gamblers flocked here and the peaceful mission site became a town of considerable importance and unexampled revelry reigned.

These elements soon extirpated the Spaniards who parted with their holdings for a song or lost princely estates on the hazard of the gambling table.

PEOPLE GO AWAY.

There are not a dozen persons of Spanish descent left in Washington township, where once there were hundred, perhaps 500 in 1850. The Sotos, the Sunols, the Pachecos, the Vallejos, the Higuerras, the Bernals, all have moved away or have become extinct. One respectable old Spanish family came to a melancholy end a few months ago when a Berryessa was sent to State prison for sixteen years for robbery and assault.

The mission parish is now in charge of Rev. Father Thomas McNaboe, a brother of the late Father Michael McNaboe formerly rector of the Church of St. Joseph in Alameda. He is assisted by Rev. Jose Maria Montaner. The celebration tomorrow will be both of a religious and civil character.

Archbishop Riordan attended by a large number of the clergy will celebrate a pontifical mass and the civic societies of the township as well as many from San Francisco, San Jose and Oakland will give a big parade.

A barbecue will be given after the religious exercises by the citizens of Mission San Jose.

TOMORROW'S EXERCISES.

The programme for the exercises is as follows:

At 9:30 A. M. tomorrow the various societies will assemble in line in the grounds of the Palmdale Company, Mission San Jose.

At 10 A. M. the procession will move on Vallejo street for several blocks then countermarch and enter the grounds of the Josephinum, where the religious exercises will be held.

The procession will be under the charge of Captain McMinn, a veteran army officer.

It will consist of seven divisions, com-

lodges, and carriages containing the clergy.

At the close of the parade Pontificial high mass will be celebrated, Archbishop Riordan being celebrant. He will be assisted by Fathers Leo. O. S. F., Father Scanlon of San Francisco, Serda of Temescal, Powers of Livermore, Cull of Oakland and Milligan.

The services will be held in a temporary sanctuary situated on the grounds of the Josephinum.

After the services there will be a barbecue at which dinner will be served for 6,000 persons.

A TRAIN FROM OAKLAND.

A train will leave the foot of Broadway tomorrow morning at 8:06 o'clock for Mission San Jose. It will bear the Y. M. I. and many other citizens. The fare for the tround trip is $1.

SPRING VALLEY'S MOVE.

It Is Satisfied to Pay Senator J. L Beard $15,000.

The Spring Valley Water Works has given notice of the withdrawal of its motion for a new trial in the suit with Senator J. L. Beard, touching riparian rights on Alameda Creek. In the case, which closed some weeks ago, Beard was given a verdict of $15,000. Beard was disatisfied with this award and also asked for a new trial.

The withdrawal of the Company's motion for a new trial shows that it is satisfied to pay the amount of the verdict, $15,000.

Chickens Reared on Milk.

A special breed of chickens, known as the poulet de lait or poulet mignon, has been reared in France for eating purposes. The fowls are hardly larger than a pigeon and when cooked are said to appeal particularly to gourmets. The chickens themselves are reared on a diet of boiled milk and barley flour, which makes them plump and gives their flesh a particular delicacy.—New York World.

CONTRA COSTA'S PLAN.

How It Is Proposed to Build the Tunnel Road.

Bonds Should Be Issued and Paid by the District to Be Benefited.

The committee appointed by the Contra Costa Supervisors to report upon the best means of carrying out the tunnel project have presented the following facts as the result of their labor:

"We have examined the various routes that have been suggested to us," says the report, "and we have arrived at the conclusion that what is known as the Kennedy tunnel road would be the most economical and practical one to construct. The approaches to the tunnel have been constructed on each side on a four per cent grade; this work was done some years ago, and the same can be put in good traveling condition at a very small cost.

"The length of the proposed tunnel is 1,050 feet. The cuts approaching the tunnel on each side and about 160 feet of the tunnel were completed at the time the road was constructed, leaving about 900 feet to construct. On the west side the tunnel was driven to solid rock that did not require timbering, and on the east side the tunnel was driven 85 feet, but solid rock was not reached. Lack of funds prevented the completion of the same.

"We think that the completion of the proposed tunnel would be of incalculable benefit to the counties of Alameda and Contra Costa.

"The proposed road would be a little longer than the present road, but with 320 feet less grade.

"The cost of the completion of the tunnel would be about $12,000 to Contra Costa county, the other half to be built by the county of Alameda.

"We believe that the only feasible way to raise the necessary funds would be to consolidate Road Districts Nos. 1, 2 and 3 in Supervisorial District No. 2, and then bond them for $12,000, according to the provisions of the new road law, approved April 1, 1897."

The bonds can be paid in ten years with interest at 5 per cent.

YEAR.	Amount of bonds	Interest	Yearly payments	Yearly tax rate to raise amount
First year	$12,000	$600	$1,800	$0.12
Second year	10,800	540	1,740	.11
Third year	9,600	480	1,680	.11
Fourth year	8,400	420	1,620	.10
Fifth year	7,200	360	1,560	.10
Sixth year	6,000	300	1,500	.10
Seventh year	4,800	240	1,440	.09
Eighth year	3,600	180	1,380	.09
Ninth year	2,400	120	1,320	.08
Tenth year	1,200	60	1,260	.08

The report concludes with an earnest recommendation that the road be constructed.

No Quorum.

The Committee on Street Lighting was to have met to consider the proposition of a graduated scale of hours for lighting for the various streets, but as no quorum was present the meeting could not be called to order.

All He Asked.

"And do you really want to be my son?" asked the widow Mullins of young Spudds, who had asked for her daughter's hand.

"I can't say that I do," replied the truthful suitor. "I want to be Helen's husband."

There are times when the variation of a pulse beat tells the practiced physician whether the scale will go down and mean death or up and mean life. But suppose the medicine he prescribes is not the medicine which your child is taking, but something the druggist thought would do just as well! Who is going to regulate the bal-

WORK OF THE LORD.

The Religious World Takes Kindly to the Labor of Love.

FEST OF MISSION SAN JOSE.

The Work of Rev. Mr. Bane Criticized at the Capital.

A SACERDOTAL JUBILATION.

The Lofty Themes Which Will Inspire Home Divines Tomorrow.

The Rev. A. C. Bane, formerly pastor of Asbury Methodist Church of Oakland, has stirred up the people of Sacramento, where he has been holding services, by attacking the whist clubs of that city and declaring that it is customary there for respectably appearing women to walk into saloons in broad daylight.

Speaking editorially on the Rev. Bane's attack, the Sacramento Record-Union says: "Mr. Bane has no warrant whatever for saying that even "respectable appearing" women frequent saloons in this city. None have better information on this subject than newspaper men, and they know that "respectable appearing women" of Sacramento do not visit saloons. The assault of the preacher upon the citizens who compose the Whist Club is gratuitous, uncalled for and without justification. Mr. Bane, not a resident here, has been misinformed. That is the most charity with which his statement can be received."

The Rev. Gee Gam of Oakland is busily engaged in arranging to assist in raising the necessary funds to pay for the new quarters of the California State Chinese Missionary Society, which have recently been purchased at Brenham place, San Francisco, adjoining the old mission. The society has agreed to pay $15,000 for the building and has but $2,000 yet collected. Rev. W. C. Pond, superintendent of the organization, has issued an appeal to the Congregational Sunday Schools and Christian Endeavor Societies of the State to assist in raising the money needed, and the Rev. Gam is trying to interest the Congregationalists on this side of the bay.

The Church of the Nazarene, which has been holding its services at Syndicate Hall, has secured new quarters at 527 Eighth street, where the services will be held in the future. The pastor, Dr. Bresse, will not preach tomorrow, but the pulpit will be filled by Dr. Widney of Los Angeles, who will continue to hold services for several days.

The twenty-fifth anniversary of the ordination of Rev. Father T. Phillips of St. Joseph's Church, Berkeley, which falls on the 24th ult., was celebrated in Berkeley Tuesday afternoon by the young ladies of St. Joseph's Academy. An interesting programme was rendered. The closing exercises of the academy were also held on the same day.

The Seventh Day Adventists' camp meeting at Bushrod Park will be closed with extra services tomorrow evening. The meeting has been an exceptionally interesting one, and there has been a large number of people in attendance.

St. Paul's Church—Rev. R. Ritchie, rector. Trinity Sunday. Holy Communion, 8 A. M.; Sunday School, 9:45 A. M.; morning prayer and service, 11 A. M.; evening prayer and sermon, 7:45 P. M. Subject of morning sermon, "The Doctrine of the Trinity, the Culmination of the Christian Faith."

At Centennial Presbyterian Church Noel H. Jacks, secretary of the Y. M. C. A., will speak at 11 o'clock. In the evening children's day exercises will be held.

The services at St. Paul's Episcopal Church will be held at 11 A. M. and 7:45 P. M. until further notice. The boy choristers and the young ladies of the choir have been granted a vacation of about two months, during which time the music will be rendered by a double quartette of men.

First Church of Christ, Scientists—Loring Hall, Eleventh and Clay streets, Sunday 11 A. M., Friday, at reading room, Twelfth and Jefferson streets, at 7:30 P. M.

Watcher's Meeting—Rev. C. C. Herriott will preach at watcher's meeting at Gospel Tent, Sunday, the 13th, at 8 P. M. Broadway, near Fourteenth.

Tenth Avenue Baptist Church. The pastor, Rev. C. M. Hill, will preach. Subjects: 11 A. M., "Teaching Religion; 7:30 P. M., "Christian Work in the East."

First M. E. Church. At 11 A. M., Dr. Harris will preach. At 7:30 P. M., Dr. Kummer will preach on "Personal Work."

Universalist Church, corner of Twelfth and West streets. Services at 11 A. M. Rev. E. E. Hamand will deliver a discourse on the child. Communion service at the close of discourse.

The Men's Meeting at the Young Men's Christian Association tomorrow afternoon will be addressed by Captain Isaiah Bray of the Missionary Ship "Morning Star." Captain Bray was General Secretary of the Oakland Association six years ago and his former friends will be glad of this opportunity to hear him. Good music and all men invited.

First Baptist Church. C. H. Hobart pastor. Services 11 A. M. and 7:30 P. M. Morning topic: "A Girded City." In the evening a special sermon will be preached to young people on "Big Blunders."

Central Christian Church. Edwards Davis minister. Morning service 10:45; subject, "The Ground and Growth of the Disciples of Christ in California." Evening service 7:30; subject, "The Golden Age of Genius in the West." The evening lecture is second of a series on

Church—Preaching at 11 A. M. No service in the evening.

First Unitarian Church—Rev. E. F. Dinsmore of Santa Barbara will preach at 11 o'clock. No evening service.

Brooklyn Presbyterian Church—Rev. S. S. Palmer, pastor. Prof. Thos. F. Day, D. D., of the San Francisco Theological Seminary, will preach morning and evening.

Eighth avenue M. E. Church—S. J. Carroll, pastor. Preaching by the pastor at 11 A. M. and 7:30 P. M. Subjects, morning, "How Far Distant is the Deity?" Evening, "The Water of Life." Sunday School at 12:30, C. C. Lombard, superintendent; Epworth League, 6:30.

St. John's Episcopal Church—Rev. F. J. Mynard, rector, Rev. Benjamin Akerly, D. D., rector Emeritus; Rev. G. M. Cutting, rector's assistant. Trinity Sunday. Services in California Hall, 1015 Clay street, at 7:45 and 11 A. M., and 7:30 P. M. The Rev. G. M. Cutting will preach at the morning service.

Union street Presbyterian Church—H. D. Brasefield, pastor; 11 A. M., children's day service; 7:30 P. M., people's service; subject of sermon, "God's Gift of Love."

Asbury M. E. Church, South—Preaching by H. M. McKnight at 11 A. M., "Heresy;" 7:30 P. M., "Progression." A cordial welcome to all.

St. Andrew's Episcopal Church—West Oakland. Rev. J. Hulme, rector. Trinity Sunday; morning prayer and Holy Communion 11 A. M.; evening prayer, 7:30 P. M. Special music for the feast of the Holy Trinity.

Thirty-fourth street Methodist—G. H. Jones, pastor. Sermons by the pastor, 11 A. M., "Jesus of Nazereth Passeth By;" 7:30 P.M., "Daniel, the Tried and True."

First A. M. E. Church—J. E. Edwards, pastor. Services at 10:45 A. M. and 7:45 P. M. Morning subject, "God's Love for His Church;" evening, "The Incalculable Increase of That We Give to the Lord." Children's day exercises will be conducted at 1 o'clock P. M.

Fruitvale Presbyterian Church, Fruitvale—Rev. E. E. Clark, pastor. Services at 11 A. M. and 7:30 P. M.; sacrament of the Lord's Supper at morning service; children's day exercises at 12:30 P. M.

First English Lutheran Church—Children's day will be observed by the Sunday School at 11 o'clock. The printed programme will present the claims of the Orphan Homes of the church. At 7:30 the pastor, Dr. Bushnell, will preach a sermon appropriate to Trinity Sunday. Subject, "The Triune God."

The Rev. M. W. Hamma, D. D., a popular delegate from the California Synod of the Lutheran Church was elected president of the General Synod, now in session at Mansfield, Ohio. This is the largest body of English speaking Lutherans in this county. Dr. Hamma has served the church in San Francisco and has many friends in Oakland and other cities of the State. He has continued his official connection with this synod, although laboring for the present in Pennsylvania.

Church of the Naxarene—Preaching at 11 A. M. by Dr. J. P. Widney of Los Angeles. Holiness mass meeting at 3 P. M. Preaching at 7:45 P. M. by W. E. Shepard.

Market Street Congregational Church—Corner Market and Eighteenth streets, Rev. E. S. Chapman, D. D., pastor, will preach tomorrow morning and evening and lead the Intermediate Endeavorers at 4:30 and the seniors at 6:15. Subjects, 11 A. M., "Communion and Reception of New Members" at 7:45 P. M., "Practical Hints to Busy People on Bible Study"—a sermon on C. E. topic.

First Presbyterian Church—Fourteenth and Franklin streets. Rev. Robert F. Coyle, D. D., pastor. Rev. John Rea assistant and Sunday school superintendent. Prof. R. R. Lloyd will speak at 11 A. M. on "Three Groups in the Garden" and at 7:30 P. M. on "The Mercy of God."

Zion's German Evangelical Lutheran Church, J. H. Theiss, pastor—Services at 10:45 A. M. Subject: "Regeneration." Services in Lorin Hall at 8 P. M.

First Christian Church, Odd Fellows' Hall, Eleventh and Franklin streets—Rev. Dr. Glen McWilliams will preach morning and evening. Morning subject: "The Cross—What Does It Mean?" Evening subject: "America's Aristocracy."

Church of the Advent (Episcopal), corner of Twelfth avenue and East Sixteenth street, Rev. V. Marshall Law, rector—There will be morning prayer at 11 o'clock and sermon on "Cast Thy Burden on the Lord." This will be preceded by a prelude on the Electrical Trinity. In the evening at 7:30 there will be a young people's service. A story by the rector in place of the sermon, and the presentation of prayer books to those who have learned the catechism.

First Congregational Church, Rev. Chas. R. Brown, pastor—Morning service, 11 o'clock. Address by President C. G. Baldwin of Pomona College. Subject: "The Permanent Place of the Christian College in Public Education." Evening service at 7:45 o'clock. Preaching by the pastor. Subject: "A Voyage of Discovery."

CORRECTIONS.

The following descriptions appear erroneously in another column:

48824 A E Tobrock—In Gaskill Tract, lot 22, blk C.......... 4 43

49068 Andrea Jensen—In J E McElbik 3.......... 1.26
re-sub lots 13 and 14, blk I..... 2.03
contg 5 acres, imps and prop. 1 48

JAMES B. BARBER,
Tax Collector of the County of Alameda, California.
Dated this 5th day of June, 1897.
Oakland, California.

MAKE A NEW MAN OF YOU.

Men suffering from excesses and dissipations, or men with jaded brains and nerves, restored to health and the enjoyments of life by Dr. Brown-Sequard's Vitalizing Tablets. Vital forces renewed. A quick and certain cure for nervous debility, lack of energy, premature weakness, loss of memory, lost powers, sleeplessness, fear of failure, desire to be alone, gloomy and sad feelings, and weaknesses peculiar to men—box $1; three for $2.50 by mail, postpaid. Root's Pharmacy, Pacific Coast Agents, Sixth and Howard streets, San Francisco.

THE ANHEUSER-BUSCH SALOON.

At 477 Ninth street, is now directed by Messrs. Fred Bandle and A. Redecker, who have succeeded Messrs. Herbert & Sonderleiter. There may be obtained the clear, creamy beer of the Anheuser-Busch Co. on draught—a marvelous beer, which is famed the world over.

THREE LADIES RAN.

Three ladies run over to the Oakland Free Market, Clay, Fifth and Washington streets, to buy fresh country produce, butter, eggs, meat, poultry, game, tinware, spices, fruit, rabbits, fresh

PRAISE FOR THE LORD.

An Enthusiastic Meeting of Local Christian Endeavorers.

Interesting Programme to Be Carried Out This Evening.

The Christian Endeavorers of this county had a foretaste of the '97 International Convention last night when they gathered in the First Methodist Church for the regular county convention, which was in the nature of a grand rally.

The church was elaborately decorated for the occasion. Flowers in abundance were scattered everywhere. Sweet peas and roses, lilies and pansies, and golden poppies were arranged with surprising lavishness and with exquisite taste throughout the large auditorium. The music was led by A. M. Benham. The president of the county union, George P. Lowell, read his quarterly report, which showed that out of 30,000 Endeavorers in the State, over 6,000 live within Alameda County.

Addresses were made by Dr. E. E. Kelley on "What Such Gatherings Have Accomplished," and by S. W. Condon, ex-president of the County Union, on "What We Hope to Accomplish by our International Convention." The first address showed that "in union there is strength," the second, that the benefit received by California as a State would be only second to that derived by the Endeavorers.

The '97 Convention Committees then held their respective rallies.

The programme for this afternoon and evening is as follows:

Afternoon, 3:30 o'clock—Open committee conferences; 3:30—Devotional exercises; 3:45—Lookout Commitee, W. O. Haines, 4—Prayer meeting Committee, Rev. S. R. Wood; 4:15—Social Committee, P. T. Thayer; 4:30—Missionary Committee—Miss Alice Flint; 4:45—Temperance Committee, H. H. Hildredth; 5—Sabbath Observance Committee, George H. White; 5:15—Basket lunch.

Evening, 7:30 o'clock—Singing, led by J. M. Robinson; scripture; prayer; song; rollcall, a response of praise; song; offertory; address, "The True Meaning of Christian Endeavor," Rev. C. R. Brown; consecration service, led by Rev. Alfred Kummer, D. D.; Mizpah.

Happy Are They.

Thousands are using Dr. Byran's Kola Vitality Beans. They bring back lost vital powers. 25 cents. For sale only by A. J. Dibert & Company, 1111 Broadway.

FOUND AT LAST! WHAT?

That E. C. Lyon, the Furniture King at 1253 Broadway opposite the Postoffice is cutting old prices all to pieces in furniture, carpets and ranges, new and second hand for cash. He sells the goods. Small expenses, small profits, quick sales. Are you going to move? Finest express wagon in Oakland. Telephone, 885 Black.

HAIR SPECIALIST.

Henry C. Kuester, 1018 Washington street. Gray, falling, scalp troubles; positive remedies.

Save Money and Attend the Sale Daily from 9 A. M. to 5 P. M. at Schellhaas' store on Eleventh street, by order of Charles Wollpert, trustee.

The Press Clipping Bureau 510 Montgomery street, San Francisco, furnishes all newspaper clippings on all subjects, business and personal.

YOUR SUMMER BICYCLE

Needs enameling! We enamel wheels by the baking process for small money. Davis & Forth, 578 San Pablo ave.

The Hamman departments for ladies and gentlemen at the Piedmont Baths are the most elaborate and luxuriously fitted up of any this side of Chicago. Take Piedmont cars.

ST. HUBERT TONIC PORT

Is the only Port in the world made by the new Pasteur process, originated by St. Hubert and the celebrated "Pasteur" after many years of study and experiment in France. This is the only Port suited to a weak stomach and weakly people. It does not constipate, as ordinary Port does.

It is a natural restorative of wonderful power.

Its action is prompt and continuous. It stimulates the appetite and digestion. It promotes assimilation and a healthy circulation, *and it enters directly into the production of the red blood corpuscles.*

The most sensitive stomach will accept it. It is in fact a permanent cure for a weak stomach and poor digestion, all conditions of debility, lack of strength and tone. Ask for St. Hubert and take no other. The best physicians prescribe it. Principal druggists and dealers sell it. San Francisco office, room 12, Flood B'ld'g.

General Agents in
LONDON BREMEN RICHMOND
PHILADELPHIA NEW ORLEANS
LOS ANGELES SAN FRANCISCO

TONG PO CHY.

Successor to DR. LA PO TAI, graduate of Canton Medical College, after a very successful practice of many years in China, has located in San Francisco. The surprising and marvelous cures effected by his herbs demonstrate their potence and his skill. These herbs cure over 400 different diseases, including Bright's Disease, Diabetes, Consumption, Asthma, Paralysis, Brain, Nerve, Cancers, Tumors, Blood, Male and Female Maladies. All persons afflicted with any kind of malady whatsoever are invited to call.

Office, 727 Washington Street.
Office hours—9 A. M. to 12 M., 1 to 9 P. M.
Sunday, 10 A. M. to 12 M.

THE GENUINE JOHANN HOFF'S MALT EXTRACT MAKES FLESH AND BLOOD AVOID SUBSTITUTES

Well, We Have Come to Stay. Alameda People Have Decided so.

EVERYTHING BELOW SAN FRANCISCO AND OAKLAND PRICES.

Fancy Dry Goods, Gents' Furnishings, Dress Goods, Notions.

Special Reductions for Balance of This Week

JOHN ELDER.
Cor. Park St. and Santa Clara Ave. Alameda
ODD FELLOWS' BUILDING

ALAMEDA COUNTY SODA WATER CO.

TRADE MARK

The Trade and Families Supplied.

Ginger Ale, Orangeade, Cream Soda, Champagne Cider, Raspberry, Sarsaparilla, Lemon Soda, Root Beer, Napa County Soda.

2301 BUENA VISTA AVE.
Cor. Oak St., ALAMEDA.

FISH Gold Fish 10c each
STOVES The Blue Flame is our Leader
GLASSES For Jelly 40c a dozen
FRUIT CANS 45c a doz.

We keep many things you want and our prices are the lowest. You can see we have variety.

GOLDEN GATE BAZAAR
P. BARNICKEL
868 Washington, bet. 7th and 8th

20 Years in Europe and Australia

CONSULTATION FREE! CONSULTATION FREE!

DR. T. D. HALL'S
Medical and Surgical Institute
855 BROADWAY, Cor. 7th St., Oakland
SPECIALIST.

Is still treating with the greatest success Chronic, Nerve, Blood and Surgical diseases, and diseases of Eye, Ear, Nose, Throat, Lungs, Asthma, etc., and all internal organs.

Special Attention to Diseases of Women.

The doctor has had years of experience in the Hospitals of London and Australia. His success in the quick cure of Female diseases is most wonderful. Get him to cure you.

To Young and Middle-Aged Men.

Lost Manhood, Nervous Debility, Spermatorrhoea, Seminal Losses, Physical Decay, arising from indiscretion, producing sleeplessness, despondency, pimples on the face, aversion to society, easily discouraged, lack of confidence, dull, unfit for study, business or marriage, and finds life a burden, safely, permanently and speedily cured.

Genito-Urinary Surgery.

Gonorrhoea, Gleet, Syphilis, Hydrocele, Varicocele and Strictures radically and safely cured without pain or detention from business. All Sexual deformities and impediments to marriage successfully removed.

Rectal Diseases.

Hemmorrhoids (Piles), Fissure, Fistulas, Prolapsus and Ulcerations cured without detention from business.

Dr. T. D. Hall's Re-invigorator Stops all Losses in 24 hours. Cures Nervous Debility, Wasting Away, Emissions, Impotency, Losses and all weaknesses arising from errors of youth and excesses. $2 per Bottle. 3 Bottles $5. Guaranteed to cure.

Hours: 10 to 12, 2 to 5, 7 to 9. Consultation Free.

Museum of Anatomy open daily. Free to men.

POSTUM CEREAL
THE GRAIN COFFEE
MAKES RED BLOOD
ASK YOUR GROCER FOR IT

PART 2.

OAKLAND TRIBUNE

PAGES 9 to 16

VOL. XXXXIII. OAKLAND, CALIFORNIA, SATURDAY EVENING, JUNE 12, 1897. NO. 132

SQUEEZING THEM DRY

British Hotel-Keepers on the Alert for the Jubilee Tourists.

FABULOUS PRICES ARE ASKED.

London Cabbies Also Taking Advantage of the Boom.

OLD COUNTRY HAPPENINGS.

The King of Siam Bent on Having a Right Royal Time.

By Associated Press to the Tribune.

LONDON, June 12—The weather has been winter like during the greater part of the week Heavy rains fell and London presented an especially bedraggled appearance with the soaked half-finished jubilee decorations everywhere

On Friday, however, there was a pleasant change to hot, bright weather The changes of temperature have been very trying to the American visitors, who are already filling the hotels.

The season as a whole has been a remarkably poor one, the house agents especially echo the complaint of poor business, saying there was never less demand for furnished houses The fact is that the exorbitant prices charged for everything is keeping many thousands away.

Lodging house keepers in many instances have been guilty of the sharpest practices and calmly announce double prices for the fortnight including the jubilee, to visitors, who months ago engaged rooms at a certain figure.

As a fine example of the price of a carriage, one of the biggest livery firms asks £4 ($20) for carriages to Piccadilly, and return, a distance of less than two miles, and they say they will not guarantee to reach any particular spot

According to an "absolutely unimpeachable authority," a writer in the Westminster Gazette relates how the Irish song, "The Wearing of the Green," was very recently sung at Windsor Castle.

The Queen it appears, requested a young Irish lady, who was visiting the Castle, to sing an Irish song She went to the piano and sung The Wearing of the Green," and according to the story told, Her Majesty was so touched by the pathos of the song that she burst into tears

The writer continues "Ah," said my eminent informant, "you little know of the Queen's deep sympathy for the Irish and the tenderness of her heart"

Great satisfaction is expressed in Great Britain on the announcement that the Queen has commanded William Q Orchardson R A, who was elected a Royal Academician nearly twenty years ago, to paint a Jubilee picture of herself, the Prince of Wales, the Duke of York and Little Prince Edward

Delagoa Bay, according to reports emanating from good sources, is already in the possession of the British and the increased number of troops which has been and is being sent to Cape Colony is really intended for the occupation of the new possession when the time comes for announcing it In this connection it is recalled that Rothschild practically purchased a controlling interest in the Suez canal for Lord Beconsfield, when the latter was Prime Minister of Great Britain eighteen months before the transaction was announced and Rothschild's name is now mentioned as finding the money for the purchase of Delagoa Bay.

John Redmond, the Parnellite leader, accompanied by Louis Stuyvesant Chandler, as star orator, is stumping Ireland in the cause of the Redmondite League, which he will inaugurate in a speech at Cork on Sunday

It is said that the Queen intends to confer an honorary grand cross of the order of Bath on M Honotaux, the French Minister for Foreign Affairs. This honor has but seldom been bestowed on any one below the rank of a Prince, and at present Baron Lambremont and the Grand Vizier of the late Shah of Persia are the only such persons whose names appear on the list of honorary Grand Crosses of the Bath

The Pan-Anglican conference, which will be held at Lambeth next month, will be a notable one, at least in one respect It is officially announced that the Czar has decided that the method of exchange which is the head, shall be represented at this gathering of Anglican prelates

THE KING OF SIAM.

Mail advices to the Associated Press from Gibraltar give further details of the movements of the Siamese yacht Maha Chakskri They say.

"The yacht is now on its way to Cronstadt, Russia, to await His Majesty's pleasure to continue the tour of the world which he is now making. This includes a visit to the United States, Canada and Mexico It is stated by the officials of the vessel who are all Englishmen, that the King will spend sufficient time in America to allow the yacht to go from New York, where he will land, to San Francisco, the place of re-embarkation. The date of his ar-

in spite of the official announcement that his retirement was due to indisposition Maurice Grau says there is no truth in the stories of trouble adding that the management is as anxious as De Reszcke for the latter to appear, but he explains the tenor is suffering from a relaxed throat

The Comedy Theater after several adjournments, has at last brought out J H Leslie's For the Honor of the Family," which was given last Thursday afternoon

Madame Melba made what is said will be her only London appearance this season at the Queen's Hall on Wednesday afternoon at a concert under the management of Mr Vest The Australian prima donna scored her usual success

The next new production announced at the Strand Theater is a farce in three acts by Messrs A Brisson and A Sylvane. It is entitled 'All Alive, Oh'"

The scene is laid in an artist's studio in West Kensington

Since his arrival in London, Daniel Frohman has accepted for immediate production at the Lyceum Theater, New York, a four act comedy dealing with modern London society It is by Louis N Parker, author of "Rosemary" and is entitled 'The Happy Life" Mr Frohman has secured the American rights of a new play by Edward Rose entitled "The Days of Old," which will be produced here at the St James Theater and "The Princess and The Butterfly' both of which will bring out next season at the New York Lyceum

It is announced that Signor Gabriele d'Annunzie, the Italian novelist, poet and dramatist, is about to visit England and Scotland From here he goes to the United States for a trip of six months and while there proposes to gather material for a book about America and Americans as seen through Italian spectacles

Madame Sarah Bernhardt the lessee of that house (the Renaissance) announces that she hopes to make it the Paris home of any foreign dramatic celebrities who may desire to play before the Parisian public Besides Signora Duse she expects Sir Henry Irving and Ellen Terry to appear at the Renaissance during the coming season

Mme Bernhardt's engagement begins next Thursday at the Adelphia Theater where she will open with Alfred de Musset's "Lorenzaccio"

After the conclusion of Madame Rejane's engagement at the Lyric Theater that house will be re-decorated for Wilson Barrett, who will re-open the theater in the autumn with "The Sign of the Cross" to be followed by 'Hamlet" and "The Silver King"

Richard Mansfield has purchased the American rights of "Chand (Marchand) d Habits" which he proposes to play practically as it was given in Paris although he will transpose the period so as to use modern dress. He will, himself, be the "Chand d'habits" (Old Close man) of the title.

Signor Nicolini, the husband of Adelina Patti, continues seriously ill. He is at Craig-y-Nes suffering from cancer of the liver.

THE RETIRED BURGLAR.

He Tells Some Very Unpleasant Experiences With Mirrors.

'I have had," said the retired burglar, "some very unpleasant experiences with mirrors I think I have told you how I once fired at my reflection in a mirror, mistaking it for another man—a mistake that I thought I should never make again But within two years after that I struck at a man in a mirror, and smashed the glass and smashed my hand and made myself uncomfortable generally. It may seem strange to you that a man could make such mistakes, but in a dim light, and where everything is strange to him, and he's all sort of keyed up himself, I don't know as it is after all Still, after that last experience I did think it would be some time before I had any more trouble with mirrors. But within a year I had an experience that was a great deal worse than either of them.

"When I came out of a room in a house I was in one night, on the second floor, looking down the hall—this was pretty near the front where I was—I saw the figure of myself in a mirror at the other end It was plain enough, even in that light, but it startled me a little at first, and I threw up my gun at it Of course the figure's hand went up and down, just the same as mine did, and it made me kind of laugh to think of it, and I could imagine the shadow laughing, too, at a man who was afraid of his own shadow

"Then I went into the next room, and when I came out of that into the hall again my eyes sought the mirror again It wasn't very pleasant to see yourself in the dark in that way, but it would have been a mighty sight less pleasant not to But then I was all right, and I stood and looked at it a minute and threw up my arm at it same as before, just up and down, a sort of unnecessary test, but it made me feel just a little easier, and up went the arm in the mirror with mine, but this time, when mine came down, the arm in the mirror staid up

"'Now, don't raise your hands,' the man said, covering me with a gun in his upraised hand, voice kind of drawling, but meaning business, you know. You know when a man means business, and this man did mean it, and I kept my hands down.

"'Oh, Bill' he says, not moving a muscle and not shouting it out, but just kind of drawling it out like the other

"Then a man appeared beyond the man that was holding me up, coming toward him and me He walked right through the mirror, past the other man, and kept coming It was all plain enough then In fact, I'd guessed at it before, as may be you have The mirror wasn't a mirror at all, but a doorway, an opening midway of a long hall, and the frame was the frame of the doorway There were rooms beyond, just the same as those on the side where I was, and it was the doors of those that I had seen in the mirror and not the reflection of those on my side And it was out of one of those doors that Bill came The man with the gun had been ready for me the first time I looked

THE BATON RESTS

Music, Heavenly Maid, Now Revels in Wood and Glade.

NEW NOTES IN THE OPEN AIR.

Gossip From the Leading Masters All Over the World.

SOME LOCAL PROGRAMMES.

A Salvation Army Adjutant Who Can Sing Against Time.

The Orpheus Club concert Tuesday evening was another success There was a large and fashionable audience present and the numbers were heartily appreciated

The local musical world has taken a vacation at present and nothing of particular interest is to be expected for a month or so.

* * *

Mrs Grace E Dodge will be the singer at the celebration of the anniversary of Bunker Hill at Glenwood on the 17th of this month Mrs. Dodge seems to be achieving quite a reputation as a patriotic singer, her voice being in demand in many patrotic occasions.

* * *

The boy choristers and young ladies choir of St. Paul's Church have taken a vacation for two months. During their absence a double male quartette will furnish the music.

* * *

A novel experiment was made at a recent performance of "Die Walkure" at the Frankfort Opera House. The wind instruments were considered too prominent, and it was believed that by placing a cloth or a portiere over both ends of the orchestra, where the wood and brass instruments respectively were located, it would improve the orchestral ensemble. It was found to work well, the fortissimo and forte passages of the score being heard, without, however, drowning the voices of the principal singers

* * *

It would be difficult to find two composers more unlike in character than Johann Strauss and Johannes Brahms. Yet the two were the most intimate friends, Strauss' house in Vienna was a second home for Brahms, and every summer he accompanied the Strauss family to Ischl It was there that Mme. Strauss succeeded one day, by a feminine ruse, in persuading Brahms to have his picture taken He had a perfect horror of photography, but on this occasion he was in such a peculiarly amiable mood that Mme Strauss begged him to let an amateur who 'happened to be present" take their pictures together He was too gallant to say no, so he and Adele Strauss were taken together, and afterwards he submitted to another snapshot with her husband by his side The ice being now broken, he consented further to go to a professional and have some pictures taken of himself alone.

* * *

Lillian Nordica will return to America in September for the Maine Musical Festival, after which she will begin a tour of forty concerts.

* * *

John Philip Sousa has written a new march which it is said will eclipse all his past successes It was played in Philadelphia last evening for the first time.

* * *

The new American comic opera, "The Serenade," will probably be seen on the Parisian stage before it reaches London The French performing rights have been secured from Barnabee and McDonald by Jean Lassalle.

* * *

An audience of four thousand people heard the last concert of Arthur Nikisch leader of the Berlin Philharmonic Orchestra, given in Paris recently. The applause which folowed Beethoven's seventh symphony, the 'Freischutz" overture, and the forest music from Wagner's "Siegfried," lasted several minutes Three French pianists Diemer, Pugno and Risler, played Bach's triple concerto and won a great triumph At the close of the concert the audience remained in the Cirque fully ten minutes, waving hats and handkerchiefs and shouting "Au revoir!" At length Mr. Nikisch came forward, tears rolling down his cheeks and while wiping them away with his handkerchief, said "De tout mon coeur au revoir!" An answering "Au revoir" went up from a thousand voices In the Boulevard du Temple, outside the Cirque, the ovations were continued, hundreds accompanying Mr and Mrs Nikisch to their carriage There was not a single exhibition of Chauvinism Here is an extract from a private letter from a Parisian dated May 17th "I dined with Mme Marcheel yesterday evening and went to the Berlin Philharmonic concert, conducted by Nikisch I enjoyed it very much He is a wonderful conductor The French are getting more sensible with reference to the Germans. There was a little disturbance in the hall, but not much, and how they did applaud Nikisch! He is an intimate friend of Madame's, and used to give her daughter Blanche violin lessons He is still very young and will make a grand reputation as director" The "very young" Mr Nikisch is forty-two years old.

* * *

The new style of "singing battle" would drive Tannhauser to suicide or the cave of Venus or somewhere to hide his diminished head Tannhauser, according to all existing evidence, commonly sang at about the average Wagnerian pace It may have been a habit that he contracted among the immortals of the aforesaid cave of Venus, but occupied the most of the time while Elizabeth went home from the valley, failed in health died was prepared for burial and was brought down again to where they stood Then they realized that something was going on in the world besides their songs and Tannhauser thereupon died What would have been their emotions, or what would have been those of any of their fellows in that song-battle in which they were the chief contestants, if some prophet could have told them that the time would come when a man would stand before a public audience and fight through fifty-nine songs in less than as many minutes?

Last Wednesday evening he engaged in a singing battle and sung fifty-nine songs in less than fifty-eight minutes He was assisted by his choir

The Adjutant laid his watch on the desk before him. He fastened his concertina to his wrist, as knights of old used to do their swords He attached the programme to the concertina where he would watch it 'Get all the breath you can while you have a chance" he said He swung the concertina and began the first song, the chorus joined him and he was off The time was 8 39½ The song was finished in just half a minute At 8 40 he reached Down Where the Living Waters Flow" and plunged in At 8 41 he came up and sang 'There Is Sunlight in My Soul In less than four minutes from the start he had sung five songs and with the clapping of hands ordered by the programme began with the chorus, to sing 'When the Trumpet Sounds I'm Ready to Go' at 8 43½ It was only 8 43¾ when he asked "IsMy Name Written There?' Now I Can Read My Title Clear" he sang at 8 44¼ and at 8 43¾& "When the Battle's Over We Shall Wear a Crown' Three successive songs had been sung in half a minute each

The twenty sixth song, making half the programme, was finished at 9 03¼, 23¾ minutes after the start While he was singing this the Adjutant took off his coat An old German with a benevolent, happy face went about among the congregation stirring the people on to sing and selling programmes At 9 09¾ thirty-two songs had been sung, and then the timekeepers began to have trouble It proved that he had found himself far ahead of schedule time and was throwing in extra songs He threw in seven of them and struck into the programme again at 9 13¼. The watching of the record was positively exciting, and even the reporters began to sing

Just to show that he was master of the situation, the Adjutant sang "Where Is My Wandering Boy Tonight," and gave it 4¼ minutes He finished the forty-seventh song at 9 33 and put in another extra one He was counting his minutes now. There were four more songs on the programme, and the doxology was reached at 9 36½ and finished at 9 37¼ The battle was over Record Fifty-one songs on the programme and eight extra total fifty-nine, sung in 57¾ minutes The Adjutant asked the congregation to sing the doxology again In two minutes more the meeting was closed

THE TENOR.

MUSIC AT HAYWARDS.

A Fine Concert Arranged for Tonight and Tomorrow.

The open air concert at Haywards Park tonight and tomorrow afternoon will be very interesting. The evening programme will be given from 7 to 10 P. M, while the afternoon music will be played between the hours of 12 and 5 P M.

The programme to be rendered is as follows.

March, "The Thunder,"....John Sousa
Waltz, "Carmen,". .... J. Rosas
Selection, 'Bohemian Girl,"......Balfe
Song, "The Idol of My Heart,"...Stahl
Danza, "Amorosa," .... John B Leone
Mazurka "Recuerdos,"...... . C Curti
Polka, 'Rue blos,"...... ... Donizetti
Song, "Too Late,". ....Ivan Caryll
Trio, "Attila," . .. . Verdi
Waltzes, "La Tosca" ....Northeys

INTERMISSION

March, "Sempre Fideles,"...J. F Sousa
Waltz, 'Girofle Girofla," . . . Strauss
Cavatina "Robert le diable," Meyerbeer
Schottische, "Chicken Brigade," .. .. Johnson
Waltzes, "Abandon," .. . Waldteufel
"Il Misarer" from "Trovatore", Verdi
Song, "Dreams,'. ....Strelezki
Danza, "Bonitta Malaga," . . . ... John B Leone
Galop, "Belle Fiorenza," John B Leone
Waltzes, "Santiago,". .... ..A. Gorbin

THE ORPHEUS CONCERT.

Another Fine Entertainment Given by This Clever Club.

The first concert of the fifth season of the Orpheus Club was held Tuesday evening at the First Unitarian Church and was listened to by a large, fashionable audience.

Mrs Martin Schultz, soprano and John Marquardt, violinist, assisted the clever chorus of male voices, while Henry Bretherick officiated as accompanist.

It is needless to say that the club sang in its usual excellent style, for the fact that D P Hughes is the conductor, is a guarantee of excellence

The programme presented was as follows

"The Sailors of Kermor" . St Saens
"The Spinning-Wheel E Catenhusen
Violin Solo, Faust Fantasy' Sarasate
'Three Fishers" R Goldbeck
"The Chafer and the Flower". Velt
Theresa Waltzes ... .. Faust
Soprano Solo, "C'era una volta un Principie" . ... .Gomez
"In Vocal Combat"... . Dudley Buck
Violin Solo, "Dance of the Sipirts" . . . . .. Bazzini
"To the Genius of Music" . . .. Hermann Mohr

The officers of the club are President, George H. Collins, vice president, J R Horton, music director, D P. Hughes, secretary, Wilber Walker; Treasurer, H K. Snow, librarian, Dr. H P Carlton

Music Committee—A M Benham, C. A Klose, J M Robinson

Voice Committee—W W Davis, W E Montgomery, H D Gaskill, M Jelett.

AT LEONA HEIGHTHS.

Music Will Entertain in the Rural Groves.

Commencing at 2 o'clock tomorrow afternoon, Homeier's band will give another of its interesting concerts at Leona Heights The programme will be as follows.

PART I.

March, "American Republic ..H Thiele
Overture from the opera Mirella" . ... Gounod
Waltz, "Danube Waves" .....Ivanovici
Popular melodies (medley).....Planner
"Cocoanut Dance" . A Herman .. . . . E Kiesler
With echo band in distance
Paraphrase melodie in F A Rubenstein
La Tipica,' Mexican Polka . . . . Carlos Carti
Galop, 'Iron Horse' . . ..Class

HOW TO STOP LYNCHING.

The Southern people generally are heartily in accord with the views of Governor O'Ferrall of Virginia on the subject of lynching It is a thing so mean despicable and disgraceful so outrageous and cowardly, that the heart of every good brave man must rebel against it

But how to prevent lynching? That is the question which nonplusses many minds Yet it can be answered and without any great trouble Hold the law officers responsible, also hold men accountable who have in any shape or form taken part in a lynching

Governor O'Ferrall has just delivered himself upon this subject and in a manner which entitles him to the highest admiration of the people

He says I know there is a crime so black that it is too horrible to mention, so black as to cry for vengeance, but even the commission of that crime cannot warrant a resort to mob violence, for justice with us is certain and will never miscarry if the law is allowed to take its course"

And Governor O'Ferrall is for holding the law officers amenable for lynchings and also those members of a community who have been parties to them

The affair at Urbana, O a few days ago, has called forth the condemnation of the country It matters not how heinous might have been the offense of a man, the law should have been permitted to take its course

Ours is a great country but there lingers yet among our people the spirit of barbarism This must be got rid of if we would make our land take that rank among nations to which it is entitled

And why should not this spirit fill our bosoms? Surely no good American can take any pride in seeing his country disgrace itself Then let reformation come An end to lynchings —New Orleans Item.

"Um—ah," said Rev Mr Wilgus, as he looked over the scanty missionary collection "I asked this congregation to aid in the illumination of the benighted heathen mind And I must say that such a lot of light givers it has never before been my experience to meet."

THE SICK BENEFITS DUE.

A Member of the A. O. H. Wins a Very Nice Case.

Technical Points of Interest to All Fraternal Organizations.

A decision of a great deal of interest to fraternal societies has been handed down by Judge Greene in the suit of Michael McBride against Division No. 2, Ancient Order of Hibernians.

McBride sued for $104 claimed to be due from the Division for sick benefits In answer the society declared that McBride was derelict in paying his dues and so was not entitled to benefits and also that he had not filed a written notification of his illness as required by the constitution.

The weekly sick benefit rate is fixed at $8 McBride, through an accident was laid up for thirteen weeks. He applied to his divison for the money claimed to be due him, but the request was refused.

So suit was brought before Judge Allen, then in the Justice Court. The outcome was a decision for the full amount in favor of the plaintiff. The division appealed to the Superior Court and the case consumed over a day in trial.

The point made by the plaintiff was that his dues had been regularly paid, though the defense denied this and offered the books of the organization to prove that no entry had been made

According to the rules, a member three months in arrears is not entitled to benefits McBride had paid a dollar at one time and a half dollar later, which was left to his credit on the books though entered up by the financial secretary to a special semi-annual assessment which it is customary to levy. This paid his special assessment account considerably in advance, though his dues were slightly in arrears.

Another rule of the association is that immediately upon being taken sick, a member shall notify the financial secretary in writing, he in turn to appraise a visiting committee of the illness and in case of any dispute as to the amount of benefits a special board composed of the heads of the divisions in the county shall settle the dispute

McBride was unable to write, but had his sickness brought before the attention of the division in open meeting. Later the president visited him, but the Committee having charge refused to pay benefits on the ground that his dues were over three months behind not taking into consideration the amount to his credit in the special assessment account

McBride employed an attorney to represent him, but by a resolution passed in open meeting the attorney was refused permission to inspect the books of the division Finally the special board passed on the claim and denied it on the same ground of arrearages

Judge Greene held that the reason for the formation of the rules of such societies, is paramount to the actual mode of carrying them out, consequently when the division was notified in open meeting of McBride's illness, it was sufficient, especially as the committees had subsequently proceeded to act in the premises in the same manner they would have if a written notice had been served, thus virtually waving the written notice

With reference to the arrearages Judge Greene decided the money to the credit of McBride on the books should have been regularly applied instead of being used for advance payments. Consequently the plaintiff was well within the three month limit His Honor affirmed the findings of the Justice Court by giving judgment to plaintiff and now the division will have to pay up.

The World of Glitter.

Mr. Dinkelstein—Allow me to congratulate you. You have celebrated your silver wedding You received many nice presents, I hope

Mr. Dinkelheim—Oh, my guests seemed

PLAYS AND PLAYERS.

A New Attraction at the Oakland for Next Week.

PLAYRIGHTS COMING OUT.

Approaching Result of the Competition for Authorship.

ALL THE STAGES OCCUPIED.

In Many of the 'Frisco Houses Great Bills Are Offered.

This week closes the engagement of the Bacon Company at the Oakland Theater. The members of the company have certainly won new laurels during this engagement and have established themselves as favorites with Oakland theater goers.

The Bacon Comedy Company is a strong aggregation of talent, for the cast includes Carl Smith, Beatrice Leib, Virginia Vaughn, E. J. Heron and Lottie Williams, the two latter having been especially engaged for the coming engagement.

The company will present a double bill next week. The curtain-raiser, "Aphrodite," will be presented for the first time on any stage. Miss Leib, Miss Maitland and Carl Smith will take part in the curtain-raiser.

That screaming farce-comedy, "A Busy Day," will be produced by the entire company. This comedy is full of ridiculous situations and complications, sharp, crisp dialogue laughable from start to finish, and with a happy ending. Heron and Williams will introduce specialties. An innovation will be made in the way of introduction of calcium lights along with other stage improvements

Virginia Vaughn will be given one of the leading parts in "A Busy Day."

The play-writing contest inaugurated by Manager T Douglas Bates has materialized in a fact, there being some fifteen contestants already Manuscripts must be in by June 17th. Address in care of J. Lou Hallett, Macdonough building.

Manager Stechan, with commendable enterprise, is exerting every endeavor to raise the standard of the Oakland Theater, and to produce first class plays at popular prices The increased attendance of fashionable and society people is evidence that his efforts are meeting with reward.

BALDWIN THEATER.

The Liliputians are doing a good business at the Baldwin Theater. The troop of little men and women is a novelty and is attractive for that reason, if for no other. They really give an excellent performance and their talent adds interest to their diminutive persons. They are assisted by a bevy of handsome young women who take part in several brilliant ballets. Next week will be the last appearance of the Liliputians. Frohman's Lyceum Company follows with four weeks of repertoire commencing with "The Prisoner of Zenda" and giving three or four new plays later.

ALCAZAR THEATER.

The clever Chinese play continues to be the attraction at the Alcazar Theater, although it is produced in conjunction with a new comedy, "Engaged" The stock company is certainly an excellent one and plays with skill and ability the comedies and dramas entrusted to them. Crowded houses have been the rule during the past four or five weeks.

THE TIVOLI.

"Miss Frisco" has been one of the most successful plays ever presented at the Tivoli and has drawn crowded houses. The play is a burlesque of local events fastened together with a thread of a plot which permits the introduction of several specialties The week beginning June 21st will witness the presentation of the ever-popular "Wang." It will also be the occasion of Edwin Stevens' first appearance since his return from the East Mr Stevens' opening night will see something of a gala audience. He has many friends, and he is an old-time favorite on those boards.

GRAND OPERA HOUSE.

A strong melo-drama, "House on the Marsh," has been attracting large audiences at Morosco's Grand Opera House this week. Maud Edna Hall is one of the most popular emotional actresses that has ever bid for favors at Morosco's Grand Opera House. In this romantic drama she has a part that is admirably adapted to her powers, and as the beautiful governess she is certainly charming. The scenic effects are up to the usual high standard. An excellent play is billed for next week.

THE ORPHEUM.

There are several new attractions at the Orpheum. Adgie and her performing lions can justly be said to be one of the greatest novelties ever presented at the Orpheum. While confined in the iron cage with the three ferocious beasts she seems entirely indifferent of their presence. The daring lady not only performs a number of startling feats with the animals, but she also does a Spanish song and dance in the cage as fearlessly as she would on the open stage Adgie is sure to be a great drawing card for the Orpheum. Billy Carter, a black-face comedian and banjoist, started off a favorite and will remain so throughout his engagement, as he has an entertaining way and a fund of new and spirited puns and comic stories.

The other numbers on the programme are excellent.

PLAYS AND PLAYERS.

Julia Marlowe may revive "Ingomar"

nie" fame, is at work on the libre[tto] and music of a new opera.

Julia Marlowe and Robert Taber w[ere] entertained while in Washington, [by] President and Mrs McKinley

"Phroso" is to be dramatized by [An]thony Hope and Edward Rose, who [will be] assisted in the work by H V. Esmo[nd]

George Barnard Shaw and Sir He[nry] Irving have had a tremendous r[ow] which is being well aired in the Lon[don] dailies.

Berlin audiences refuse to t[ake] "Trilby" seriously, and the Germ[an] critics have ridiculed it in vigor[ous] style

Julie Opp, the American girl wh[o is] meeting with such pronounced succ[ess] in London, was formerly a newspa[per] woman

Joseph Murphy probably, the rich[est] actor-manager in America, was f[or]merly a waiter in a San Franc[isco] hotel.

Joseph Haworth will be Julia M[ar]lowe's leading actor next season, [and] Edwin Arden will hold the same pl[ace] with Julia Arthur.

Maurice Barrymore said in St. L[ouis] that he did not expect to continue [in] vaudeville dates next year, but ma[y be] in Modjeska's company.

A corporation capitalized at $1,07[...] has been formed in Paris to take [over] the Folies Bergere and La Scala, [to] run them in conjunction.

Francisque Sarcey, the noted d[ra]matic critic, is delivering lectures [on] Boranger, in which he sings selecti[ons] from the songs himself.

Jules Claretie, the eminent Fre[nch] authority on the drama, is enthusia[stic] over the English theaters and the p[er]formance of 'Mme Sans Gene."

Mary Anderson de Navarro's pr[op]erty in West Thirty-eighth street, N[ew] York has been transferred to Ade[laide] Prince (Mrs Creston Clarke) for $46,[...]

Grandon Thomas has written a [new] comedy entitled '22 Curzon Str[eet] Mayfair," which is said by Lond[on] critics to be exceedingly funny [and] strong in situation.

Sir Henry Irving has abandoned [the] notion of appearing as Napoleo[n in] Bernard Shaw's one-act play, "A M[an] of Destiny,' which he has had in [his] possession for some time.

Fay Templeton writes from P[aris] that she has reduced her weight f[rom] 180 to 140 pounds by gymnastic ex[er]cises and bicycling, and will soon [be] ready to return to America.

It is announced that Kate Clax[ton,] who has played for so many years [in] "The Two Orphans," is going [into] vaudeville next season. A sketch [is] to be written for her use.

NEW PLAYS ARE WANTE[D]

Manager Bates is Gett[ing] Them in Many Styles.

One of the Originals Wa[nts to] Pauperize a Prince to Produce.

Manager Bates reports progress in [his] play writing contest. He has recei[ved] fifteen plays already, some of them [very] promising.

One of the most remarkable submi[ssions] so far has twenty-four speaking parts [and] takes forty minutes for its producti[on] which involves a canal, a horse and [a] donkey. It consists of one act in th[ree] scenes, one of which is laid on the des[ert] the second in an Egyptian bazar. "[The] language is elegant and the play [...]cal throughout," says Manager Ba[tes.] The author is a dramatic writer kno[wn] to some extent in this county.

Two society plays have been submit[ted] by a prominent lawyer of this city. [The] first has two characters, the other [...] These Mr Bates pronounces very g[ood.] Still another play which is quite [...] has for its author a student at the U[ni]versity of California and has a Chin[ese] setting.

Manager Bates has received letters fr[om] several San Francisco theatrical peo[ple] making overtures for the production [of] some of these plays, so that a financial [re]ward may still be within the reach [of] some who fail to get a prize.

CHRISTIANIZED INDIAN[S]

A dispatch from Wichita, Kan., sta[tes] that missionaries among the Christian[ized] Indians of Oklahoma are very much d[is]couraged to find that their copper colo[red] brethren show unmistakable signs [of] heathenism under the name of Christian[...]ity. They still worship the sun, only th[ey] call the object of their adoration Jesu[s.]

There is nothing either surprising [or] discouraging in this. Our own ance[stors] went through substantially the same [ex]perience in their emergence from heath[en]ism to Christianity. It took more t[han] one generation to really effect the [...] transition The order of things in all [pro]gress, religious or secular, is grad[ual.] Gibbon remarks that the Christian r[elig]ion achieved in less than a century [the] final conquest of the Roman empire, [but] it was little more than a nominal c[on]quest. It took many generations to e[rad]icate paganism from Europe, and to t[his] day there are traces of it to be found [in] the customs and superstitions of the [...] ignorant. If these Oklahoma Indians [are] taught to read they will come to [...] their ideas of Deity from the Bible [and] other religious literature. It is a [...] start to get even the name of the [...] of Christianity firmly fixed in the [...] of these people as the proper design[ation] of Deity. It will serve as a kind of [...]board, pointing always in the right d[irec]tion.

It is a remarkable and encouraging [fact] that no people which has adopted C[hris]tianity, even at the point of the s[word,] has lapsed back into idolatry. Man[y of] the conversions in that first centur[y after] Constantine espoused Christianity [were] mere conquests. Those who submitted [to] the rite of baptism did so through [...] Personally they were unchanged, [...] in outward form, but a few generat[ions] sufficed to obliterate the memory of [...] ancestral deities. The missionaries [of to]day must be content to sow the [seed] which it may also take generation[s to] mature into a harvest.—Philadelphia [...]patch.

Mexican Railroads.

Charles H. Clark of the H[artford] Courant, now travelling in M[exico,] writes: "One custom prevails [on a] road that The Courant has long [...] for Connecticut. Wherever they [kill a] man they put a black cross. [...] them all along the road; here [...] 3; at one spot are 14. Take C[onnecti]cut, with its 1,100 grade crossi[ngs and] its annual butcheries, and [...] we would have such [...]

DELINQUENT Tax List

—OF THE—

CITY OF OAKLAND

For the Year 1896-97.

IMPORTANT NOTICE.

All taxpayers are requested to examine carefully the delinquent tax list and report errors, if any, immediately.

CITY TAX SALE

For the Year 1896-97.

City of Oakland,
County of Alameda, } ss.
State of California.

Public notice is hereby given that default having been made in the payment of taxes due to the City of Oakland, for the year 1896-97, upon the property hereinafter described, and the City Tax Collector of the City of Oakland, by virtue of the power and authority of law, did, upon Monday, November 20, 1896, and upon April 26, 1897, at 6 o'clock P. M., levy upon said property; now therefore I, Z. T. Gilpin, City Tax Collector of the City of Oakland, will on

SATURDAY, THE 3D DAY OF JULY, A. D. 1897,

At the hour of 10 o'clock A. M., commence to sell the same in the City Tax Collector's office, City Hall, in the City of Oakland, unless the taxes delinquent, together with the costs and percentages, are paid, and that I will continue such sale from day to day, according to the adjournment, until the whole property set forth hereinafter shall be sold, pursuant to law.

CONDITIONS

Real property will be sold to the City, subject to redemption within five years from date of the sale or at any time prior to the entry or sale of said land by the City in the manner provided by section three thousand eight hundred and seventeen Political Code.

DOLLARS AND CENTS.

Public notice is hereby given that the figures appearing opposite, following last and after each description of property in the real estate portion, also the figures appearing opposite, following and last after each name in the personal property portion of this "Delinquent Tax List for 1896-97 of and for the City of Oakland" were intended to and do represent respectively in dollars or in cents, or in dollars and cents, as the case may be, the amount due for taxes and costs in manner and as follows, to-wit: When or where TWO figures appear therein cents were intended to be and are represented, when or where MORE THAN TWO FIGURES thus appear therein, CENTS were intended to be and are represented by the last two figures, or the two figures occupying and appearing at the RIGHT HAND, and the figures occupying and appearing at the LEFT HAND of the said LAST TWO figures, and separated therefrom by a space, were intended to and do represent DOLLARS, so that the amount due for TAXES AND COSTS in the respective cases aforesaid are thus expressed in Dollars and Cents.

ABBREVIATIONS.

Throughout this advertisement the following abbreviations are used, viz: n for north or northerly, s for south or southerly; e for east or easterly, w for west or westerly; ft for feet, No for number, $ for dollars; cts for cents; sec for section; cor for corner, st for street; ave for avenue, nw for northwesterly, sw for southwesterly; ne for northeasterly, se for southeasterly; imp for improvements, sub for subdivision; bd for bounded, beg for beginning; comg for commencing, dist for distant; fm for from, fur for furniture, hd for homestead, inc for inclusive, ld for land; l for line; pce for piece; por or port for portion; ra for right angles, run for running; th for thence; per prop or pp for personal property, fst for first; lst for last, inst for installments, pt for point, est for estate, blk for block.

BLOCK 8

J W Graham—Lot 23, blk 8, and imps ..... $ 5 12

BLOCK 12.

Benjamin Healey—Lots 19, 20, 21, 22, blk 12. ..... 6 99

Jacob M Schneider—Lot 23, blk 12 ..... 2 04

BLOCK 18.

Christina Brewster—Lots 7, 8, 9, blk 18, imps and pp 43 21

BLOCK 22

Eugene Belrose—Lots 1, 2, 3, 4, blk 22, and imps 5 45

E Metzger—Mtge int lots 1, 2, 3, 4, blk 22 ..... 22 77

BLOCK 24.

Lizzie M Bryan et al—Lots 1, 2, 3, 4, blk 24, s 10 ft of lot 5, blk 24 ..... 10 32

Elizabeth J Whittaker—N 15 ft of lot 5, blk 24, lot 6, blk 24, and imps 4 22

Patrick W Reordan—E 19 ft of lot 11, blk 24, and imps 2 96

BLOCK 25.

Solomon Bougard—Lot 23, blk 25, and imps 4 10

James Butler—Lot 25, blk 25, and imps 11 33

BLOCK 26.

Francisco Galindo, Estate of—Lots 12, 13, 14, blk 28, and imps 3 52

BLOCK 30.

J F Baumgarten—Lot 11, blk 30, and imps 7 87

Hibernia Savings and Loan Society—Mtge int lot 11, blk 30... 1 11

BLOCK 31.

Francis C Myers—Lot 1, blk 31, and imps 5 70

BLOCK 39

H C Alexander—Lot 19, blk 39, n 35 ft of lots 23, 24, 25, blk 39, and pp 40 10

BLOCK 44.

F Kaiz—Lots 1, 2, 3, 4, 5, 6, 7, 8, 9, 28, blk 44, and imps 78 77

BLOCK 45.

[illegible] and M Lehan—W 20 3-12 ft of lot 12, blk 45, e 5 10-12 ft of lot 13, blk 45, and imps 2 74

BLOCK 49.

Mary McGerry—Lot 2, blk 49, and imps 13 50

Hedley D Schulz—Mtge int lot [illegible] blk 49 ..... 24 64

[illegible] Kelley—Lots 25, 26, blk [illegible] 5 39

BLOCK 57.

715 Mary E Bowen—Lot 25, blk 57, W 5 ft of lot 24, blk 57, imps and pp 13 92

BLOCK 58.

729 Mary Carroll—Mtge inst lot 19, blk 58, n 5 ft of lot 20, blk 58... 7 94

BLOCK 59.

744 Mary E V McHugh—Lots 13, 14, 15, 16, 17, 18, blk 59, imps and pp 4 46

752 H R Burns—Lot 28, blk 59, e 2 ft of lots 1 and 2, blk 59, and imps 5 55

BLOCK 60

788 Lillie C Crafts—W 25 ft of lots 19 to 22, blk 60, e ½ of lot 23, block 60, and imps 13 21

BLOCK 61.

789 Joseph de Rosa—Lot 26, blk 61, and imps 6 69

790 Helen W Hart—Mtge int lot 26, blk 61 ..... 9 16

BLOCK 63

808 David Fitzgibbon—Lots 1, 2, blk 63, and imps 64 54

809 H P Jessen—Lot 3, blk 63, and imps 2 99

810 Henry H Luse—Mtge int lot 3, blk 63 ..... 13 20

BLOCK 65

859 John Harrington—Lot 11, blk 65, and imps 6 06

BLOCK 67.

896 Alice M Taylor—Lots 1, 2 blk 67, and imps 5 45

BLOCK 69.

933 Ellen M De La Montanya—Lots 19, 20, 21, blk 69 ..... 10 90

BLOCK 70

947 Lafayette Brooks—N 10 ft of lot 25, blk 70 ..... 1 74

BLOCK 75.

1018 Winnifred Curtis—Lots 27, 28, blk 75 ..... 37 62

BLOCK 77.

1031 Francisco Galindo—Lots 11, 12, 13, 14, 15 and 16 to 20, blk 77, imps and pp 175 34

BLOCK 78.

1039 A Marks—Mtge int lots 4, 5, blk 78 ..... 57 44

BLOCK 80.

1089 W W Landon—Mtge int lots 13, 14, blk 80, also pce of ld beg at a pt on the s line of 8th st 51 ft w from Alice st, th w 24 ft by 74 ft s, portion blk 80 ..... 12 87

1094 Georgine O Larsen—Pce of ld beg at the sw cor of 8th and Alice sts, th w 27 ft by 73 ft deep, s portion of blk 80, and imps 10 40

BLOCK 85.

1183 Helen V Wheeler—N 75 ft lot 10, blk 85, and imps 1 75

BLOCK 91.

1264 Francisco Galindo, Estate of—Lots 12, 13, 14, 15, 16, 17, 18, blk 91, and imps 58 68

BLOCK 96.

1304 Bartlett Morgan—Lot 12, blk 96, w 10 ft lot 13, blk 96, and imps 16 38

BLOCK 112.

1401 Hibernia Savings and Loan Society—Mtge int pce of land beg at the se cor of 10th and West sts, th e 98 ft by 50 feet deep s, portion blk 112 ..... 50 00

BLOCK 120.

1512 Jane F Sexton—Mtge int lot 27, blk 120 ..... 14 11

1514 J Wemmer—Lot 28, blk 120, imps and pp 2 48

BLOCK 122.

1539 Hibernia Savings and Loan Society—Mtge int lots 24 and 25, blk 122, e 5 ft of lot 26, blk 122 . 19 38

1541 Michael Tierney—W 20 ft lot 27, blk 122, e 5 ft lot 28, blk 122, and imps 37 64

BLOCK 125.

1572 Marcus D Hyde—Lots 10, 11, blk 125, imps and pp. 4 47

BLOCK 128

1602 C Turner—Mtge int lots 5 to 10 inc, blk 128. ..... 14 08

BLOCK 129.

1626 Cecilia Kelly—Lot 10, blk 129, w 5 ft lot 11 blk 129, and imps... 12 87

1632 Inez R Sewell—Lot 14, blk 129, imps and pp. 1 83

BLOCK 131.

1678 Ed A Olzen—In re-sub of block 131, lot 15, blk 131, and imps . 5 45

BLOCK 132.

1686 James Hambleton—In resubdivision blk 132, lot 11, blk 132, and imps 3 25

BLOCK 132.

1688 Ellen Barry—In resubdivision of block 132, lot 12, blk 132 ..... 3 27

BLOCK 133.

1697 Thomas E Kent—In resubdivision of blk 133, lots 4, 5, blk 133, imps and pp. 7 10

1717 Harry Teeple—In resubdivision of blk 133, lot 21, blk 133, imps and pp 1 82

BLOCK 134.

1725 Hugo Holmann—Pce of ld beg at a pt on the e line of Oak st 82 6-12 ft n from 7th st, th n 30 ft by 100 ft e, por blk 134, imps and pp 2 48

BLOCK 138.

1749 E Nield—Mtge int w 60 ft lots 1 to 4 inc, blk 138... 35 45

BLOCK 146

1836 Jacob Letter—Pce of ld beg at the sw cor of 11th and Clay sts, th s 40 ft by 100 ft deep w, por blk 146, imps and pp 17 82

BLOCK 149

1907 Flora McGregor and Fannie Weber et al—Lots 14, 15, 16, blk 149, w 25 ft lots 17, 18, blk 149, and imps 27 94

BLOCK 151.

1930 William J Hoag—W 25 ft lots 19 to 22 inc, blk 151, lot 23, blk 151 ..... 14 79

BLOCK 153.

1955 Paul C and Annie S McCourtney—Lots 26, 27, blk 153, imps and pp 19 42

BLOCK 163.

2083 W H Friend—W 23 ft of lot 27, blk 163, lot 28, blk 163, imps and pp 26 31

BLOCK 185.

2092 James Warner—Lots 12, 13, 14, blk 185, lots 15 to 18 inc, blk 185, imps and pp 60 86

BLOCK 171.

2128 C W Gibson—Mtge int lot 11, blk 171 ..... 13 81

BLOCK 182.

2225 James Toohig—Lots 10, 11, blk 182, and imps 2 33

BLOCK 183.

2247 Cordelia C Bishop—Lots 17, 18, s 50 ft of lot 14, blk 183, e 5 ft of s 50 ft of lot 13, blk 183, imps and pp 60 15

of lot 9, blk 184, and imps 15 08

2263 Michael H Coffee—Lot 12, blk 184, imps and pp 6 56

BLOCK 204.

2423 Union Savings Bank—Mtge int lot 1, blk 204, s 25 ft of lot 28, blk 204 ..... 33 68

2490 Mary B Snow—Pce of ld beg at a pt on the n line of 14th st 70 ft e from Castro st, th e 40 ft by 103 9-12 ft n, por blk 256, imps and pp 7 09

BLOCK A-259.

2538 First African Methodist Episcopal Church—In North Oakland Homestead, lot 8, blk A-259, and imps 22 45

BLOCK B-262

2567 A Goley—In North Oakland Homestead, lot 15, blk B-262, and imps 35 15

BLOCK 271.

2690 S K Hassinger—Pce of ld beg at a pt on the s l of 17th st 90 ft w from Jefferson st, th w 60 ft s 65 ft e 50 ft n 15 ft e 10 ft n 50 ft to beg, por blk 271, and imps 14 93

BLOCK E-279.

2777 Thomas McGauley—In North Oakland Homestead, n 33 6½-12 ft lot 2, blk E-279, imps and pp 1 82

BLOCK 283

2827 Kate Toohig—In map showing location of 17th st etc, e ½ of lot 3, blk 283, imps and pp 35 84

BLOCK 286

2895 Jabez Chadbourne—Pce of ld beg at a pt on the w line of Grove st 60 ft n from 18th st, th n 40 ft by 100 ft w, por blk 286, and imps 9 74

BLOCK R-288.

2924 Katie A Carr—In Barnes Tract, e 28 ft of w 68 ft of lot 1, blk R-288, imps 2 97

BLOCK S-289.

2955 Lucinda T Raniow—In Barnes Tract, s 25 ft of lot 8, blk S-289, and imps 8 59

2956 Mary B. Winsor—Mtge int in Barnes Tract, s 25 ft of lot 8, blk S-289 ..... 2 98

BLOCK A-297.

2958 Charles S Barnard—In Barnes Tract, e 20 ft of lot 12, blk S-289, imps and pp 1 83

BLOCK T-290.

2970 Ole Madsen—In Barnes Tract, pce of ld beg at a pt on the n line of 18th st 50 ft e from Market st, th e 60 ft, n 50 ft, w 71½ ft, s 14½ ft, e 2 ft, s 36 ft to beg, portion blk T-290, imps and pp 17 28

3079 C A O'Brien—In Smith Tract, pce of ld beg at a pt on the w line of San Pablo ave 59 2-12 ft w from 21st st, th n 29·6 ft by 100 ft w, portion blk A-297, and imps 15 52

BLOCK B-297.

3100 Unknown Owners—Pce of ld beg at a pt on the w line of San Pablo ave 165 54-100 ft nw from Grove st, th n 136½ ft, sw 391 ft more or less to the n line of 20th st, th se 125 ft, ne 295 ft to beg, por blk B-297, imps and pp 304 91

BLOCK L-299.

3128 Robert P. Wieland—In Curtis & Williams Tract, n 15 ft lot 2, blk L-299, s 20 ft lot 3, blk L-299, and imps 20 02

BLOCK M-300

3160 Angus McMillan—In Curtis & Williams Tract, s 33½ ft of n 66⅔ ft, lots 9, 10, 11, 12, blk M-300, and imps 15 35

BLOCK N-301.

3182 J C Hughes—Mtge int in Curtis & Williams Tract, lot 6, blk N-301 ..... 7 92

BLOCK I-302

3222 F Guild Jr—Mtge int in Curtis & Williams Tract, w 37½ ft lot 14, blk I-302 ..... 2 88

BLOCK J-303.

3229 Mary J. McNeill—In Curtis & Williams Tract, w ½ lot 5, blk J-303, and imps. 3 91

3233 Mary J McNeill—Mtge int in Curtis & Williams Tract, e 25 ft lot 5, blk J-303 ..... 4 21

BLOCK K-304.

3248 Isabella J Martin—In Curtis & Williams Tract, lots 1, 2 blk K-304, imps 13 40

3258 William Morck—In Curtis & Williams Tract, lot 11, blk K-304, imps and pp 1 83

BLOCK H-310.

3327 Magdalena Deme—In Curtis & Williams Tract, e 25 ft of s ½ lot 6, blk H-310, w 25 ft of s ½ lot 7, blk H-310, and imps 5 12

BLOCK 315.

3374 Cornelius Garity—In Gunn Tract, lot 6, blk 315, imps and pp 16 05

3375 Christ, Goerner—In Gunn Tract, lot 7, blk 315, imps and pp 1 83

BLOCK 323.

3459 Bartlett Morgan and S J Alden—W ½ lot 18, blk 323, lot 19, blk 323 ..... 3 53

BLOCK 324.

3497 H E Jones—In Milton Tract, lot 46, blk 324, imps and pp 3 14

BLOCK 440.

3523 Helen M Chase—Pce of ld beg at a pt on the s line of 3rd st 87½ ft w from Market st, th w 50 ft, s 194 ft, e 75 ft, n 50 ft, w 25 ft, n 144 ft to beg, portion blk 440, and imps. 10 03

3525 W W Chase—Pce of ld beg at a pt on the w line of Market st 144 ft s from 3rd st, th w 62 5-12 ft, s 77 92-100 ft, se 63 6½-12 ft, n 89 3-12 ft to beg, portion blk 440, and imps 8 59

BLOCK 441.

3531 Mary A Stack—In E Bigelow's sub of por of blk 441, lot 14, blk 441, imps 2 53

3533 Thomas Murray—In E Bigelow's sub of por of blk 441, lot 16, blk 441, and imps 1 43

BLOCK 442.

3562 Bridget Stokes—In Adeline and Market St Homestead, lot 27, blk 442, and imp 7 31

BLOCK 443.

3591 Bridget Quinn—In Adeline and Market St Hd, lots 39, 40, blk 443, and imps 78

3593 Maria O'Brien—In Adeline and Market St Hd, lot 41, blk 443... 1 66

BLOCK 450.

3681 Kimball G Easton—In resubdivision of blk 450, lot 2, blk 450.. 2 35

3693 Bridget Smith—In subdivision blk 450, lot 16, blk 450 ..... 2 63

BLOCK 28-465.

3775 John Harrington—In plot 406, fractional lots 14, 15, blk 28-465, lot 16, blk 28-465, and imps. 5 12

BLOCK 465.

3790 Frank M Mosher—In Gibbon's Property Revised, lot 16, blk 465, and imps 4 32

3806 Thomas Letford—In Gibbon's Property Revised, lot 32, blk 465, and imps 9 79

Homestead, lot 6, blk H-468, and imps 2 03

BLOCK E-471.

3996 George Duncan No 1—In Bay View Hd, lot 33, blk E-471 ..... 2 67

BLOCK 472.

4031 John B Morrison—In map of double block 472, lots 21, 34, blk 472, and imps 4 84

BLOCK 476.

4063 A R McDonald—In Briggs Tract, lot 25, blk 476, and imps 2 81

BLOCK 477.

4073 Abbie B Woodward—In Briggs Tract, lots 6, 7, 8, blk 477 ..... 7 93

4079 H J Maxwell—In Briggs Tract, lots 16, 17, 4, 5, blk 477 ..... 2 97

4080 William Maxwell—Mtge int in Briggs Tract, lots 16, 17, 4, 5, blk 477 ..... 7 93

BLOCK 478.

4101 Jacob Greenhood—In Adeline and Market St Hd, lot 7, blk 478, and imps 2 08

BLOCK P-480.

4147 P Parente—In Adeline and ket St Hd, lot 13, blk P-480 81

BLOCK 483.

4251 Bartlett Morgan—Pce of ld beg at a pt on the w line of Market st 180 10-12 ft s from Railroad ave th s 55 ft by 125 ft w, por blk 483, and imps 13 21

BLOCK 489.

4410 Mary Carroll—In Briggs Tract, lot 29, blk 489, and imps 16 67

BLOCK 491

4452 Abbie B Woodward—In Briggs Tract, lot 8 blk 491 ..... 1 74

4453 Nettie L Price—Mtge int in Briggs Tract, lot 8, blk 491 ..... 1 74

BLOCK 493.

4512 J N Knowles, Tr—Pce of ld beg at a pt on the n line of 5th st 60 ft e from Center st, th e 25 ft by 100 ft n, portion blk 493, and imps 3 96

BLOCK 494.

4524 J J Crowley—Mtge int in map of redivision of City Block 494, lot 10, blk 494 ..... 1 11

4533 John F Von Glahn—In map of redivision of City Block 494, lot 16, blk 494, imps and pp 1 82

BLOCK 498.

4640 W J Lester—In Gibbon's Property Revised, lot 13, blk 498, and imp 4 82

4643 Joseph F Kenney—In Gibbon's Property Revised, lots 15, 16, blk 498, and imps 3 29

BLOCK 501.

4687 Giovanni Parodi—In Gibbons Property Revised, lot 6, blk 501, and imps 8 24

BLOCK 502

4731 John J Reilly—In Gibbon's Property Revised, lot 18, blk 502, and imps 5 77

BLOCK 26-503

4743 Alice Godfrey—In plot 406, lots 10, 11, 12, 13, blk 26-503, and imps 38 88

4744 Mary McCormick—Mtge int in plot 406, lots 10, 11, 12, 13, blk 26-503 ..... 1 66

BLOCK 26-503.

4748 Peter O'Connor—In plot 406, lot 25, blk 26-503, imp and pp 4 88

BLOCK 33-505.

4798 Thomas Hynes—Mtge int in plot 406, lot 13, blk 33-505 ..... 2 98

BLOCK 45-509.

4865 John W Kearney—In plot 406, lot 3, blk 45-509, and imps 6 06

BLOCK 43-519.

4888 Moynihan & Aitken—In plot 406, lots 5, 6, 7, 8, blk 43-519 ..... 21 52

BLOCK 36-521.

4924 Morris Hennessy—In plot 406, lots 12, 13, blk 36-521, imps and pp 17 99

BLOCK 528.

4996 Hibernia Savings and Loan Society—Mtge int in Gibbons Property at Point, lots 25, 26, blk 528 ..... 20 30

BLOCK 527.

5012 William Wittland—Pce of ld beg at a pt on the n line of Railroad ave 100 ft e from Campbell st, th e 23 25-100 ft, n 48 50-100 ft, ne 61 02-100, n 36 9-12 ft, w 32 ft, s 36 9-12 ft, w 6 ft, s 88 8-12 ft, th s 41 11-12 ft to beg, portion blk 527 ..... 5 12

BLOCK 528

5034 F and H Maggio—In Gibbon's Property map No 1, lot 9, blk 528, and imps 1 94

BLOCK 530.

5076 B Ardizzi—In subdivision of blk 530, lot 8, blk 530, and imps 7 71

BLOCK 533-534.

5111 S M Fuller—Pce of ld beg at a pt on the n line of Railroad ave 150 ft e from Kirkham st, th e 62 ft by an average depth of 145 ft n, portion blk 533-534, and imps 19 41

BLOCK 533-534.

5133 John C Donnelly—Pce of ld beg at a pt on the s line of 8th st 155 ft e from Kirkham st, th e 29 ft by 146 5-12 ft s, portion blk 533-534, imps and pp 3 14

5140 C Cellarus—Mtge int pce of ld beg at a pt on the s line of 8th st 155 ft e from Kirkham st, th e 29 ft by 146 5-12 ft s, portion blk 533-534 ..... 9 48

BLOCK 535-538.

5179 Mary A Streeter—Pce of ld beg at a pt on the s line of 8th st 40 ft e from Union st, th e 36 ft by 112 ft s, portion blk 535-536, and imps 38 85

5182 L E Ryan—Pce of ld beg at a pt on the e line of Union st 153 11-12 ft n from Railroad ave, th 25 ft n by 100 ft e, portion blk 535-536, imps and pp.. 3 21

BLOCK 538.

5209 M L Vierle—In resubdivision of blk 537-538, lot 5, blk 538, imps and pp 14 80

BLOCK 547.

5305 J A Folger—Mtge int pce of ld beg at a pt on the w line of Adeline st 99 8¾-12 ft n from 8th st, th n 25 ft by 123 3-12 ft w, portion blk 547 ..... 17 84

BLOCK 548.

5410 Daniels F Hughes—Pce of ld beg at a pt on the n line of 8th st 133 4-12 ft e from Union st, th e 33 4-12 ft by about 38 ft n, portion blk 548, and imps 7 30

BLOCK 550.

5515 W J Partridge—In Scott Property, n 20 ft of lot 18, blk 550, s 10 ft of lot 19, blk 550, and imps 7 86

BLOCK 551.

5559 Charlotte A French—In plot 406, e ½ of lot 16, blk 551, and imp.. 8 45

5573 Golden Rule Mutual Building and Loan Assn—Mtge int in 8th St Tract, pce of ld beg at a pt on the s line of 10th st 94¾ ft e from Cypress st, th 25 ft e by 97¾ ft s, portion blk 551 ..... 11 64

BLOCK 553.

ft w from Cypress st, th w 7 ft, s 120 ft, e 32 ft, n 20 ft, w 25 ft, n 100 ft to beg, portion blk 552 ..... 3 60

BLOCK 552.

5625 Julia Cotter—In 8th St Tract, lot 27, blk 552, imps and pp 13 21

BLOCK 554

5682 C Sisterna—Mtge int pce of ld beg at a pt on the s line of 9th st 92 2-12 ft w from Chester st, th w 100 ft by 145 ft s, portion blk 554 ..... 87 64

BLOCK 557.

5758 John C Spencer—In Ziegenbein Property, pce of ld beg at a pt on the e line of Chester st 123 1½-12 ft n from 9th st, th n 54 ft by 125 ft e, portion blk 557, and imps 2 35

BLOCK 557.

5766 Home Security Building and Loan Association—Mtge int in Ziegenbein Property, lot 19, blk 557 ..... 11 15

5782 M O Brien—Pce of ld beg at a pt on the n line of 9th st 129 3-12 ft w from Center st, th w 40 ft by 82 9-12 ft n, portion blk 557, and imps 22 73

BLOCK 558.

5789 J and A Quinlan—In Center St Home lots, w 26 5-12 ft of lot 3, blk 558 and imps 4 40

5804 Antonio Gilardi—In Center St Home lots, w 26 ft of lot 20, blk 558, imps and pp 2 48

BLOCK 559.

5850 N T Smith—Mtge int in Center St Home lots, e 30 ft of lot 24, blk 559 ..... 4 21

5856 Letitia Roundtree—In 8th St Tract, w ½ of lot 2, blk 559, and imps 1 11

BLOCK K-539.

5911 H G Lauadrid—In Market St Tract, pce of ld beg at a pt on the w line of Filbert st 60 ft n fm Railroad ave, th n 50 ft by 100 ft deep w, portion blk K-539 ..... 21 56

BLOCK 562

5954 J G Theiss—Pce of ld beg at a pt on the w line of Magnolia st 182 1½-12 ft s from 12th st, th s 27 4¼-12 ft by 133 3-12 ft w, portion blk 562, imps and pp 3 14

BLOCK 564.

5977 Felix Marcuse—Pce of ld beg at a pt on the s line of 12th st 120 ft e from Adeline st, th e 30 ft by 98 9-12 ft s, portion blk 564, imps and pp 3 14

BLOCK 566

6024 E S Shakespeare—In Oakland Central Hd, s 44 9-12 ft of lot 9, blk 566, imps and pp 3 14

BLOCK C-570

6109 A G Stoddard—In Oakland Central Hd, s 25 ft of lot 6, blk C-570, and imps 3 28

6111 Hester A Dart—In Oakland Central Hd, lot 7, blk C-570, n 25 ft of lot 8, blk C-570, imps and pp 9 74

6120 Emily A P Smith—In Oakland Central Hd, n 20 ft of lot 18, blk C-570, s 20 ft of lot 19, blk C-570, imps and pp.. ..... 59 32

BLOCK 572

6149 Emma Allardt—Pce of ld beg at a pt on the w line of Linden st 175½ ft s from 14th st, th s 65 ft w 264 ft n 102 ft, e 112 ft, s 35 ft, e 152 ft to beg, portion blk 572, imps and pp 15 86

BLOCK 572.

6151 Emma Allardt—Pce of ld beg at a pt on the w line of Linden st 179 6-12 ft n from 12th st, th n 53 ft by 132 ft w, portion blk 572 ..... 3 24

BLOCK 573.

6185 Oakland Bank of Savings—Mtge int pce of ld beg at a pt on the e line of Adeline st 128 6-12 ft n from 12th st, th n 109 ft by 122 ft e, portion blk 573 ..... 11 64

6196 Emma C W Allardt—Pce of ld beg at a pt on the w line of Chestnut st 189 10¼-12 ft s from 14th st, th s 50 ft by 200 ft w, portion blk 573 ..... 3 39

6199 Eben Smith—Pce of land beg at the sw cor of 14th and Chestnut sts, th s 70 ft by 120 ft deep w, portion blk 573 ..... 20 59

BLOCK 575.

6221 J A McKenzie—In City Survey No 1069, pce of ld beg at a pt on the s line of 14th st 55 6-12 ft w from Magnolia st, th w 26½ ft by 90 6-12 ft s, portion lots 2, 3, blk 575, and imps 2 02

6231 G Carti—In City Survey No 1069, lot 4, blk 575, w 2 1-12 ft of lot 3, blk 575, and imps 10 02

BLOCK 578.

6288 D Christello—In Center St Home lots, e ½ of lot 54, blk 578, and imps 5 12

BLOCK 579.

6305 M Andreano—In base ball grounds, lot 8, blk 579, imps and pp 1 81

6328 Oakland Bank of Savings—Mtge int in base ball grounds, lots 30, 31, blk 579 81

BLOCK A-580

6357 F and H Magio—In Peralta and Center St lands, lots 1, 2, blk A-580, n 27 ft of lot 3, blk A-580, and imps 1 94

6372 Sarah A Stone—In Peralta and Center St lands, lots 19, 20, blk A-580 ..... 6 71

BLOCK B-580.

6389 Emma Fossard—Pce of ld beg at a pt on the e line of Peralta st 114 68-100 ft n from 12th st, th e 123 40-100 ft, n 34 72-100, w 110 ft, s 34 72-100 ft to beg, por blk B-580 ..... 7 93

6393 Marie Myer—Pce of ld beg at a pt on the e line of Peralta st 34 72-100 ft s from 13th st, th s 34 72-100 ft, e 110 ft, n 34 72-100 ft, w 100 ft to beg, blk B-580... 8 55

BLOCK 581.

6406 Jennie S Marshall—In Peralta and Center St lands, lots 27, 28, blk 581 ..... 2 65

BLOCK 585.

6534 Wm Read—Mtge int in resubdivision of blk 585 etc, lot 3, blk 585 ..... 10 40

6535 Frederick E Luty—In resubdivision of blk 585 etc, lot 4, blk 585, s 8 ft of lot 5, blk 585, imps and pp 49 09

6541 Emma Lolar—Mtge int in resubdivision of blk 585 etc, lot 7, blk 585 ..... 6 69

BLOCK 590.

6661 Theressa C Keyes—In Galindo Tract, s 100 ft of lot 5, blk 590, and imps 11 47

BLOCK 591

6680 Francis J Woodward—In Galindo Tract, pce of ld beg at a pt on the e line of Filbert st 185 17-100 ft s from 16th st, th s 50 feet by 125 ft e, portion lots 3, 4, blk 591, and imps 13 50

BLOCK 595.

6757 Kate S Wise—In Market St Tract between 16th and 18th sts, lot 5, blk 595, imps and pp. 7 13

BLOCK 596.

6777 Jno F Nordhausen—Pce of land beg at the sw cor of 18th and [illegible]

lots 7, 8, blk A-603 ..... 3 55

BLOCK B-603.

6909 John B Carrington—In Bagge Tract, lot 14, blk B-603, imps and pp 3 60

6911 Lydia Hubley—In Bagge Tract, lot 15, blk B-603, imps and pp.. 1 32

BLOCK B-605.

6927 Edward Arents—Pce of land beg at the s w cor of 19th and Cypress sts, th w 122 9-12 ft, s 52 4½-12 ft, w 13 3-12 ft, s 82 4½-12 ft, e 136 4½-12 ft, n 104 9-12 ft to beg, portion blk B-605 ..... 1 11

BLOCK 609-610.

6976 Margt A Bentley—In Surryhne Tract, e 10 ft of lot 13, blk 609-610, lot 14, blk 609-610, imps and pp 3 62

7017 Maud Sampson—In the Surryhne Tract, lot 54, blk 609-610, w 10 ft of lot 55, blk 609-610 ..... 5 45

BLOCK A-611.

7029 Geo H Pitts—Mtge int in Adeline st property, lot 6, blk A-611 ..... 1 95

7030 Geo H Pitts—In Adeline st propert, lot 7, blk A-611 ..... 1 08

7032 Bart Morgan—In Adeline st property, lot 8, blk A-611, and imps 5 98

7033 O J and G E Mullen—In Adeline st property, lot 9, blk A-611, and imps. 5 98

7042 Geo H Pitts—In Adeline st property, lot 16, blk A-611 ..... 1 95

BLOCK B-612.

7063 Geo H Pitts—In Adeline st property, lots 1, 2, 3, 4, 7, 8, blk B-612 ..... 3 97

7064 Geo H Pitts—In Adeline st property, lot 6, blk B-612 ..... 2 22

7065 J C Temple—In Adeline st property, lot 4 blk B-612 ..... 2 23

7074 Geo H Pitts—Mtge int in Adeline st property, lot 24, blk B-612 32

BLOCK 612.

7076 Kate McMann—In Barstow Tract, lots 2, 3, blk 612, imps and pp 2 48

7082 James L Ransome—In Barstow Tract, s 30 ft of lot 5 blk 612, and imps 3 35

7084 M F Griffin—Mtge int in Barstow Tract, s 30 ft of lot 5, blk 612 ..... 4 23

BLOCK 613.

7124 Catherine P Dillon—In Barstow Tract, lot 2, blk 613, imp and pp 2 43

BLOCK 614.

7174 H Knoche—Mtge int in Jahn Tract, lot 15, blk 614, n 18 2-12 ft of lot 16, blk 614 ..... 6 63

7178 Henry Knoche—In Jahn Tract, lots 17, 18, 19, blk 614, s 31 10-12 ft of lot 16, blk 614 ..... 7 28

BLOCK 615.

7201 Martin Walsh—In Wall Tract, lots 31, 32, 33, blk 615, and imps 31

BLOCK 619.

7267 R and C Harrower—Pce of ld beg at a pt on the e line of Chestnut st 145 ft s from 23d st, th s 50 ft by 92 ft e, portion blk 619, and imps 5 89

7277 George E Maloon—Pce of ld beg at a pt on the w line of Linden st 81 6-12 ft n from 21st st, th n 50 ft by 172 ft w, portion blk 619, and imps 7 71

BLOCK V-629.

7328 Maurice M Cleveland—In Northern Extension, lots 6-16, blk V-629 ..... 2 30

7338 A Livingston—In Northern Extension, n ½ of lot 18, blk V-629 ..... 1 11

BLOCK 630.

7375 Samuel H Wilson—In Adeline St Lots, lot 46, blk 630 ..... 1 11

BLOCK 631

7402 Cecile Habro—In Adeline St Lots, lot 36, blk 631 ..... 1 74

7408 Mrs Rose Pierce—In Adeline St. Lots, lot 41, blk 631 ..... 1 74

BLOCK 636.

7490 Georgine O Larsen—In Market St Lots, lot 13, blk 636; s 3 ft of lot 14, blk 636, and imps 32

BLOCK K-639

7612 F D Elwell—In Northern Extension, pce of ld beg at a pt on the e line of Linden st 236 ft s from 26th st, th s 33 4-12 ft by 125 ft e, portion lot 6, blk K-639, also pce of ld beg at a pt on the e line of Linden st 23¼ 4-12 ft n from 24th st, th n 33 4-12 ft by 125 feet e, portion lots 5 and 6, blk K-639, imps and pp 5 09

7615 Sarah A Hamager—In Northern Extension, pce of ld beg at a pt on the e line of Linden st 164 8-12 ft s from 26th st, th s 23 4-12 ft by 125 ft e, portion lot 7, blk K-639, and imps 4 35

7613 W B West—In Northern Extension, pce of ld beg at a pt on the e line of Linden st 33 4-12 ft s from 26th st, th s 50 ft by 100 ft e, portion lots 9 and 10, blk K-639, and imps 5 70

BLOCK 640.

7661 F A Senfert—Mtge int pce of ld beg at a pt on the w line of Linden st 200 ft n from 24th st, th n 25 ft by 123 ft w, portion blk 640 ..... 3 30

BLOCK 641.

7667 R Harrower—Mtge int pce of ld beg at a pt on the n line of 24th st 50 ft w from Chestnut st, th w 48 ft by 100 ft n, portion blk 641 ..... 5 70

BLOCK 642.

7691 Mary E Flatt—In Northern Extension, pce of ld beg at a pt on the n line of 24th st, 100 ft e from Union st, th e 33 3-12 ft by 88⅓ ft n, portion lots 1, 2, blk Q-642 ..... 2 01

7696 Sheldon Pomeroy—In Northern Extension, pce of ld beg at a pt on the n line of 24th st 133 3-12 ft e from Union st, the e 32 3-12 ft by 163½ ft, n portion lots 11to 14, blk Q-642 . 2 99

7698 Sylvan L Cook—In Northern Extension, pce of ld beg at a pt on the w line of Magnolia st 109 6-12 ft n from 24th st, n 54 ft by 100 ft w, portion lots 13, 14, blk Q-642 ..... 4 21

BLOCK 644.

7705 Ellen Walsh ⅓, J Dwyer ⅓, Mrs E Beck ⅓. pce of ld beg at a pt on the w line of Union st 123 6-12 ft n from 24th st, th n 16 6-12 ft by 230 ft w, portion blk 644 ..... 1 49

BLOCK T-644.

7714 John Reed—Mtge int in Northern Extension, s 25 ft of lot 8, blk T-644 ..... 1 74

BLOCK X-645

7716 C W Lansen—In Northern Extension, n 11 6-12 ft of lot 4, blk X-645, s 28 ft of lot 5, blk X-645 ..... 1 74

BLOCK S-648.

7727 Thomas J Walsh—In Northern Extension, n 50 ft of lot 12, blk S-648 ..... 2 23

7740 Albert Leopold—In Northern Extension, n ½ of lot 14, blk S-648, and imps 1 74

BLOCK R-649.

7762 Robert Stitt—In Resubdivision of Block 649, lot 7, blk R

Tract, pce of land beg at a center pt of Campbell st 154 3-16 ft, s from 18th st, th w 53 ft, sw 204 93-100, e 190 ft, n 125 ft to beg, por blk 739.......... 1 74

BLOCK 742.

9092 J V Webster—Undivided 4-9 interest in pce of land bd n by Encinal line, e by ld of S Leviston, s by 18th st and w by Willow st, por blk 742.......... 2 25

BLOCK 743.

9336 J V Webster—Undivided 4-9 interest in pce of ld bd n by Encinal line, e by Willow st, s by 18th st and w by Wood st, por blk 743.......... 2 67

BLOCK 755.

9407 F S Wilcox, Estate of—In Hougham Tract, lots 14 to 17 inc, blk 755.......... 8 87

BLOCK 757

9409 F S Wilcox, Estate of—In Hougham Tract, lots 1 to 4 incl, blk 757, lots 7 to 10 incl, blk 757, lot 11, blk 757.......... 17 20

BLOCK 769.

9422 George C Potter, Estate of—In Hougham Tract, entire blk 769 (except that portion assessed to Sarah E Sanborn).......... 41 84

BLOCKS 779, 780, 781, 782

9430 Eliza L Adams (½), Cecil J Mills (½)—In map No 2 Watts Tract, ent blk G-779, entire blk C-780, entire blk B-781, lots 4 to 9 incl, blk A-782.......... 53 71

9432 L T Gamsey—Mtge int in map No 2 Watts Tract, entire blk G-779, entire blk C-780, entire blk B-781, lots 4 to 9 inc, blk A-782.......... 25 25

BLOCK P-784.

9440 John Pritchard—In Peralta Hd, lots 1 and 11, blk P-784.......... 6 07

9444 R O'Connor—Mtge int lot 2, blk P-784.......... 2 97

BLOCK O-785

9456 Jane Loeper—In Peralta Hd, e 50 ft lot 1, blk O-785.......... 2 05

9462 F F Weston—In Peralta Hd, lot 6, blk O-785.......... 4 21

BLOCK N-786.

9497 Union Savings Bank—Mtge int in Peralta Hd, n 25 ft of s 50 ft of e 100 ft, lot 3, blk N-786.......... 7 93

9500 H P Boyer—In Peralta Hd, w 23 ft lot 3, blk N-786, and imps.......... 5 45

BLOCK M-787.

9504 James McCluskey—In Peralta Hd, w 28 ft lot 4, blk M-787.......... 3 92

BLOCK 791.

9670 Eugene Frequery—In Watts Tract, Sub D, lot 4, blk 791, Sub A, lot 5, blk 791, Sub B, lot 5, blk 791, Sub C, lot 5, blk 791, and imps.......... 11 97

BLOCK 795.

9702 H N Sokott—In Watts Tract, Sub D, lot 3, blk 795.......... 1 73

9706 H K Styles—In Watts Tract, Sub C, lot 6, blk 795, and imps.......... 3 36

9705 Christina Jones—In Watts Tract, Sub C, lot 9, blk 795.......... 3 38

BLOCK 796.

9827 D Sullivan—In Watts Tract, w 23 ft Subs C and D, lot 9, blk 796.......... 1 12

BLOCK 798.

9895 Kate Wetzel et al—In B st sub of Watts Tract, lot A, blk 798, lot B, blk 798.......... 6 98

9899 J Rebeiser—In B St Sub of Watts Tract, lots I and J, blk 798, and imps.......... 3 55

BLOCK B-1998.

10002 A S McDonald—In Potter Tract, n 28 ft of lot 7, blk B-1998, s 3 ft of lot 8, blk B-1998.......... 14 11

BLOCK B-1999.

10104 S Greenhood—Pce of ld beg at a pt on the s line of Frederick st 148 ft w from Telegraph ave, th w 40 ft by 100 ft s, portion blk B-1999, and imps.......... 1 37

BLOCK 2000.

10071 W H Creed, Estate of—Pce of ld beg at a pt on the s line of Hobart st about 348 4-12 ft e from Grove st, th e 80 ft by 166 50-100 ft s, por blk 2000, imps and pp.......... 53 50

10072 C S Holmes—Pce of ld beg at a pt on the n line of Delger st 313 ft w from Telegraph ave, th w 33 ft by 100 ft n, por blk 2000, and imps.......... 45 96

10032 Mrs S C Bruce—Pce of ld beg at a pt on the s line of Hobart st 237 ft w from Telegraph ave, th w 25 ft by 117 7-12 ft s, por blk 2000, and imps.......... 1 82

BLOCK 2002.

10067 Jacob Greenhood—Pce of ld beg at a pt on the n line of William st 356 ft w from Telegraph ave, th w 29 ft by 89 6-12 ft n, portion blk 2002, also pce of ld beg at a pt on the n line of William st 385 ft w from Telegraph ave, th w 59 9½-12 ft by 89 5¼-12 ft n, portion blk 2002, and imps.......... 5 56

BLOCK 2003.

10083 W M Gifford—In Jones Tract, pce of ld beg at a pt on the n line of Hobart st 580 ft w from Telegraph ave, th w 70 ft by 180 ft n, portion lots 28 and 25, blk 2003, imps and pp.......... 1 88

BLOCK 2005.

10050 Frank Becht—In Tuttle Tract, lot 15, blk 2005 and imps.......... 28 95

10051 Dora M Becht—Mtge int in Tuttle Tract, lot 15, blk 2005.......... 6 69

10066 Sylvan L Cook—In Tuttle Tract, lot 18, blk 2005.......... 11 64

10071 Anna McCann—In Jones Tract, w 10 ft of lot 8, blk 2005, w 15 ft of lot 9, blk 2005, and imps.......... 9 16

BLOCK 2008.

10463 M T Tierney—In Simpson Tract, e 20 ft of lot 27, blk 2008, w 20 ft of lot 28, blk 2008, imps and pp.......... 12 05

10466 Wells, Fargo & Co—In Simpson Tract, w 40 ft of lot 21, blk 2008, and imps.......... 3 04

10468 Lillian M Chapman—In Simpson Tract, e 25 ft of lot 34, blk 2008, w 15 ft of lot 36, blk 2008, imps and pp.......... 7 11

10486 Julia and Paul Dowdican—In Tuttle Tract, w ½ of lot 44, blk 2008, and imps.......... 11 61

BLOCK Q-2009.

10546 Flora A Parker—In Kelsey Tract, w 25 ft of lot 7, blk Q-2009.......... 3 60

10548 Flora A Parker—In Kelsey Tract, e 25 ft of lot 7, blk Q-2009, imps and pp.......... 4 92

BLOCK M-2012.

10727 Mary B Pelton—In Kelsey Tract, e 25 ft of s 80 ft of lot 28, blk M-2012, and imps.......... 7 72

BLOCK K-2017-2018.

10798 D L Hadley—Mortgagee's interest in Kelsey Tract, pce of ld beg at a pt on the n line of Sycamore st 585 ft w fm Telegraph ave, th w 54 ft by 182½ ft deep n, por blk K-2017-2018.......... 6 23

10801 J T E and G P Smyth—In Kelsey Tract, pce of ld beg at a pt on the n line of Sycamore st 235 ft w from Telegraph ave, th w 50 ft by 186¼ ft deep n, por blk K-2017-2018, imps and pp.......... 2 48

IN ALDEN TRACT.

BLOCK 2017-2018.

2017-2018, also w 17 ft of lot 37, blk 2017-2018, imps and pp.......... 23 06

10803 Emily F Dunn—In Alden Tract, e 3 ft of w ½ of lot 37, blk 2017-2018.......... 3 97

IN KNOX PARK.

BLOCK 2017-2018.

10844 W L Prather—In Knox Park, lot 18, blk 2017-2018, e 10 ft of lot 19, blk 2017-2018.......... 12 97

10853 T H Ward—In Knox Park, w 30 ft of lot 19, blk 2017-2018, e 10 ft of lot 20, blk 2017-2018, imps and pp.......... 2 48

10860 Mollie Hogelboom (½), Elizabeth Weaver (½)—W 30 ft of lot 20, blk 2017-2018, e 10 ft of lot 21, blk 2017-2018, imps and pp.......... 3 80

IN CALEDONIA HOMESTEAD.

BLOCK 2019.

10897 Christine Gilmore—In Caledonia Homestead, w 12½ ft of lot 16, blk 2019, e 17½ ft of lot 17, blk 2019, and imps.......... 9 44

10898 I Cohen—In Caledonia Homestead, pce of ld beg at a pt on the s line of Caledonia ave 366 21-100 ft w from Telegraph ave, th w 22¼ ft by 142 ft deep, s, por blk 2019, imps and pp.......... 1 81

WHITCHER TRACT.

BLOCK 2023.

11004 John R and Barbara Swafford—In Whitcher Tract, lots 7 and 8, blk 2023, and imps.......... 18 45

BLOCK E-2024.

11020 Mary A Gawley—In Whitcher Tract, lots 3 and 4, blk E-2024.......... 6 87

11022 John P Cahill—In Whitcher Tract, lot 5, blk E-2024, and imps.......... 6 69

BLOCK H-2025.

11072 Catherine Southern (½), Joseph J Southern (½)—In Whitcher Tract, lot 2, blk H-2025, and imps.......... 19 06

IN BROCKHURST'S TRACT (HENRY'S SUB).

BLOCK A-2026.

11125 Martha M McGill—In Brockhurst Tract (Henry's Sub), lots 4 and 5, blk A-2026, and imps.......... 3 89

11126 W J Cuthbertson—Mortgagee's interest in Brockhurst Tract (Henry's Sub), lots 4 and 5, blk A-2026.......... 3 56

IN CALEDONIA HOMESTEAD.

BLOCK 2029.

11231 Vincenzo Bello—In Caledonia Homestead, pce of ld beg at the ne cor of Grove st and Caledonia ave, th e 129 28-100 ft by 148 21-100 ft deep n, por blk 2029.......... 5 15

IN BROCKHURST TRACT.

BLOCK B-2031.

11298 E A Jones—In Brockhurst Tract, pce of ld beg at a pt on the e l of San Pablo ave 105 10-12 ft n fm 29th st, th n 49 10-12 ft, e 146 8-12 ft, s 45 ft, and w 135 2-12 ft to beg, por lot 22, blk B-2031.......... 5 77

IN ROWLAND TRACT.

BLOCK 2033.

11312 L D Manning—In Rowland Tract, lot 22, blk 2033, imps and pp.......... 9 40

BLOCK 2036.

11378 Agnes G Sharp—In Rowland Tract, lot 16, blk 2036, imps and pp.......... 8 73

BLOCK 2038.

11406 Omer D Harford—In Rowland Tract, lot 4, blk 2038.......... 6 37

BLOCK 2040.

11473 Charles A O'Brien—In Rowland Tract, lot 5, blk 2040.......... 5 55

BLOCK 2042.

11514 A J Smithson—In Rowland tra, pce of ld beg at a pt n l of 32nd st 111 40-100 ft e fm W st, th e 481 64-100 ft, th n 6 91-100 ft, th w 453 60-100 ft, th s 49 14-100 ft to beg, por blk 2042.......... 9 77

IN MAP OF COLLINS TRACT.

BLOCK 2043.

11562 A Levy—Mortgagee's interest in map of Collins Tract, s 28 ft of w 100 ft lot 2, blk 2043.......... 3 96

11563 H E Hayes—Mortgagee's interest in map of Collins Tract, e 35 ft lot 9, blk 2043.......... 6 06

11564 Charles D Pierce—In map of Collins Tract, lots 10 and 11, blk 2043, and imps.......... 26 49

11580 J S Stewart—In map of Collins Tract, w 37½ ft lot 23, blk 2043, and imps.......... 4 84

11594 Rudolph Franke—In map of Collins Tract, e 40 ft lot 36, blk 2043.......... 4 84

11595 Mortimer Smith—Mortgagee's interest in map of Collins tract, e 40 ft lot 36, blk 2043.......... 2 25

IN CENTRAL LAND CO'S TRACT.

BLOCK F-2044.

11643 J S Capran—Mortgagee's interest in Central Land Company's Tract, lot 11, blk F-2044.......... 5 12

BLOCK K-2048.

11702 Central Bank—In Central Land Company's Tract, lots 29 and 30, blk K-2048.......... 6 26

BLOCK E-2049.

11760 Nellie T Swift—In Central Land Company' Tract, lot 6, blk E-2049, imps and pp.......... 8 48

IN MAP "B," POR OF EST OF A C BROWN.

11733 E W Morgan—In map "B," por of est of A C Brown, pce of ld beg at a pt on the n l of Brown or 34th st 249 ft w fm Telegraph ave, th w 32 ft by 120 3 n, por blk 2050, imps and pp.......... 1 82

IN COTTER TRACT.

BLOCK 2053.

11826 Wallace A Briggs and Frank B Subliff—In Cotter Tract, lot 3 also pce of ld beg at a pt on the e l of San Pablo ave 126 8-12 ft n fm Brown st, th n 35½ ft, e 183¼ ft, s 31 5½-12 ft, w 184¼ ft to beg, por lot 4, blk 2053, and imps.......... 18 83

IN MITCHELL TRACT.

BLOCK 2054.

11880 G W McKeand, executor—Mortgagee's interest in Mitchell Tract, n 106 3-12 ft lot 38, also n 106 3 12 ft lot 39, blk 2054.......... 6 68

11904 The Crane Company—Mortgagee's interest in Mitchell Tract, lots 54 and 55, blk 2054.......... 4 85

IN ALICE PARK

BLOCK 2134.

11972 Clara N English—In Alice Park, n 50 ft lot 7, blk 2134, imps and pp.......... 12 05

11980 S Monaghan—Mortgagee's interest in Alice Park, lot 14, blk 2134.......... 30 52

11990 Mary E Wadsworth—In Alice Park, lot 15, blk 2134, imps and pp.......... 62 14

BLOCK 2135.

11996 William A Chittenden—Pce of

st, th s 55 ft by 150 ft e, portion of blk 2135, imps and pp.......... 4 97

12042 E L Reese—Mortgagee's interest pce of ld beg at a pt on the e l of Webster st 287 ft s fm Durant st, th s 55 ft by 150 ft e, por blk 2135.......... 34 53

12054 F F Weston—Pce of ld beg at a pt on the e l of Webster st 706 ft n fm 14th st, th n 59 ft by 150 ft e, por blk 2135.......... 34 53

12165 Martha A Simpson—Pce of ld beg at the sw cor of Broadway and Bernie sts, th s 26 ft by w 72 3½-12 ft deep, th n 26 11-12 ft, th e 79 3½-12 ft to beg, por blk 2138, imps and pp.......... 5 78

IN PACIFIC HD.

BLOCK 10-2165.

12421 E A Sherman Jr—Mortgagee's interest in Pacific Hd, n 50 ft lot 6, blk 10-2165.......... 25 25

BLOCK 11-2176.

12496 Central Bank—In Pacific Hd, pce of ld beg at a pt on the n l of 23d st 88 30 ft e fm Telegraph ave, th e 21 70 ft by 87 ft n, por blk 11-2176, and imps.......... 10 40

IN SUB OF WEBSTER, 24TH AND VALDEZ ST PROPERTY.

BLOCK B-2179.

12600 M T Holcomb—Mortgagee's interest in Sub of Webster, 24th and Valdez St Property, lot 23, blk B-2179.......... 4 22

IN LINCOLN HOMESTEAD.

BLOCK 2184.

12615 Bridget Stokes—In Lincoln Homestead, lot 12, blk 2184, and imps.......... 12 88

IN AMERICAN INV UNION TRACT NO 1.

BLOCK 2186.

12683 The American Real Estate Investment Union—In American Inv Union Tract No 1, lots 1 to 5 incl, 9 to 23 incl, 29 to 38 incl, 41 to 50 incl, s 15 ft lot 51, also lots 53 and 56, also s 10 ft lot 54 and s 15 ft lot 57, blk 2186, and imps.......... 36 74

IN OAKLAND HOMESTEAD.

BLOCK 2190.

12725 Cordelia C Allen—In Oakland Homestead, triangular pce of ld bounded n by lot 31, Oakland Homestead block 2190, e by Broadway and w by Webster st, por blk 2190, and imps.......... 36 49

BLOCK 2192.

12736 E H Guldner—Mortgagee's interest pce of ld beg at a pt on the s l of Orchard ave 249 8 e fm Broadway st, th s 199 8 ft, e 75 ft, n 49 8 ft, w 22 ft, n 25 ft, w 36 ft, n 125 ft, w 8 ft to beg, por blk 2192.......... 4 61

IN BUENA VISTA HOMESTEAD.

BLOCK 2203.

12834 Margaret E Purcell—In Buena Vista Homestead, lots 62 and 63, blk 2203, and imps.......... 1 93

BLOCK 2204.

12847 T F W Kleeman—In Buena Vista Homestead, s 40 ft of lot 9, also lot 10, blk 2204, imps and pp.......... 42 82

12855 Arthur Williams—In Buena Vista Homestead, lot 15, blk 2204.......... 3 89

BLOCK 2204.

12859 T F W Kleeman—In Buena Vista Hd, lot 42 and s 40 ft lot 43, blk 2204, and imps.......... 14 74

12861 Mary A Voice—In Buena Vista Homestead, pce of ld beg at a pt on the sw cor of Plymouth ave and Elm st, th s 100 ft, w 41 6-12 ft, n 103 8-12 ft, e 41 8-12 ft to beg, por lots 50 and 51, blk 2204, and imps.......... 11 77

IN PACIFIC THEOLOGICAL SEMINARY TRACT.

BLOCK 2205.

12889 Sophia M Bolles—In Pacific Theological Seminary Tract, pce of ld beg at the sw cor of Elm and Edwards sts, th s 49 ft, w 44 ft, s 3 ft, w 81 ft, n 62 ft to Edwards st, th e 125 ft to beg, por blk 2205, imps and pp.......... 1 82

BLOCK 2207.

12918 J Belden—In Pacific Theological Seminary Tract, lot 71, blk 2207.......... 5 45

12924 H L Campbell—In Pacific Theological Seminary Tract, lot 88, blk 2207, imps and pp.......... 3 14

12935 Mrs Clara L Litchfield—In Pacific Theological Seminary Tract, lot 96, blk 2207, and imps.......... 7 31

12936 Charlotte B Taylor—In Pacific Theological Seminary Tract, lot 97, blk 2207.......... 6 70

IN HITCHCOCK PROPERTY.

BLOCK 2211.

13007 F Flynn—Mortgagee's interest in Hitchcock Property, lots 11 and 12, blk 2211.......... 7 30

IN BOULEVARD TERRACE.

BLOCK 2254.

13017 W J Mathews—In Boulevard Terrace, e 50 ft lot 26, blk 2254.......... 5 45

IN VALDEZ TRACT.

BLOCK 2256.

13034 W Materson—In Valdez Tract, lot 13, blk 2256.......... 7 72

BLOCK 2257.

13037 Victor A Valdez et al—In Valdez Tract, lots 2, 5, 6, also e 30 ft lot 17, blk 2257.......... 26 29

13042 Victor A Valdez et al—In Valdez Tract, lots 10 and 11, blk 2257.......... 25 25

13046 Victor Valdez et al—In Valdez Tract, lot 15, blk 2257.......... 12 36

BLOCK 2258.

13048 Victor A Valdez et al—In Valdez Tract, pce of ld beg at a pt on the ne cor of Locust and Waverley sts, th e 75 ft more or less to marsh land, th n along marsh land to Waverley st, th s 180 ft more or less to beg, portion blk 2258, also marsh land adjoining above described land on the n portion blk 2258.......... 3 80

IN MAP OF PART OF PLOT 6 (PROPERTY OF J. S. EMERY).

BLOCK 14.

13064 Jacob Greenhood—In map of part of plot 6 (property of J S Emery)—Lots 8, 9, 10, blk 14.......... 11 94

BLOCK 27.

13066 Catherine Kinsman—In map of part of plot 6 (property of J S Emery)—Lot 12, blk 27, and imps.......... 2 31

BLOCK 14.

13074 Fannie Bonzey—In map of part of plot 6 (property of J S Emery)—All that portion of blk 14 lying s of the charter line of the City of Oakland, por blk 14 (except lots 8, 9, 10, assessed to J Greenhood).......... 33 91

13084 Pacific Iron and Nail Company (a corporation)—Tract of ld beg at a pt on the s l of 1st st where the center line of Linden st extended inter-

st 100 ft, th s 15 deg 58 min w 40 ft to central line of a tide slough, th down the said center line of the said slough as follows: s 49 deg o 95 ft, s 38¾ deg e 90 ft, s 27¾ deg e 90 ft, s 5¾ deg, e 90 ft, s 3¼ deg w 90 ft, s 15 deg w 90 ft, s 31 deg w 35 ft to the n line of the ld of Oakland Water Front Co, th along the line of said company s 70 deg 3 min w 114 46-100 ft to pt of beg, 3.86 acres, and imps.......... 37 31

13087 Chas Goodall—Mortgagee's interest, Tract of tide and marsh land beg at a pt where the center line of Market st, if extended s would intersect the s line of Depot grounds of the Central Pacific Railroad Co s on center line of Market st, if extended, 60 83-100 ft to the n line of 300 ft strip (compromise) of Oakland Water Front Co, th w on said 300 ft strip to the e line of Myrtle st (if produced s) s to the Peralta Grant line, th sw along said line 200 ft more or less, th n parallel with Myrtle st (if produced s) to n line of said 300 ft strip, th sw on n line of said 300 ft strip to center line of tidal slough, th up center line of said slough as follows: n 31 deg e 95 ft, n 15 deg e 90 ft, n 3¼ deg, e 90 ft, 5¾ w 90 ft, n 27¾ deg w 90 ft, n 38¾ deg w 90 ft, n 49 deg w 65 ft, th leaving said slough n 15 deg 58 min e 40 ft to s l 1st st, th s 70 deg 2 min e on s line of 1st st 548 50-100 ft to nw cor of depot grounds of C P R R Co, th s 15 deg 58 min w on w line of said depot grounds 27 ft, th s 63 deg 45 min e 294 78-100 ft to beg.......... 241 81

13120 East Oakland Street Railroad Company (a corporation)—A line of Electric railroad beg at intersection of 8th st and Broadway sts, th e along 8th st and 8th st bridge to E 9th st, th e on E 9th st to 5th ave, th n along 5th ave to E 18th st, th e along E 18th st to 8th ave (double track) including roadway, roadbed, rails, wire and poles, 1 75-100 miles, Also a line of Electric railroad beg at intersection of E 18th st and 8th ave, th e along E 18th st to Commerce st, th n along Commerce st to E 21st st, th e along e 21st st to the 23d ave (single track) including roadway, roadbed, rails, wire and poles, 1 53-100 miles.......... 106 76

13121 East Oakland Street Railroad Company (a corporation)—A line of Electric railroad beg at the intersection of 5th ave and E 18th st, th w along E 18th st to 4th ave, th n along 4th ave to Indian gulch (single track) including roadway, roadbeds, rails, wire and poles, 1 37-100 miles; also a line of Electric Railroad beg at intersection of E 18th st and 8th ave, th n along 8th ave to E 24th st, th along E 24th st to 11th ave (single track), including roadway, roadbed, rails, wire and poles, 55-100 miles; also a line of Electric Railroad running from 8th and Harrison sts n along Harrison st to 12th st, th w along 12th st to Broadway (double track) from 8th st to 12th st and single track from Harrison st to Broadway, including roadway, roadbed, rails, wire and poles, 22-100 miles. Franchise on all roads of East Oakland Street Railroad Company in Oakland City.......... [illegible]

13134a Oakland Water Front Company, a corporation (claimants)—A tract of overflowed land beg at a pt where center line of Clay st intersects the s boundary of Peralta rancho, th s'ly along said line to the n l of harbor, th sw along said l of harbor, th ld of C P R R Co, th n'ly along said ld to the s boundary of Peralta rancho, th along said boundary ne'ly to the pt of beg (except 2 1-10 acres assessed to Cook & Pitcher and 8 2-10 acres assessed to Pac Iron & Nail Co, land assessed to Oakland, Gas, Light and Heat Co and 12 acres assessed to Oakland Water Front Co and Shoal Water Bay Company, claimants) containing 40 acres.......... 495 50

13134b Oakland Water Front Company, a corporation,) claimants)—A tract of land bounded n by charter line of 1852 of City of Oakland, e by sec 18, w by ship channel and s by sec 24, por of sec 13, Tp 1 s, R 5 w, ctg 176 acres, also tract of land bounded n by charter line, s sec 19, and w by sec 13, por sec 18, Tp 1 s, R 4 w, ctg 158 6-10 acres; also tract of ld bounded n by sec 13, e by sec 19 and w by ship chanel, por sec 24, Tp 1 s, R 5 w, ctg 77 6-10 acres; also tract of land bounded n by sec 18, e by sec 20 and s by sec 30 and w by ship channel and sec 24, por sec 19, Tp 1 s, R 4 w, ctg 622 8-10 acres, also tract of land bounded n by charter line e by sec 21, s by sec 29, and w by sec 19, portion of sec 20, Tp 1 s, R 4 w, ctg 482 7-10 acres, also tract of land bounded n by charter line, e by sec 22, s by sec 28, and w by sec 20, por sec 21, Tp 1, s R 4 w, ctg 167 acres, also tract of land bounded n by charter line, e and s by patent line of Peralta rancho and w by sec 28, s by por sec 27, Tp 1, s, R 4 w, ctg 69 6-10 acres; also tract of land bounded n by sec 21, e by sec 27 and patent line of Peralta rancho, s by land of C P R R Co, w by sec 29, por sec 28 Tp 1 s, R 4 w, ctg 579 1-10 acres; also tract of land bounded n by sec 20, e by sec 28, s by C P R R Co, and w by sec 30, por sec 29, Tp 1 s, R 4 w, ctg 563 5-10 acres.......... 388 95

13134c Oakland Water Front Company, a corporation, (complainants)—A tract of land bounded n by sec 19, e by sec 29, s by land of C P R R Co, and w by ship channel, por of sec 30, Tp 1 s, R 4 w, ctg 233 8-10 acres, also tract of land bounded n by land of C P R R Co, e by sec 32, s and w by harbor line, por sec 31, Tp 1 s, R 4 w, ctg 3 6-10 acres; also tract of land bounded n by South Pacific R R, e by sec 32, s by land of C P R R Co and w by ship channel por of sec 31, Tp 1 s, R 4 w, ctg 10 2-10 acres, also tract of land bounded n by land C P R R Co, e by sec 33, s by harbor line, and w by harbor line and sec 31, por sec 32, Tp 1 s, R 4 w, ctg 318 8-10 acres; also tract of land bounded n and e by land of South Pacific Coast Ry Co, s by sec 5 and w by land of C P R R Co and sec 31, por of sec 32, Tp 1 s, R 4 w, ctg 41 2-10 acres, also tract of land bounded n by C P R R Co, e by patent line of Peralta rancho and land of C P R R Co, s by harbor line and w by sec 28, por of sec 33,

pany, a corporation, (claimants)—Tract of land beg at the intersection of the e line of Webster st with the s line of 1st st, th s along the e line of Webster st to its intersection with the n harbor line, th following said n harbor line se to the w'ly line of land ass'd to Cala Development Co, th in a ne'ly direction on said sw line to the s'ly line of right of way of C P R R Co, on 1st st extended, th w'ly to place of beg (excepting therefrom a triangular pce of land ass'd to C P R R Co and land ass'd to Oakland Water Front Co and W C Doane et al, claimants, and also excepting therefrom 2 acres ass'd to Oakland Water Front Co described on folio 35 vol 14, 1896, containing more or less 6 acres, beg at a pt where the w harbor l of th n arm of San Antonio estuary intersects the s side of 8th st bridge, th s'ly along said w harbor line to its intersection with the n harbor line of the main estuary, th n along said harbor line to its intersection with the line of Fallon st extended s, th ne'ly along said e'ly line of Fallon st, extended to its intersection with the Peralta grant line, th following said grant line ne'ly to its intersection with the s line of 8th st bridge, th se'ly to place of beg (excepting therefrom 13 acres ass'd to the Oakland Water Front Co and described on folio 16, vol 14, 1896, ctg about 15 acres.......... 200 38

13134e Oakland Water Front Company, a corporation, (claimants)-Tract of overflowed land bounded on the n by s side of 12th st, on the e by the w'ly boundary of the A M Peralta rancho, on th s by n side of 8th st bridge, on the w by th e'ly boundary of the V and D Peralta rancho, containing 20 7-10 acres; also tract of overflowed land beg at a pt where the harbor line of the n arm of the estuary intersects the s side of 8th st bridge, th s'ly along said harbor line to a pt where it intersects the s'ly boundary of the Peralta rancho near station 84, th n'ly along said rancho boundary to the s line of said 8th st bridge, th nw'ly along said s side of bridge to pt of beg, containing 77 6-10 acres; also tract of overflowed land beg on the n harbor line at its intersection with the w'ly end of Larue's wharf in East Oakland, th w'ly along said n harbor line to a pt where said line intersects the s'ly boundary line of the Peralta rancho near station 87, th n'ly and e'ly along said boundary of said Peralta rancho to a pt from which the sw cor of Larue's wharf is at right angles, th s'ly to pt of beg except land assessed to J A Wilds and T W Badger and also excepting therefrom 8 acres ass'd to Jas Stratton and the Oakland Water Front Co, (claimants) containing 29 5-10 acres; also tract of overflowed land beg at a pt on the n harbor line opposite se cor Larue's wharf, th se'ly and s'ly along said harbor line to the intersection of same with the s'ly boundary of the Peralta rancho near station 117 and the n side of the tidal canal, th n'ly and nw'ly along said boundary of the Peralta rancho to a pt from which the se cor of Larue's wharf is at right angles, th s'ly to pt of beg, (excepting 4 20-100 acres ass'd to J S Derby and est of G F Crist) containing 23 40-100 acres.......... 1300 90

13134f Oakland Water Front Company and W C Doane et al (claimants)—A tract of tide land beg at pt of intersection of the e l of Webster st with the s l of the V & D Peralta rancho, running th e and se along said patent line to the w l of Alice st (if extended south), th s and parallel with the w l of Alice st to the n l of Oakland harbor (as per Mendel's map), th w along th n l of said harbor to the e l of Webster st, th n along said e l of Webster st, to the patent line of heretofore mentioned, containing about 6 acres.......... 79 70

13134g Oakland Water Front Company and Shoal Water Bay Co, (claimants)—A tract of tide land beg at a pt of intersection of the e line of Market st (if produced) to the s line of the V & D Peralta rancho, th e on said s line of said rancho to a pt 100 ft e from the e line of Grove st (if produced), th s and parallel with said e line of Grove st to the n line of Oakland harbor (as per Mendell's map), th w on n line of said harbor to Market st (if produced s), th n on e line of said Market st (produced) to the s line of the patent line of the V & D Peralta rancho first above mentioned and pt of beg, containing about 12 acres.......... 149 00

13134k Charles Goodall et al, trustees—Mortgagee's int, Tract of overflowed land at a point where e line of Myrtle st (if produced s) intersects the south boundary of Peralta rancho, th s to the n line of Oakland harbor (as per Mendell's map) th sw on n line of Oakland harbor 200 ft, th n and parallel with Myrtle st (if produced s) to the Peralta grant line, th ne'ly on said line to point of beg, containing about 3 2-10 acres.......... 40 10

13134s California and Nevada Railroad Company (a corporation)—The State Board of Equalization has assessed the California and Nevada Railroad Company for its franchise, roadway, roadbed, rails and rolling stock within the State at the rate of $4000 per mile; length of main track within the corporate limits of the City of Oakland is 40-100 of a mile @ $4000 per mile is.......... 29 30

13134z California Safe Deposit and Trust Company—In Clinton, Block 128, Pce of ld beg at a pt on se l 14th ave 50 ft ne fm E 20th st, th ne 65 ft by 100 ft se por blk 128.......... 3 60

13134cc E A Heron, Ira Bishop and F A Huntington—Franchise granted by the City Council and approved June 28th, 1892, to construct and operate a street railroad, beg at the pt of intersection with Grove and Thirteenth st, th along Grove st to its intersection with 12th st, th along 12th st from its intersection with Grove st to its intersection with Washington st and on Washington st to First st.......... 12 80

13134dd Welles Whitmore and Edwin K Alsip—Franchise granted by the City Council and approved March 21st, 1892, to construct and operate a street railroad commencing at the intersection of Thirteenth

to Twentieth street, th e'ly along Twentieth st to Webster street, thence northerly along Webster st to Broadway st th n'ly along Broadway st to the northern corporate boundary line of the City of Oakland.......... 25 26

IN CLINTON.

BLOCK 6.

13190 G W Haight—In Clinton, fractional nw ½ of blk 6.......... 1 93

BLOCK 7.

13212 C Mendell—Mortgagee's interest in Clinton, lot on nw l of 4th ave, 36 57-100 ft sw fm e 10th st, th sw 64 ft, nw 100 ft, ne 100 ft se 33 25-100 ft, sw 36 57-100 ft, se 75 75-100 ft to beg, por of blk 7.......... 28 81

BLOCK 17.

13314 J S Foster—Mortgagee's interset in Clinton, ne 50 ft of sw 100 ft of lots 1 to 4 incl.......... 1 14

BLOCK 18.

13333 V H Metcalf—In Clinton, lots 4, 5, 6, also nw 10 ft of lot 7, blk 18, and imps.......... 17 65

BLOCK 20.

13362 Mary E Wright—In Clinton, ne 100 ft of lots 7 to 12 in incl, blk 20, imps and pp.......... 7 43

BLOCK 28.

13409 J N Knowles—Trustee in Clinton, entire blk 28 and imps.......... 58 66

BLOCK 29.

13416 Christina M Powell—In Clinton, sw 50 ft of lots 9, 10, 11 and 12, blk 29, and imps.......... 2 28

13418 E D Wheeler—Mortgagee's interest in Clinton, sw 50 ft of lots 9, 10, 11, 12, blk 29.......... 8 58

BLOCK 34.

13469 Susan A Holliday—In Clinton, nw 10 ft of lots 18, 19, 20, blk 34, and imps.......... 27 71

13470 William G Henshaw, trustee—In Clinton, ne 100 ft of lots 21 to 24 incl of blk 34, and imps and pp.......... 32 84

BLOCK 39.

13542 P H McGrew, estate of—In Clinton, ne 50 ft of sw 100 ft of lots 1 to 4 incl, blk 39 and imps and pp.......... 13 78

13545 Francis J Woodward—In Clinton, pce of ld beg at pt 25 ft n fm n l of E 11th st and 175 ft se fm e l of 12th ave, th ne on a curve to the left (with a radius of 58 20-100 ft) 69 20-100 ft, th n to a pt 150 ft n fm E 11th st, th w 40 ft, s 125 ft to beg, por blk 39 and imps.......... 9 36

13546 Anna W Burton—In Clinton, nw 15 ft of ne 100 ft of lot 16, ne 100 ft of lot 17, se 10 ft of ne 100 ft of lot 18, blk 39.......... 20 60

13554 Francis J Woodward—In Clinton, pec of ld beg at a pt 165 ft se fm 13th ave, and 100 ft sw fm the se l of E 12th st, th sw 50 ft by 50 ft se, por blk 39.......... 1 74

BLOCK 42.

13622 Allen Heald—In Clinton, sw 40 ft of lots 22, 23, 24, blk 42 and imps.......... 2 35

13624 Amelia Calberg—In Clinton, ne 25 ft of lots 1 to 5 incl, blk 48 and imps and pp.......... 1 81

BLOCK 50.

13675 A W Combs—In Clinton, pce of ld beg at a pt on the se l of 2d ave, 140 ft ne fm E 12th st, th ne on 2d ave 60 ft by 120 ft deep, se por blk 50, imps and pp.......... 2 47

BLOCK 58.

13706 George C. McMullen—In Clinton, lots 1, 2, 3, 4, blk 58, and imps.......... 7 42

BLOCK 65.

13815 Mutual Endowment Association—Mortgagee's intterest in Clinton, pec of ld beg at a pt on the se l of 13th ave, 75 ft ne fm E 15th st, th ne on 13th ave, 50 ft by 75 ft deep, se por blk 65.......... 27 71

13817 First African Methodist Episcopal Church of Oakland—In Clinton, lot 4, blk 65, and imps.......... 2 82

13825 P H McGrew—In Clinton, lot 19 and se 20 ft of lot 20, blk 65 and imps.......... 5 85

BLOCK 66.

13836 Nellie E Reed—In Clinton, sw 50 ft of lots 13 to 18 incl, blk 66, and imps.......... 16 30

BLOCK 72.

13916 Minerva Webb—In Clinton, sw 100 ft of lots 3 and 4, blk 72, and imps and pp.......... 3 30

BLOCK 81.

13976 Charles S Gibbons—In Clinton, se 12½ ft of sw 110 of lot 5, and sw 100 ft of lot 6, blk 81.......... 10 40

13977 Elliott Rider—In Clinton, se 18 ft of sw 100 ft of lot 3 and nw 22 ft of sw 100 ft of lot 9, blk 81, imps and pp.......... 3 14

13987 A J Smithson—In Clinton, ne 120 ft of lots 17 and 18, blk 81, imps and pp.......... 4 46

BLOCK 85.

14057 William Brown—In Clinton, lots 19, 20, 21, blk 85, imps and pp.......... 6 23

BLOCK 87.

14080 Mary A Donaughy et al—In Clinton, lots 13, 14, 15, 16, 17, 18, blk 87, and imps.......... 47 52

BLOCK 90.

14153 Mary Deike—In Clinton, pce of ld beg at a pt on the ne l of E 16th st, 225 ft se fm 13th ave, th se on E 16th st 30 ft by 100 ft deep, ne por blk 90 imps and pp.......... 9 10

BLOCK 91.

14167 Annie M Carey—In Clinton, pec of ld beg at a pt on the se l of 13th ave 150 ft ne fm E 17th st, th ne on 13th ave 25 ft by 100 ft deep, se por of blk 91, also lots 1, 2, 3, 4, blk 91, imps and pp.......... 5 12

14169 James T and Ellen Carey—In Clinton, pec of ld beg at a pt on the ne l of E 17th st 100 ft se fm 13th ave, th ne 175 ft, se 40 ft, sw 25 ft, se 10 ft, sw 150 ft, th nw 50 ft to beg, por of blk 91, also lots 7, 8, 9, 10, fractional lot 11, blk 91.......... 9 74

BLOCK 93.

14206 Mary A Nesbit—In Clinton, sw 50 ft of lots 1 to 6 incl, blk 93, imps and pp.......... 10 25

BLOCK 104.

14329 J Makepeace—In Clinton, lots 1, 2, 3, 4, 5, 6 blk 104.......... 2 60

BLOCK 112.

14333 E C Sessions—In Clinton, pce of ld beg at a pt on the sw l of E 19th st, 284 ft se fm 12th ave, th sw 150 ft, th se to boundary line bet towns of Clinton and San Antonio, th ne along same line to sw line E 19th st, th nw thereon to beg, por of blk 112 except therefrom land assessed to the Highland Park and Fruitvale Railroad Company.......... 2 96

BLOCK 118.

14416 F J Woodward—In Clinton, pce of ld beg at a pt on the se l of E 19th st 186 ft se fm 12th ave, th se 66 ft by 75 ft ne, por of blk 118, and imps.......... 14 12

lots 1 and 2, blk 128, imps and pp.......... [illegible]

14621 C H Smith—In Clinton, pce of ld beg at a pt on the se l of 13th ave, 35 ft sw fm E 21st st, th sw 35 ft by 100 ft se por of blk 128 and imps.......... [illegible]

14627 East Oakland Street Railway Company—In Clinton, pce of ld beg at a pt on the ne l of E 20th st, 110 ft se fm 12th av, th se 124 ft by 150 ft ne por blk 128 and imps and pp.......... 10 [illegible]

MACHINERY, DYNAMOS AND CARS.

14635 California Safe Deposit & Trust Co—In Clinton, pce ld beg at a pt on the sw l of E 21st st, 110 ft se fm 13th ave, th se 124 ft, by 150 ft se, por of blk 128.......... 4 [illegible]

14629 East Oakland Street Railroad Co—In Clinton, pce of ld beg at the ne cor of 14th av and E 20th st, th ne 50 ft by 100 ft se por of blk 128 and imps.......... 4 [illegible]

14630 Francis J Woodward—In Clinton, pce of ld beg at a pt on se l of 14th ave, 115 ft ne fm E 20th st, th se 100 ft sw 115 ft to ne line of E 20th st, th se to creek dividing San Antonio fm Clinton, th ne along said creek to sw l of E 21st, th nw along E 21st to se line of 14th ave, sw 165 ft to beg, por of blk 128.......... [illegible]

14631 E Woodward—Mortgagee's interest in Clinton, pce of ld beg at pt on the se l of 14th ave, 115 ft, ne fm E 20th st, th se 100 ft, sw 115 ft to ne l of E 20th st, th se to creek dividing San Antonio from Clinton, th ne along said creek to sw line of E 21st, th nw along E 21st st to se l of 14th ave, th sw 165 ft to beg, por of blk 128.......... [illegible]

BLOCK 129.

14640 H C McCune—In Clinton, all that part of blk 129, lying se of a line running parallel with and 116 ft se of 14th av, por of blk 129, except therefrom ld assessed to Highland Park & Fruitvale Railroad Company.......... [illegible]

BLOCK A-131.

13664 Frank D Mitchell—In Clinton, (Map of Brennan est prop) lot 3, blk A-131, and imps and pp.......... 4 [illegible]

BLOCK 132.

14710 Thos Wallace—In Clinton, pce ld beg at a pt on sw l of E 22d st 125 ft se fm 7th ave, th se on E 22d st 25 by 200 ft, sw por of blk 132.......... 6 [illegible]

BLOCK 135.

14736 D G Gruettner—In Clinton, entire blk 135, and imps.......... 2 [illegible]

BLOCK 137.

14778 L C Maher—In Clinton, pce of ld beg at a pt on ne l of E 22d st 100 ft se fm 8th ave, th se 49 6¼-12 ft by 150 ft ne, por of blk 137.......... [illegible]

14776 Charles A Jacoby—In Clinton, pce of ld beg at a pt on se l of 8th ave 125 ft sw fm E 23d st, th sw 25 ft by se 100 ft, por of blk 132, imps and pp.......... [illegible]

BLOCK 139.

14796 C L Colvin—In Clinton, pce of ld beg at a pt on the ne l of E 23d st 94 ft nw fm 10th ave, th nw on E 23d st 28 ft by 100 ft ne, por of blk 139, imps and pp.......... 4 [illegible]

BLOCK 144.

14912 Mary E Ponton—In Clinton, pce of ld beg at the nw cor of 9th ave and E 23d st, th nw 100 ft by 150 ft ne, por of blk 144, imps and pp.......... [illegible]

BLOCK 151.

14965 Joseph E Barry—In Clinton, pce of ld beg at a pt on the ne l of E 24th st 180 ft se fm 13th ave, th se 100 ft by 150 ft ne, por of blk 151 and imps.......... [illegible]

14966 Mary Russell—Mortgagee's interest in Clinton, pce ld beg at a pt on the ne l of E 24th st 150 ft se fm 13th ave, th se 100 ft by 150 ft ne, por of blk 151.......... 14 [illegible]

14967 Mary Russell—In Clinton, pce of ld beg at a pt on the ne l of E 24th st 250 ft se fm 13th ave, th se 32 6-12 ft by 150 ft ne, por of blk 151.......... [illegible]

14962 Nellie Wise—In Clinton, pce of ld beg at a pt on the sw l of E 25th st 170 42-100 ft nw 14th ave, th nw 25 ft by 120 ft por of blk 151, imps and pp.......... [illegible]

IN SAN ANTONIO.

BLOCK 1.

15037 Moses I Frank et al—In San Antonio, undivided ½ interest in fractional block lying s of lots 1 to 12, blk 1.......... [illegible]

BLOCK 2.

15048 Moses I Frank—In San Antonio, undivided ½ interest in fractional block 2 lying s lots 1 to 12, blk 2.......... 4 [illegible]

BLOCK 3.

15056 Moses I Frank et al—In San Antonio, undivided ½ interest in fractional block 3, lying s of lots 1 to 12, blk 3.......... 4 [illegible]

BLOCK 4.

15061 Moses I Frank et al—In San Antonio, undivided ½ interest in fractional block 4, lying s of lots 1 to 12, blk 4.......... [illegible]

BLOCK 7.

15076 W W Woodcock—In San Antonio, lots 1, 2, 3, blk 7, imps and pp.......... [illegible]

15078 Savings and Loan Society—In San Antonio, lots 4, 5, blk 7.......... [illegible]

15079 Moses I Frank—In San Antonio, lot 6, blk 7.......... 4 [illegible]

BLOCK 9.

15096 Daniel O'Keefe—In San Antonio lots 19 se ½ lot 20, blk 9, imps and pp.......... 1 [illegible]

15094 P C Schley—Mortgagee's interest in San Antonio, lot 19, se ½ lot 20, blk 9.......... [illegible]

BLOCK 10.

15106 Nellie E Reed—In San Antonio, lots 21 and 22, blk 10.......... [illegible]

BLOCK 14.

15135 Moses I Frank et al—In San Antonio, lots 1, 2, 3, blk 14.......... [illegible]

BLOCK 16.

15162 Moses I Frank et al—In San Antonio, lot 5, blk 16.......... [illegible]

15169 Moses I Frank et al—In San Antonio, lot 16, blk 16.......... [illegible]

15171 Moses I Frank et al—In San Antonio, lot 18, blk 16.......... [illegible]

BLOCK 18.

[illegible] Moses I Frank et al—In San Antonio, lot 15, blk 18.......... [illegible]

BLOCK 21.

[illegible] Moses I Frank et al—In San Antonio, lots 4, 5, 6, blk [illegible]

BLOCK 24.

[illegible] M B and V G Finch—In San Antonio, lot 10, blk 24, and imps.......... [illegible]

[illegible] Moses I Frank—In San Antonio, lots 1, 2, 3, 4, [illegible]

[illegible] Jas Brock—In San Antonio, [illegible] 7, 8, blk 25.......... [illegible]

[illegible] Frank W [illegible]—In San Antonio, sw [illegible] ft lots [illegible] to [illegible], 26 imps and pp.......... [illegible]

BLOCK [illegible].

[illegible] Marie O'[illegible]—In San Antonio, sw [illegible] ft lots [illegible] to 24, blk [illegible]

BLOCK [illegible].

ence ¼. Nellie E C Rogers ¼—In San Antonio, pce of ld beg at a pt on the sw line of an alley dividing blk 32, about 185 ft nw fm 15th ave, th sw to E 16th st, nw to line dividing Clinton and San Antonio, th ne along said line to alley, th se to beg, por blk 32..... 1 11

[illegible] G E Bowles—In San Antonio, pce of ld ebg at a pt on sw l of E 17th st 28 ft nw fm 15th ave, th nw 20 ft sw 144.47 ft, se 48 ft, ne 140 ft to beg, portion blk 32..... 2 03

BLOCK 33.

[illegible] Alice E Hanson—In San Antonio, lots 19, 20, 21, 22, blk 33.... 5 12

BLOCK 34.

[illegible] William P Veuve and Mary C Hoffan—In San Antonio, lots 19, 20 21, blk 34..... 9 78

BLOCK 35.

[illegible] Moses I Frank et al—In San Antonio, lots 13, 14, 15, 16, 17, 18, 19, 20, 21, 22, 23, 24, blk 35.... 37 65

BLOCK 37.

[illegible] Louis Kesser Jr—In San Antonio, pce of ld beg at a pt on the nw line of 22d ave 40 ft sw fm E 17th st, th sw 35 ft by 120 ft nw, por blk 37, imps and pp..... 2 53

BLOCK 39.

[illegible] Morris Windt—In San Antonio, lots 19, 20, 21, 22, 23, 24, blk 39.. 20 91

BLOCK 40.

[illegible] Thomas H Gardiner—In San Antonio, lots 18, 19, blk 40.... 3 92

[illegible] Ida C Gardiner—In San Antonio, ne 75 ft lots 20 to 24 incl, blk 40, imps and pp..... 6 44

[illegible] Thomas M. Gardiner—In San Antonio, sw 65 ft lots 20 to 24 incl, blk 40, imps and pp..... 3 80

BLOCK 42.

[illegible] P H McGrew—In San Antonio, ne 40 ft lots 5 and 6, blk 42, also pce of ld beg at a pt on the se line of 15th ave 77 ft ne fm E 17th st, th ne 33 ft by 100 ft se por blk 42, imps and pp..... 2 52

BLOCK 46.

[illegible] Moses I Frank—In San Antonio, lots 7, 8, 9, 10, 11, 12, blk 46..... 26 49

[illegible] Moses I Frank—In San Antonio, lots 13, 14, 15, 16, 17, 18, blk 46..... 19 06

BLOCK 50.

[illegible] D Dunn—Mortgagee's interest in San Antonio, lots 11 and 12, blk 50..... 4 21

BLOCK 51.

[illegible] C W Coldwell—In San Antonio, ne 40 ft lots 9, 10, 11, 12, blk 51, imps..... 12 89

BLOCK 53.

[illegible] Jno Gillane—In San Antonio, re-subdivision of portion of block, 53, lot 11, blk 53..... 2 99

[illegible] A Atkins—In San Antonio, lots 10, 11, 12, blk 53, imps..... 2 98

BLOCK 54.

[illegible] Moses I Frank—In San Antonio, entire blk 54 (except re-subdivision lot 15)..... 25 54

BLOCK 56.

[illegible] P H McGrew—In San Antonio, lot 1, blk 56..... 1 66

BLOCK 62.

[illegible] Moses I Frank ¼, Henry Frank ¼, Henrietta Frank ¼, Hannah Cook ¼—In San Antonio, lots 15, 16, 17, 18, blk 62 . 12 87

BLOCK 63.

[illegible] W F Jones—In San Antonio, lot 1, also n ½ lot 2, blk 63, imps . 8 23

[illegible] W F Jones—In San Antonio, s ½ lot 2, also lot 3 in blk 63 .... 5 14

IN NORTHERN ADDITION.

BLOCK 67.

[illegible] Cath A J Foster—In N Addition, pce of ld beg at a pt on the se l of 21st ave 77.6 ft sw fm E 22d st, th sw 50 ft se 100 ft, sw 12.6 ft, se 25 ft, ne 62.6 ft, nw 125 ft to beg, por blk 67, and imps..... 9 77

[illegible] Hannah R Farnum—In N Addition, lots 30 and 31, blk 67.... 4 21

BLOCK 68.

[illegible] W A Spurlock—In N Addition, se 13.9 ft of lot 4, nw 11 3-12 ft of lot 5, blk 68 ..... 2 35

BLOCK 69.

[illegible]—Ruby W Davis—In N Addition, lot 16, blk 69..... 2 35

BLOCK 71.

[illegible] Elizabeth A Rogers—Mortgagee's interest in N Addition, pce of ld b'd ne by E 22d st, se by 17th ave, sw by E 22d st, and nw by ld f F A Leach, por blk 71 ..... 85 60

[illegible] Cath Schaupp — Mortgagee's interest in Kennedy tract (Knowles & Potter sub), lot 5, blk K..... 3 53

[illegible] Adam Follrath—In Kennedy tract (Knowles & Potter sub) lot 4, blk M, and imps .. 1 71

[illegible] A H Breed—In Kennedy tract (Knowles & Potter sub), pce of ld beg at a pt on the nw l of 27th ave, 50 ft sw fm E 10th st, th sw 25 ft by 75 ft, nw por blk O, imps and pp..... 3 14

[illegible] E E Potter—In Kennedy tract (Knowles & Potter sub), lots 2, 3, 4, blk R..... 12 86

[illegible] E E Potter—In Kennedy tract (Knowles & Potter sub), lot 6, blk R..... 3 60

[illegible] Ida Rosa Medeiros—In Kennedy Tract (Knowles & Potter sub) lot 1, blk T..... 2 35

IN SHELL MOUND TRACT.

[illegible] Jno Tierney—In Shell Mound tract, ne 50 ft, lot 1, blk B.. 6 28

[illegible] John H Jones—In Shell Mound tract, pce of ld beg at a pt on the s l of Kennedy st, 100 ft s fm Dennison st, th s 25 ft by 125 e, por blk B..... 2 23

[illegible] N C Lasson—Mortgagee's interest in Shell Mound tract, sw 25 ft lot 1, also ne 50 ft lot 3, blk C..... 5 45

[illegible] E L Gifford—In Shell Mound tract, pce of ld beg at a pt on the w l of Kennedy st, 50 ft s from Dennison st, th s 50 ft by 100 ft w, por blk D, imps and pp 3 14

IN CANNON TRACT.

[illegible] Bernard Sperry—In Cannon tract, pce of ld beg at a pt on the sw l of E 15th st, 282 4-10 ft nw fm 23d ave, th nw 75 ft by 150 ft sw, and imps..... 14 72

[illegible] H and S C Ferguson—In Cannon Tract, pce of ld beg at a pt on the ne l of E 14th st, 154 ft se fm 23d ave, th se 20 ft, se 26 ft by 100 ft ne and imps..... 16 59

IN BERNAMAYOU PLAT.

[illegible] Avenue Methodist Church —In Bernamayou plat, pce of ld beg at intersection of the l of E 15th st with se l of 20th ave, th ne 90 ft by 107 6-10 ft, por blk D, imps and pp.... 2 48

[illegible] & THOMAS TRACT.

[illegible] Post—

lot 7 and s 20 ft of lot 8, blk L-299 and imps 19 11

BLOCK N-301.

3199 John H Jacobson—In Curtis and Williams Tract, lot 6, blk N-301 and imps 83

3200 J C Hughes—Mortgagee's interest in Curtis and Williams Tract, lot 6, blk N-301 and imps 7 04

BLOCK I-302.

3240 F Guild, Jr.—Mortgagee's interest in Curtis and Williams Tract, w 27½ ft lot 14, blk I-302 and imps 2 68

BLOCK J-303.

3245 Sarah E Henderson—½ Ellen Stewart ½, in Curtis and Williams Tract, lot 4, blk J-303 and imps 1 06

3247 Mary J McNeil—In Curtis and Williams Tract, w ½ lot 5, blk J-303 and imps 3 87

3251 Mary J McNeil—Mortgagee's interest in Curtis and Williams Tract, e 25 ft lot 5, blk J-303 and imps 4 25

BLOCK K-304.

3261 Isabella J Martin—In Curtis and Williams Tract, lots 1 and 2, blk K-304 and imps.......... 17 08

3274 William Morck—In Curtis and Williams Tract, lot 11, blk K-304, imps and pers prop.... 1 72

BLOCK H-310.

3332 Margaret Dailey—In Curtis and Williams Tract, n ½ lot 6, blk H-310 and imps.......... 8 51

3345 Magdalena Deme—In Curtis and Williams Tract, e 25 ft s ½ lot 6 and w 25 ft s ½ lot 7, blk H-310 and imps.......... 4 78

BLOCK 315.

3392 Cornelius Garity—In Gunn Tract, lot 6, blk 315 and imps. 12 68

3392 Cornelius Garity—Pers prop .. 1 72

3393 Christ Goermer—In Gunn Tract lot 7, blk 315, imps and pers prop 1 72

BLOCK 323.

3477 Bartlett Morgan and S J Alden—In Milton Tract, lot 19 and w ½ lot 18, blk 223.......... 3 47

BLOCK 321.

3615 H E Jones—In Milton Tract, lot 46, blk 321, imps and pers prop 2 95

BLOCK 440.

3541 Helen M. Chase—Pce of ld beg at a point on s line 3d st 87½ ft w from Market st, th w 50 ft, s 194 ft, e 75 ft, n 50 ft, w 25 ft, n 144 ft to beg, por blk 440 and imps 9 33

3543 W W Chase—Pce of ld beg at a point on w line of Market st 144 ft s from 3rd st, th w 62 5-12 ft, s 77 92-100 ft, se 63 6½-12 ft, n 89 3-12 ft to beg, por blk 440 and imps 7 09

BLOCK 441.

3551 Thomas Murray—In E Bigelow's sub of por of blk 441, lot 16, blk 441 and imps.......... 1 55

BLOCK 442.

3580 Bridget Stokes—In Adeline and Market st Homestead, lot 27, blk 442 and imps 6 81

BLOCK 443.

3609 Bridget Quinn—In Adeline and Market st Homestead, lots 39, 40, blk 443 and imps.......... 90

3611 Maria O'Brien—In Adeline and Market st Homestead, lot 41, blk 443 .... 1 57

3612 Thomas E Hansen—Pce of ld beg at a point on w line of Linden st 79 5-12 ft n from 1st st, th n 89 7-12 ft by 132 ft w, por blk 443 91

3616 Thomas E Hansen—Pce of ld beg at the nw cor of 1st and Linden sts, th n 79 5-12 ft, w 132 ft, s 79 5-12 ft, e 132 ft to beg, por blk 443 95

BLOCK 446.

3678 J E Merritt, extr—Mortgagee's interest in Briggs Tract, lots 1 to 5 inc, blk 446.......... 1 58

BLOCK 450.

3698 Kimball G Easton—In re-subdivision of blk 450, lot 3, blk 450 .... 2 21

3711 Bridget Smith—In sub-division of blk 450, lot 16, blk 450...... 2 51

BLOCK 455.

3774 Bridget J Manning—In Gibbons property revised, lot 20, blk 455 and imps 89

BLOCK 456.

3782 J A A Sander—Entire fractional blk 456 and imps.......... 95

BLOCK 28-465.

3793 John Harrington—In Plot 406 fractional lots 14, 15 and lot 16, blk 28-465 and imps.......... 5 07

BLOCK 465.

3808 Frank M Mosher—In Gibbons property revised, lot 16, blk 465 and imps 4 23

3823 Thomas Letford—In Gibbons property revised, lot 32, blk 465 and imps 9 10

BLOCK 466.

3851 Patrick Joice—In Gibbons property revised, lot 28, blk 466 and imps 3 95

BLOCK H-468.

3869 Sarah R Isaacs—In Bay View Homestead, lot 6, blk H-468 and imps 2 15

BLOCK E-471.

3993 M Larkin—Mortgagee's interest in Bay View Homestead, lot 14 and s 8¾ ft of lot 15, blk E-471 and imps 1 92

4014 George Duncan No 1—In Bay View Homestead, lot 33, blk E-471 .... 2 50

BLOCK 472.

4049 John B Morrison—In map of double blk 472, lot 21, blk 472.. 2 22

4049 John B Morrison—In map of double blk 472, lot 34 and imps 2 79

BLOCK 476.

4081 A R McDonald—In Briggs tract lot 25, blk 476 and imps....... 2 63

BLOCK 477.

4091 Abbie B Woodward—In Briggs Tract, lot 6, blk 477.......... 2 79

4091 Abbie B Woodward—In Briggs Tract, lot 7, blk 477.......... 2 79

4091 Abbie B Woodward—In Briggs Tract, lot 8, blk 477.......... 2 80

4097 H J Maxwell—In Briggs Tract, lots 4, 5, 16, 17, blk 477........ 3 12

4096 William Maxwell—Mortgagee's interest in Briggs Tract, lots 4, 5, 16, 17, blk 477.......... 7 06

BLOCK 478.

4119 Jacob Greenhood—In Adeline and Market st Homestead, lot 7, blk 478 and imps.......... 1 99

BLOCK 479.

4141 John Moore—Pce of ld beg at a point on e line Chestnut st 130 ft s from 5th st, th s 56 ft by 133 ft e, por blk 479 and imps 1 20

BLOCK P-480.

4165 M Parenti—In Adeline and Market st Homestead, lot 13, blk P-480.......... 99

BLOCK 482.

4342 Lorenzo Baratini—In Hardy's addition to Adeline and Market st Hd, lot 9, blk 482 and imps 18 55

4343 Lorenzo Baratini—In Hardy's addition to Adeline and Market st Hd, lot 10, blk 482 and imps 10 23

4342 Lorenzo Baratini—Pers prop.. 2 96

BLOCK 483.

4399 Bartlett Morgan—Pce of ld beg at a point on w line Market

lot 29, blk 489, and imps...... 15 39

BLOCK 491.

4470 Abbie B Woodward—In Briggs Tract, lot 8, blk 491.......... 1 40

4471 Nettie L Price—Mortgagee's interest in Briggs Tract, lot 8, blk 491 .... 1 50

BLOCK 493.

4530 J N Knowles (trustee)—Pce ld beg at a point on the n line 5th st 60 ft e from Center st, th e 25 ft by 100 ft n, por blk 493 .... 3 71

BLOCK 494.

4542 J J Crowley—Mortgagee's interest in map of re-division of city blk 494, lot 10, blk 494.... 1 72

4551 John F Von Glahn—In map of Re-division of city blk 494, lot 18, blk 494, imps and pers prop 1 74

4554 John Lynch—In map of Re-division of city blk 494, lot 20, blk 494 and imps 21 70

BLOCK 498.

4661 Joseph F Kenney—In Gibbons poperty revised, lots 15, 16, blk 498 and imps 3 48

BLOCK 26-503.

4761 Alice Godfrey—In plot 406, lots 10, 11, 12, 13, blk 26-503 and imps 36 11

4766 Peter O'Conner—In plot 406, lot 25, blk 26-503 and imps.......... 4 52

BLOCK 33-505.

4803 Cath Larseneur—In plot 406, Pce of ld beg at a point on w line Wood st 125 ft n from Atlantic st, th n 25 ft by 100 7½-12 ft w, por blk 33-505 and imps 96

BLOCK 39-506.

4854 Carrie McKeene—In plot 406, lot 32, blk 39-506 and imps.......... 2 99

BLOCK 45-509.

4883 John W Kearney—In plot 406, lot 3, blk 45-509 and imps.... 3 92

4901 O F Sites—Mortgagee's interest in plot 406, lots 2 and 3, blk 46-576, and imps.......... 5 83

BLOCK 41-517.

4905 O F Sites—Mortgagee's interest in plot 406, lot 20, blk 41-517 1 59

BLOCK 43-519.

4911 Moynehan & Aitken—In plot 406, lot 5, blk 43-519 .... 6 23

4911 Moynehan & Aitken—In plot 406, lot 6, blk 43-519.......... 5 08

4911 Moynehan & Aitken—In plot 406, lot 7, blk 43-519 .... 5 08

4911 Moynihan & Aitken—In plot 406, lot 8, blk 43-519.......... 5 08

BLOCK 36-521.

4942 Morris Hennessy—In plot 406, lot 12, blk 36-521 and imps.. 10 80

4942 Morris Hennessy—Pers prop.. 2 95

4942 Morris Hennessy—In plot 406, lot 13, blk 36-521.......... 3 95

BLOCK 30-523.

4956 P W Fonda—In plot 406, lots 13, 14, 15, blk 30-523 and imps.. 77

BLOCK 526.

5014 Hibernia Savings and Loan Society—Mortgagee's interest in Gibbons property at Point, lots 35 and 36, blk 526.......... 17 95

BLOCK 527.

5030 William Wittland—Pce of ld beg at a point on n line Railroad ave 100 ft e from Campbell st, th e 23 25-100 ft, n 48 50-100 ft, ne 61 02-100 ft, ne 36 9-12 ft, w 32 ft, s 38 9-12 ft, w 6 ft, s 88 8-12 ft, th s 41 11-12 ft to beg, por blk 527.......... 4 78

BLOCKS 533, 534.

5129 S W Fuller—Pce of ld beg at a point on the n line of Railroad ave 150 ft e from Kirkham st, th e 62 ft by an average depth of 145 ft n, por blks 533, 534, and imps 18 02

5146 G P and M A Lare—Pce of ld beg at a point on the s line of 8th st 86 5¾-12 ft w from Union st, th w 30 ft by 121.1 ft s, por blks 533 and 534 and imps 1 48

5158 C Cellarans—Mortgagee's interest pce of ld beg at a point on the s line of 8th st 155 ft e from Kirkham st, th e 29 ft by 146 5-12 ft s, por blks 533 and 534 .... 9 44

BLOCKS 535-536.

5197 Mary A Streeter—Pce of ld beg at a point on the s line of 8th st 40 ft e from Union st, th e 30 ft by 112 ft s, por blks 535 and 536, and imps 36 01

5200 L E Ryan—Pce of ld beg at a point on the e line of Union st 153 11-12 ft n from Railroad ave, th n 25 ft by 100 ft e, por blks 535 and 536 and imps...... 3 22

BLOCKS 537-538.

5227 M L Vieria—In redivision of blks 537, 538, lot 5, blk 538, and imps 13 73

BLOCK 548.

5438 Daniel F Hughes—Pce of ld beg at a point on the n line of 8th st 133 4-12 ft e from Union st, th e 33 4-12 ft by about 88 ft n, por blk 548 and imps...... 7 63

BLOCK 550.

5529 Ellen T Thompson—In Scott property, n 19 ft of lot 14 and s 13 ft of lot 15, blk 550, imps and pers prop 5 38

5533 W J Partridge—In Scott property, n 20 ft of lot 18 and s 10 ft of lot 19, blk 550 and imps.. 7 83

BLOCK 551.

5577 Charlotte A French—In plot 365 e ½ of lot 16, blk 551 and imps 7 85

BLOCK 552.

5619 F A & E Madison—In 8th st Tract, lots 12, 13, 14, blk 552, and imps.......... 10 16

5636 Carrie M Shoennemann—In 8th st Tract, pce of ld beg at a point on the s line of 10th st 138 w from Cypress st, th w 7 ft, s 120 ft, e 32 ft, n 20 ft, w 25 ft, n 100 ft to beg, por blk 552 .... 3 38

5643 Julia Cotter—In 8th st tract, lot 27, blk 552 and imps........ 12 29

BLOCK 556.

5701 Augusta Olsen—Pce of ld beg at the ne cor of Peralta and 9th sts, th n 27 ft by 115 feet deep, e por of blk 556, and imps.... 9 33

BLOCK 557.

5776 John C Spencer—In Ziegenbein property, pce of ld beg at a point on the e line of Chester st 123 1 1-3-12 ft n from 9th st, th n 54 ft by 125 ft, e por blk 557 and imps 3 72

5784 Home Security Bldg & Loan Assn—Mortgagee's interest in Ziegenbein property, lot 19, blk 537, and imps.......... 10 41

5800 M O'Brien—Pce of ld beg at a point on the n line of 9th st 129 3-12 ft w from Center st, th w 40 ft by 82 9-12 ft n, por blk 557, and imps 21 10

BLOCK 558.

5807 J and A Quinlan—In Center st home lots, w 26 5-12 ft of lot 3, blk 558 and imps 4 12

5823 Antonio Gilardin—In Center st home lots, w 26 ft of lot 20, blk 558 and imps 65

5822 Antonio Gilardin—Pers prop.... 2 34

BLOCK 559.

5866 N T Smith—Mortgagee's interest in Center st home lots, e 30 ft of lots 24, blk 559 and imps 8 77

5874 Letitia Rountree—In 8th st tract, w ½ of lot 2, blk 559 and imps 1 89

BLOCK K-560.

K-530 .... 19 93

BLOCK 562.

5972 J G Thiess—Pce of ld beg at a point on the w line of Magnolia st 152 1¾-12 ft s from 12th st, th s 27 4½-12 ft by 123 3-12 ft, w por blk 562, imps and pers prop 2 96

BLOCK 563.

5979 Winnifred A Perry—Pce of ld beg at the ne cor of 10th and Magnolia sts, th s 40 ft by 118 8-12 ft, n por blk 563 and imps 15 48

BLOCK 564.

5994 Felix Marcuse—Pce of ld beg at a point on the s line of 12th st 120 ft e from Adeline st, th e 30 ft by 98 9-12 ft, s por blk 564, imps and pers prop........ 2 96

BLOCK E-566.

6041 E S Shakespear—In Oakland Central Homestead, S 44 9-12 ft of lot 9, blk E-566, imps and pers prop 2 96

BLOCK C-570.

6126 A C Stoddart—In Oakland Central Homestead, s 25 ft of lot 6, blk C-570 and imps..... 3 78

6128 Hester A Dart—In Oakland Central Homestead, lot 7 and n 25 ft of lot 8, blk C-570, imps and pers prop 9 06

6137 Emily A P Smith—In Oakland Central Homestead, n 20 ft of lot 18 and s 20 ft of lot 19, blk C-570 and imps 45 14

6137 Emily A P Smith—Pers prop.. 10 28

BLOCK 572.

6166 Emma Allardt—Pce of ld beg at a point on the w line of Linden st 175½ ft s from 14th st, th s 65 ft, w 264 ft, n 102 ft, e 112 ft, s 35 ft, e 152 ft to beg, por blk 572, and imps.......... 15 79

6168 Emma Allardt—Pce of ld beg at a point on the w line of Linden st 179 6-12 ft n from 12th st, th n 58 ft by 132 ft w, por blk 572 .... 3 46

BLOCK 573.

6202 Oakland Bank of Savings—Mortgagee's interest pce of ld beg at a point on the e line of Adeline st 129 6-12 ft n from 12th st, th n 109 ft by 122 ft e, por blk 573 .... 10 32

6208 Lucien H Sly—Pce of ld beg at a point on the w line of Chestnut st 166 6-12 ft n from 12th st, th n 25 ft by 132 ft w, por blk 573, and imps 6 61

6213 Emma C W Allardt—Pce of ld beg at a point on the w line of Chestnut st 159 10¼-12 ft s from 14th st, th s 50 ft by 100 ft w, por blk 573 .... 3 50

BLOCK 575.

6238 J A McKenzie—In City Survey No 1069, pce of ld beg at a point on the s line of 14th st 55 6-12 ft w from Magnolia st, th w 26½ ft by 90 6-12 ft s, por lots 2 and 3, blk 575, and imps 2 75

6249 G Carli—In City Survey No 1069, lot 4 and w 2 1-12 ft of lot 3, blk 575, and imps........ 9 32

BLOCK A-580.

6388 Sarah A Stone—In Peralta and Center st lds, lot 19, blk A-580 .... 2 91

6388 Sarah A Stone—In Peralta and Center st lands, lot 20, blk A-580 .... 3 34

BLOCK B-580.

6406 Emma Fossard—Pce of ld beg at a point on the e line of Peralta st 114 58-100 ft n from 12th st, th e 121 40-100 ft n 34 72-100 ft, w 110 ft, s 34 72-100 ft to beg, por of blk B-580 .... 7 37

6410 Marie Meyer—Pce of ld beg at a point on the e line of Peralta st 34 72-100 ft s from 13th st, th s 34 72-100 ft, e 110 ft, n 34 72-100 ft, w 100 ft to beg, por of blk B-580.......... 8 96

BLOCK 581.

6423 Jennie L Marshall—In Peralta and Center st lands, lots 27, 28, blk 581 .... 2 74

BLOCK 585.

6550 Jos Grandelmeyer — In redivision of blk 585, etc., lot 3, blk 585 94

BLOCK 591.

6697 Francis J Woodward—In Galindo tract, pce of ld beg at a point on the e line of Filbert st 185 17-100 ft s from 16th st, th s 50 ft by 125 ft e, por of lots 3, 4, blk 591, and imps.... 14 45

BLOCK 595.

6771 Nellie X Putnam—In Market st tract, bet 16th and 18th sts, lot 3, blk 595, imps and pers prop 4 17

6774 Kate S Wise—In Market st tract, bet 16th and 18th sts, lot 5, blk 595, and imps........ 5 60

6774 Kate S Wise—Pers prop......... 2 84

BLOCK 596.

6794 John F Nordhausen—Pce of ld beg at the sw cor of 18th st and Linden st, th s 136 ft by 132 ft deep w, por blk 596 and imps 13 97

BLOCK 9-603.

6899 Corinne E Wood 4-7, Louise A Wood 3-7—In Bagge tract, lot 7, blk A-603.......... 3 36

6899 Corinne E Wood 4-7, Louse A Wood 3-7—In Bagge tract, lot 8, blk A-603 .... 5 07

BLOCK B-603.

6926 John B Carrington—In Bagge tract, lot 14, blk B-603, imps and pers prop 3 56

6928 Lydia Hubley—In Bagge tract, lot 15, blk B-603, imps and pers prop 1 72

BLOCK B-605.

6944 Edward Arents—Pce of ld beg at the sw cor of 19th and Cypress sts, th w 123 9-12 ft, s 52 4½-12 ft, e 13 3-12 ft, s 52 4½-12 ft, e 136 4½-12 ft, n 104 9-12 ft to beg, por blk B-605 .... 1 45

BLOCK 609-610.

6993 Margaret A Bentley—In Surrhyne tract, lot 14 and e 10 ft of lot 13, blk 609-610 and imps 7 11

6993 Margaret A Bentley—Pers prop 1 72

BLOCK A-611.

7046 Geo H Pitts—Mortgagee's interest in Adeline street property, lot 6, blk A-611.......... 1 85

7047 Geo H Pitts—In Adeline street property, lot 7, blk A-611...... 1 08

7049 Bart Morgan—In Adeline street property, lot 8, blk A-611 and imps 5 59

7050 O J and G E Mullen—In Adeline street property. lot 9, blk A-611 and imps 5 58

7059 Geo H Pitts—In Adeline street property, lot 16, blk A-611...... 1 84

BLOCK 611.

7076 L S Burchard—In Barstow tract, n 10 ft of lot 1 and s 20 ft of lot 2, blk 611.......... 2 11

BLOCK 612.

7079 Geo H Pitts—In Adeline street property, lots 1, 2, 3, 5, 7, 8, blk B-612 .... 4 01

7081 Geo H Pitts—In Adeline street property, lot 6, blk B-612...... 2 11

7093 Kate McMann — In Barstow tract, lots 2, 3, blk 612, imps and pers prop 2 24

7099 James L Ransome—In Barstow tract, s 30 ft of lot 5, blk 613 and imps 2 88

7101 M F Griffin—Mortgagee's interest in Barstow tract, s 30 ft of lot 5, blk 613.......... 3 77

imps 99

BLOCK 613.

7141 Catherine P Dillon—In Barstow tract, lot 2, blk 613 and imps.. 2 43

7141 Catherine P Dillon—pers prop. 1 72

BLOCK 614.

7191 H Knoche—Mortgagee's interest in Jahn tract, lot 15 and n 18 2-12 ft of lot 16, blk 614.. 5 95

7195 Henry Knoche—In Jahn tract, lots 17, 18, 19 and s 31 10-12 ft of lot 16, blk 614 .... 7 33

BLOCK 617.

7250 J H Fones—Pce of ld beg at a point on the n line of 21st st 100 ft w from Myrtle st, th w 25 ft by 95 10¼-12 ft n, por blk 617 and imps 97

BLOCK F-618.

7274 R C Perrien—In northern extension, pce of ld beg at a point on the e line of Linden st 125 ft s from 22nd st, th s 36 44-100 ft by 125 ft e, por blk F-618 and imps 64

BLOCK 619.

7284 R and C Harrower—Pce of ld beg at a point on the e line of Chestnut st 145 ft s from 22nd st, th s 50 ft by 92 ft e, por blk 619 and imps.......... 5 34

7294 George E Maloon—Pce of ld beg at a point on the w line of Linden st 81 6-12 ft n from 21st st, th n 50 ft by 172 ft w, por blk 619 and imps.......... 7 19

BLOCK W-628.

7344 C W McAfee—In Northern Extension, lot 7, blk W-628...... 1 64

7344 C W McAfee—In Northern Extension, lot 8, blk W-628...... 1 64

7344 C W McAfee—In Northern Extension, lot 9, blk W-628...... 1 64

7344 C W McAfee—In Northern Extension, lot 10, blk W-628 .... 1 64

7344 C W McAfee—In Northern Extension, lot 17, blk W-628...... 1 64

7344 C W McAfee—In Northern Extension, lot 18, blk W-628...... 1 64

7344 C W McAfee—In Northern Extension, lot 19, blk W-628 .. 1 64

7344 C W McAfee—In Northern Extension, lot 20, blk W-628...... 1 64

BLOCK V-629.

7345 Maurice M Cleveland—In Northern Extension, lot 6, blk V-629 .... 1 64

7345 Maurice M Cleveland — In Northern Extension, lot 16, blk V-629 .... 1 64

7353 A Livingston—In Northern Extension, n ½ of lot 18, blk V-629 .... 1 08

BLOCK 630.

7365 A H Hobson—Mortgagee's interest in Adeline st lots, lot 9, blk 630 .... 1 04

7392 Samuel H Wilson—In Adeline st lots, lot 46, blk 630 .... 1 08

BLOCK 631.

7419 Cecile Hobro—In Adeline street lots, lot 36, blk 631.......... 1 64

7425 Mrs Rose Pierce—In Adeline street lots, lot 41, blk 631...... 1 64

BLOCK 632.

7434 George E Bayles—Pce of ld beg at a point on the e line of Adeline st 238½ ft s from 24th st, th s 38 6-12 ft by 127 ft e, por blk 632 and imps.......... 9 09

7434 George E Bayles—Pers prop... 2 34

BLOCK H-634.

7459 Bernard Schneider—In Northern Extension, e 25 ft of w 50 ft of lots 19 and 20, blk H-634 .... 3 09

BLOCK 636.

7507 Georgine O. Larsen—In Market st lots, lot 13 and s 3 ft of lot 14, blk 636, and imps.......... 1 23

BLOCK E-638.

7606 Daniel Keefe—In Northern Extension, pce of ld beg at a point on the e line of Filbert st 250 ft s from 26th st, th s 25 ft by 125 ft e, por lots 5 and 6, blk E-638, and imps. 83

BLOCK K-639.

7628 Elizabeth Becker—In Northern Extension, pce of ld beg at a pt on the s l of Linden st, 201 ft n fm 21th st, th 33 4-12 ft by 125 ft e, por lots 4 and 5, blk K-639 and imps . 7 37

7629 F D Elwell—In Northern Extension, pce of ld beg at a pt on the e l of Linden st 226 ft s fm 26th st, th s 33 4-12 ft by 125 ft e, por lot 6, blk K-639, also pce of ld beg at a pt on the e l of Linden st 234 4-12 ft n fm 24th st, th n 33 4-12 ft by 125 ft e, por lots 5 and 6, blk K-639, imps and pp.......... 4 78

7632 Sarah A Homager—In Northern Extension, pce of ld beg at a pt on the e l of Linden st 166 8-12 ft s fm 26th st, th s 33 4-12 ft by 125 ft e, por lot 7, blk K-639 and imps.......... 3 98

BLOCK 640.

7678 F A Senfert—Mortgagee's interest in pce of ld beg at a pt on the w l of Linden st, 200 n fm 24th st, th n 25 ft by 132 ft w, por blk 840.......... 3 08

BLOCK 641.

7684 R Harrower—Mortgagee's interest in pce of ld beg at a pt on the n l of 24th st 50 ft w fm Chestnut st, th w 48 ft by 100 ft n, por blk 641........ 5 32

BLOCK Q-643.

7705 Mary E Flatt—In Northern Extension, pce of ld beg at a pt on the n l of 24th st 100 ft e fm Union st, th e 33 3-12 ft by 33½ ft n, por lots 1 and 2, blk Q-643 .... 1 92

7713 Sheldon Pomeroy—In Northern Extension, pce of ld beg at a pt on the n l of 24th st 133 3-12 ft e fm Union st, th e 33 3-12 ft by 162½ ft n, por lots 11 to 14, blk Q-643.......... 2 79

7715 Sylvan L Cook—In Northern Extension, pce of ld beg at a pt on the w l of Magnolia st 109 6-12 ft n fm 24th st, th n 54 ft by 100 ft w, por lots 13 and 14, blk Q-643 .... 3 95

BLOCK S-648.

7749 Ellen Stewart and S J Henderson—In Northern Extension, lots 5, 15, blk S-648 76

7754 Thomas J Walsh—In Northern Extension, n 50 ft of lot 12, blk S-648.......... 3 08

BLOCK R-649.

7762 Julius Jacobs—In Nothern Extension, w 58 3-12 ft of lots 1 and 2, blk R-649.......... 4 53

7770 Samuel T Alexander—In re-division of blk 649, lot 1, blk R-649.......... 62

7780 Robert Stitt—In re-division of blk 649, lot 7, blk R-649 .... 2 22

7781 Robert T Stitt—In re-division of blk 649, lot 8, blk R-649 ..... 3 21

7790 William McGuire—In re-division of blk 649, lot 13, blk R-649 2 21

7790 William McGuire—In re-division of blk 649, lot 14, blk R-649 2 21

7790 William McGuire—In re-division of blk 649, lot 15, blk R-649 2 21

7790 William McGuire—In re-division of blk 648, lot 16, blk R-649 2 50

BLOCK M-652.

7829 Francis A Bell—In Northern Extension, pce of ld beg at the se cor of 28th st and Chestnut sts, th e 36 8-12 ft by 100 ft s, por blk M-652 and imps 12 53

BLOCK C-655.

7874 William P Cerini—In Northern Extension, n 36 6-12 ft of lot 3, blk C-655.......... 5 27

7875 Francis M Cerini—In Northern Extension, s 16 8-12 ft of lot

BLOCK B-657.

7937 Jane R Ross—In Golden Gate Hd, w 50 ft of lots 13 and 14, blk B-657 and imps.......... 3 37

BLOCK H-662.

8017 K Griffin—In Peralta Hd, lot 5, blk H-662 .... 7 37

8018 A M Simpson—In Peralta Hd, e 101 3-12 ft of lot 6, blk H-662 7 37

BLOCK G-666.

8086 Mrs E A Wright—In Peralta Hd, w 25 ft of e 100 ft of lot 1, blk G-666 and imps.......... 2 79

8094 M Genasci—Mortgagee's interest in Peralta Hd, lot 8, blk G-666 .... 3 71

BLOCK F-667

8129 Lillian Young—In Peralta Hd, pce of ld beg at a pt on w l of Adeline st, 275 ft s fm 32d st, th s 25 ft by 128¾ ft w, por lots 4 and 9, blk F-667. .... 2 27

8130 C A Johnson—Mortgagee's interest in Peralta Hd, pce of ld beg at a pt on w l of Adeline st, 275 ft s fm 32d st, th s 25 ft by 128¾ ft w, por lots 4 and 9, blk F-667.......... 1 59

BLOCK C-668.

8136 James Rafferty—In Peralta Hd, s 25 ft lot 3, blk C-668 .... 2 79

8146 Charles A Bon—In Peralta Hd, pce of ld beg at a pt on s l of 32d st 85 1-3 ft w fm Chestnut st, th w 33 1-3 ft by 100 ft s, por lot 7, blk C-668.......... 3 95

8157 Mary Lynch—In Peralta Hd, s 25 ft of e 127 ft of lot 9, blk C-668.......... 61

8161 Flora A Morrill—In Peralta Hd, s 25 ft of lot 10 and n 150 ft of lot 11, blk C-668.......... 4 23

BLOCK 670.

8238 Lizzie J Snyder—In Glascock tract, lots 46 and 48, blk 670.. 77

BLOCK 671.

8245 Delia Kelley — In Glascock tract, lot 7, blk 671 and imps 12 80

BLOCK 675.

8284 Fortin Brick Co—Mortgagee's interest in Watts tract, s 50 ft of n 75 ft of lot 2, blk 675 .. 3 94

8307 E D Buffington—In Glascock tract, lot 23, blk 675.......... 5 10

8307 E D Buffington—In Glascock tract, lot 24, blk 675.......... 5 10

BLOCK 677.

8331 Robert C Simpson—In Watts' tract, w 131½ ft of lot 1, blk 677 .... 4 79

8331 Robert C Simpson—In Watts' tract, lot 2, blk 677 .... 3 71

8336 Manuel Rodrigues—In Watts' tract, n 25 ft of lot 4, blk 677 3 37

8343 William Watts, est of—In Watts' tract, n 25 ft of lot 9, blk 677 .... 3 65

8350 J C Simpson—In Watts' tract, n ½ lot 11, blk 677, also pce of ld beg at a pt on w l of Adeline st 25 ft n fm 32d st, th n 25 ft by 100 ft w, por lot 12, blk 677; also in Watts' tract, s ½ of lot 11, blk 677 and n 50 ft lot 12, blk 677, and w 23 3-12 ft of s 50 ft of lot 12, blk 677, and e 1 7-12 ft of lot 1, blk 677, imps and pp 74

8351 Edward L Rose—Mortgagee's interest in Watts' tract, n ½ of lot 11, blk 677; also pce of ld beg at a pt on w l of Adeline st 25 ft n fm 82d st, th n 25 ft by 100 ft w, por lot 12, blk 677; also in Watts' tract, s ½ of lot 11, blk 677, and w 23 3-12 ft of s 50 ft of lot 12, blk 677, n 50 ft of lot 12, e 1 7-12 ft of lot 1, blk 677, and imps.......... 15 78

BLOCK 678.

8358 Emma F Turner — In Watts' tract, n ½ of lot 2, blk 678.. 5 66

BLOCK 680.

8372 Mary F Doyle—In Watts' tract e 75 ft of lot 1, blk 680.......... 1 46

8374 Mary F Doyle—In Watts' tract w 50 ft of e 125 ft of lot 1, blk 680 .... 2 63

BLOCK 681.

8395 Jno F Davis—Mortgagee's interest in Watts' tract, s ½ of lot 5, blk 681.......... 1 34

BLOCK 682.

8412 J McGinn—In Watts' tract, s ½ lot 4, blk 682.......... 5 08

8436 Susan A Gray—Mortgagee's interest in Watts' tract e 112 ft of lot 12, blk 682 and imps . 10 68

BLOCK 688.

8516 Cecil J Mills—pce of ld beg at a pt on n l Division st. 209 ft e fm Pine st, th e 30 ft by 130 ft n, por blk 688.......... 5 05

BLOCK 695

8607 J K Jeffress—Mortgagee's interest pce of land beg at the sw cor of Wood and Taylor sts, th w 100 ft by 111½ ft deep s, por blk 695.......... 2 39

BLOCK 696.

8635 Ellen Harrington—In Casserly tract at Point, except por assessed to Hager, lot 25, blk 696 and imps 11 10

8685 Ellen Harrington—In Casserly tract at point w 26 ft of lots 26 and 27, blk 696 and imps . 7 67

8636 Annie Hager—In Casserly tract at point E 76½ ft of lots 26 and 27 and s 1 3-12 ft of e 76½ of lot 25, blk 696 and imps..... 21 11

BLOCK 697.

8659 John Harrington—In Casserly tract at point lot 19, blk 697 and imps.......... 11 96

8660 Norwegian and Danish Methodist Episcopal Church—In Casserly tract at pt lots 20 and 21, blk 697 and imps 6 37

BLOCK 699

8711 Mrs E A Potter—Pce of ld beg at a point on s l of Seward st 200 ft w fm Peralta st, th w 30 ft by 80 ft s por blk 699 and imps. 7 79

BLOCK 700

8740 Asa Fisk and A A Freeman—pce of ld beg at a point on s l of Seward st 124 ft w fm Campbell st, th w 33 ft by 80 ft, s por blk 700 and imps... 13 68

BLOCK 701.

8756 John Mallett—Pce of ld beg at a point on the n l of Taylor st 100 ft e fm Wood st, th e 100 ft by 156 5-12 ft n, portion blk 701 and imps.......... 1 33

8756 John Mallett—Pers prop........ 1 72

BLOCK 711.

8938 Edward Johnson—In Harvey tract, lots 4 and e ½ of lot 5, blk 711 and imps 8 65

8938 Edward Johnson—Pers prop... 2 95

BLOCK 714.

9003 Hannah Daly—In Oakland Point Homestead, w 25 ft of s 100 ft of lot 2, blk 714 and imps 5 36

BLOCK 716.

9054 Catherine Connerton—In plot 401 pce ld beg atnw cor Lincoln and Wood sts, th n 27 ft by 102½ ft w, portion blk 716 and imps.......... 11 95

9062 A Dehertoghe—Mortgagee's interest in plot 401, pce of ld beg at a point on w l of Wood st, 52 ft n fm Lincoln st, th n 26 ft by 102½ ft w, por blk 716 .... 4 38

9065 William Ladd—In plot 401 pce ld beg at a point on w l Wood st 130 ft n fm Lincoln st, th n 26 ft by 102½ ft w, por blk 716 and imps.......... 8 79

BLOCK 724.

9096 Ellen O'Connell—In Garden Tract, lot 6, blk J-724 and imps.......... 6 92

pce ld beg at point on w l of Campbell st, 75 ft s fm Fourteenth st, th s 33 3-12 ft by 100 ft w, por blk 725 and imps.... 4 90

BLOCK I-725.

9146 William Dix—In part of tract 333, lot 9, blk I-725 and imps.. 71

9154 J R Kaelin—Mortgagee's interest in part of tract 333, lot 4, blk I-725.......... 32 32

BLOCK A-726.

9162 Sarah E Hendricks—Mortgagee's interest in blk A, pce of ld beg at a point on w l of Peralta st 40 ft s fm 14th st, th s 86 6-12 ft w, 150 ft n, 126 6 ft, e 50 ft, s 40 ft, e 100 ft to beg, por blk A-726 and imps.......... 10 22

BLOCK B-726.

9202 Sarah E Reese—In subdivision blk B, lots 11, 12, blk B-726 and imps.......... 62

BLOCK A-727.

9233 C E Peterson—In redivision of portion of block 727, lot 4, blk A-727 and imps 3 88

BLOCK F-729.

9316 James McCaughey—In redivision of blocks C and F, Garden Tract, lots 8 and 9, blk F-729. 4 05

BLOCK 739.

9358 Unknown Owners—In Garden Tract, pce of ld beg at a center point of Campbell st, 156 8-12 ft s fm 18th st, th w 53 ft sw 204 53-100 ft, e 190 ft, n 135 ft to beg, por blk 739.......... 1 64

9370 A Mahoney—In map of redivision of portion of block 739, lot 13, blk B-739 and imps.......... 3 95

BLOCK 742.

9412 J V Webster—Undivided 4-9 interest in pce of land bd n by Encinal line, e by land of Geo Leviston, s by 18th st and by Willow st, portion blk 742. 2 11

BLOCK 743.

9415 J V Webster—Undivided 4-9 interest in pce of land bd n by Encinal line, e by Willow st, s by 18th st and w by Wood st, por of blk 743.......... 2 51

BLOCK 755.

9427 P S Wilcox—Estate of in Hougham Tract, lots 14 to 17 incl, blk 755.......... 1 36

BLOCK 757

9429 P S Wilcox—Estate of in Hougham Tract, lots 1 to 4 incl 7 to 10 incl 12, blk 757.. 15 96

BLOCK 769

9443 George C Potter—Estate of in Hougham Tract, entire blk 769 (except that por assessed to Sara E Sanborn).......... 20 27

9450 Eliza L Adams ½, Cecil J Mills ½—In map No 2, Watts tract, entire blk G-779, entire blk C-780, entire blk B-781, lots 4 to 9, blk A-782 .... 24 35

9452 L T Gamsey—Mortgagee's interest in map No 2, Watts tract, blocks G-779, C-780, B-781, lots 4 to 9 incl, blk A-782... 10 69

BLOCK P-784.

9460 John Pritchard—In Peralta Homestead, lots 1 and 11, blk P-784.......... 5 66

9464 R O'Connor—Mortgagee's interest in Peralta Homestead, lot 3, blk P-784.......... 2 69

BLOCK O-785

9478 Jane Leoper—In Peralta Homestead, e 50 ft, lot 1, blk O-785 1 98

9482 F F Weston—In Peralta Homestead, lot 6, blk O-785........ 3 95

BLOCK N-786.

9517 Union Savings Bank—Mortgagee's interest in Peralta Homestead, n 25 ft of s 50 ft of e 100 ft of lot 8, blk N-786.. 7 37

9520 H P Boyer—In Peralta Homestead, w 33 ft, lot 8, blk N-786 and imps.......... 5 42

BLOCK M-787.

9544 James McCluskey—In Peralta Homestetd, w 33 ft, lot 4, blk M-787 .... 3 65

BLOCK 791.

9590 Eugene Freequery — In Watts Tract, sub D, lot 4 blk 791. 2 79

9590 Eugene Freequery — In Watts Tract, sub A, lots 5, blk 791. 2 79

9590 Eugene Freequery — In Watts Tract, sub B, lot 5, blk 791.. 2 79

9590 Christina Jones — In Watts Tract, sub C, lot 5, blk 791 and imps.......... 3 37

BLOCK 795.

9772 H N Sckott—In Watts Tract, sub D, lot 3, blk 795.......... 1 64

9779 H K Styles—In Watts Tract, sub C, lot 5, blk 795 and imps. 2 21

9795 Christian Jones — In Watts Tract, sub C, lot 9, blk 735 and imps.......... 2 24

BLOCK 796.

9837 D Sullivan—In Watts Tract, w 33 ft, subs C and D, lot 9, blk 796 .... 1 66

BLOCK 798

9872 Kate Wetzel et al—In B st sub of Watts Tract, lots A, B, blk 798 .... 6 51

9880 J Reheiser—In B st sub of Watts Tract, lot I, blk 798 2 79

9880 J Reheiser—In B st sub of Watts Tract, lot J, blk 798 and imps 5 66

BLOCK 801.

10013 Sophemia Spencer—In Watts Tract, sub D, lot 8, blk 801 and imps 5 08

10021 John and Delia Alvez—In Watts tract, sub A, lot 10, blk 801.......... 1 71

10021 John and Delia Alvez—In Watts Tract, sub B, lot 10, blk 801. .... 1 71

BLOCK 803.

10086 Henry Paul—In Watts Tract, subs A, B, lot 5, block 803 and imps.......... 95

BLOCK B-1998

10111 A S McDonald—In Potter Tract, n 23 ft of lot 7, s 2 ft of lot 8, blk B-1998 .... 14 19

BLOCK 1999.

10184 J Greenhood—Pce of ld beg at a point on the s l of Frederick st 143 ft w fm Telegraph ave, th w 40 ft by 106 ft s, por blk 1999 and imps.......... 1 92

BLOCK 2000.

10191 W H Creed, Estate of—Pce of land beg at a point on the s l of Hobart st about 242 4-12 ft e fm Grove st, th e 80 ft by 106 50-100 ft s, por blk 2000 and imps.......... 66 97

10191 W H Creed, Estate of—Pers prop 10 39

10201 C S Holmes—Pce of ld beg at a point on the n l of Delger st 212 ft w fm Telegraph ave, th w 83 ft by 100 ft n, por blk 2060 and imps 41 77

10287 Jacob Greenhood—Pce of ld beg at a point on the n l of William st, 256 ft w fm Telegraph ave, th w 29 ft by 89 6-12 ft n, por blk 2002 and imps; also pce of ld beg at a point on the n l of William st, 395 ft w fm Telegraph av, th w 54 8½-12 ft by 89 6½-12 ft n, por blk 2002 and imps.... 6 40

BLOCK 2003.

10342 W M Gifford—In Jones Tract pce of ld beg at a point on the n l of Hobart st, 580 ft w fm Telegraph ave, th w 70 by 100 ft n, por lots 22, 26, blk 2003, imps and pers prop...... 1 73

BLOCK 2006.

10679 Frank Becht—In Tuttle Tract, lot 15, blk 2006 and imps...... 27 16

lot 9, blk 2006 and imps.......... [illegible]

BLOCK 2008.

10499 Wells, Fargo & Co—In Simpson Tract, w 40 ft of lot 26, blk 2008 and imps.......... [illegible]

10519 Lillian M Chapman—In Simpson Tract, e 25 ft of lot 24 and w 15 ft of lot 25, blk 2008.......... [illegible]

10519 Lillian M Chapman—Pers prop.......... [illegible]

10519 Amy S Beck—In Tuttle Tract, Tract, w 40 7-12 ft of lot 29, e 18 ft of lot 30, blk 2008, imps and pers prop .... [illegible]

10532 B Weed—Mortgagee's interest in Tuttle Tract, w 33 ft of lot 39, blk 2008.......... [illegible]

10532 Ross Morgan—In Tuttle Tract, w 26 ft of lot 35, blk 2008 and imps.......... [illegible]

10546 Julia and Paul Dowdican—In Tuttle Tract, w ½ of lot 44, blk 2008 and imps.......... [illegible]

BLOCK Q-2009.

10566 Flora A Parker—In Kelsey Tract, w 25 ft of lot 7, blk Q-2009.......... [illegible]

10568 Flora A Parker—In Kelsey Tract, e 25 ft of lot 7, blk Q-2009 and imps .... [illegible]

10568 Flora A Parker—Pers prop.......... [illegible]

BLOCK M-2013.

10747 Mary E Pelton — In Kelsey Tract, e 25 ft of s 30 ft of lot 23, blk M-2013 and imps.......... [illegible]

BLOCK K-2017, 2018.

10816 D L Hadly—Mortgagee's interest in Kelsey Tract pce of ld beg at a point on the n l of Sycamore st, 335 ft w fm Telegraph ave, th w 54 ft by 136 1-3 ft deep n, por blk K-2017, 2018. [illegible]

10831 J T E and G P Smyth—In Kelsey Tract, pce of ld beg at a point on the n l of Sycamore st, 385 ft w fm Telegraph ave, th w 50 ft by 136 1-3 ft deep n, portion blk K-2017, 2018, imps and pers prop.......... [illegible]

BLOCK 2017, 2018.

10847 Mary C Blake—In Alden Tract, w 44 ft of lot 39, blk 2017, 2018 and imps .... [illegible]

10849 Emily E Yoell, trustee—In Alden Tract, e 10 ft of lot 38 and w 17 ft of lot 37, blk 2017, 2018 and imps.......... [illegible]

10849 Emily E Yoell, trustee—Pers prop.......... [illegible]

10852 Emily F Dunn—In Alden Tract, e 3 ft of w ½ of lot 37, blk 2017 2018 .... [illegible]

10864 W L Prather—In Knox Park, lot 18 and e 10 ft of lot 19, blk 2017, 2018. .... [illegible]

10878 T H Ward—In Knox Park, w 30 ft of lot 19, and e 10 ft of lot 20, blk 2017, 2018, imps and pers prop.......... [illegible]

10880 Mollie Hogeboom ½, Elizabeth Weaver ½—In Knox Park, w 30 ft of lot 20 and e 10 ft of lot 21, blk 2017, 2018 and imps.......... [illegible]

10880 Mollie Hogeboom ½, Elizabeth Weaver ½—Pers prop.......... [illegible]

BLOCK 2019.

10883 Mary E Fitch—In Alden Tract, an undivided ½ interest in pce of ld beg at the ne cor of Grove and Albion sts, th n on Grove st, 99 11-12 ft e, 98 2½-12 ft s, about 99 11-12 ft to n l of Albion st, th w on same 88 11½-12 ft to beg, por blk 2019.......... [illegible]

10885 Mary E Camron—In Alden Tract, an undivided ½ interest in pce of ld beg at the ne cor of Grove and Albion sts th n on Grove st 99 11-12 ft, e 98 2½-12 ft, s about 99 11-12 ft to n l of Albion st, th w on same 88 11½-12 ft to beg, por blk 2019 .... [illegible]

10917 Christine Gilmore—In Caledonia Homestead, w 12½ ft of lot 16 and e 17½ ft of lot 17, blk 2019 and imps.......... [illegible]

10918 I Cohen—In Caledonia Homestead, pce of ld beg at a point on the s l of Caledonia ave, 366 21-100 ft w fm Telegraph ave, th w 33½ ft by 148 ft deep s, por blk 2019, imps and pers prop.......... [illegible]

BLOCK 2022.

11024 John R and Barbara Stafford—In Whitcher Tract, lots 7, 8, blk 2022 and imps.......... [illegible]

BLOCK B-2024.

11040 Mary A Gawley—In Whitcher Tract, lots 3, 4, blk B-2024.......... [illegible]

11042 John P Cahill—In Whitcher Tract, lot 5, blk E-2024 and imps.......... [illegible]

BLOCK H-2025.

11100 Lucretia G Mendenhall—In Whitcher Tract, lot 16, blk H-2025 .... [illegible]

11111 J N Brensel—In Whitcher Tract, lot 29, blk H-2025 and imps.......... [illegible]

BLOCK H-2026.

11124 Sarah Garity—In Brockhurst Tract (original sub)—Pce of ld beg at a point on the e l of San Pablo ave, 77 7-12 ft s fm Alden st or 29th st, th n 25 ft, e 75 ft, s 23 7-12 ft, w to San Pablo ave and pt of beg, por blk A-2026 and imps.. [illegible]

BLOCK 2029.

11241 Vincuezo Bello—In Caledonia Homestead, pce of ld beg at the ne cor of Grove and Caledonia ave, th e 130 33-100 ft by 113.21 ft n, por blk 2029.......... [illegible]

BLOCK C-2030.

11260 A W Pulciver—In Brockhurst Tract (Henry's sub), lots 15, 16, blk C-2030, imps and pers prop.......... [illegible]

BLOCK B-2031.

11297 M Handley—In Brockhurst Tract, e ½ of lot 6 and w ½ of lot 7, blk B-2031.......... [illegible]

11318 E A Jones—In Brockhurst Tract, pce of ld beg at a point on the e l of San Pablo ave, 105 10-12 ft n fm 29th st, th n 49:10, e 146 8-12 ft, s 45 ft and w 136 8-12 ft to beg, por lot 22, blk B-2031.......... [illegible]

BLOCK 2032.

11339 L D Manning—In Rowland Tract, lot 32, blk 2032 and imps.......... [illegible]

11339 L D Manning—Pers prop.......... [illegible]

11346 G L Mendenhall—In Rowland, Whitcher and Brockhurst Tract, Henry's sub, lot 2, blk 2033 and imps.......... [illegible]

BLOCK 2037.

11445 W J and Elizabeth Kitto—In Rowland Tract, lot 27, blk 2037.......... [illegible]

BLOCK 2040.

11498 J R R and A C Hannifin—In Rowland Tract, lots 1, 2, blk 2040 and imps.......... [illegible]

11500 Charles A O'Brien—In Rowland Tract, lot 5, blk 2040.......... [illegible]

BLOCK 2041.

11538 A W Pulcifer—In Rowland Tract, w ½ lot 7, blk 2042 and imps.......... [illegible]

BLOCK 2042.

11578 Jennie G Nichols—In map of the Collins Tract, pce of ld beg at a point on the s l of 32d st, 184 8½-12 ft e fm Grove st, th e 25 ft by 126 ft s, por blk 2042, imps and pers prop.......... [illegible]

11584 H B Hayes—Mortgagee's interest in map of the Collins Tract, e 21 ft of lot 8, blk [illegible]

11595 Chas D Pierce—In map of Collins Tract, lots 10, 11, blk 2042, and imps.......... [illegible]

11615 Rudolphe Franks—In map of the Collins Tract, e [illegible] of [illegible], blk 2042.......... [illegible]

11616 Mortimer Smith—Mortgagee's interest in map of the Collins Tract, e 40 ft of [illegible] blk 2042.......... [illegible]

Nellie T Swift—In Central Land Company's Tract, lot 6, blk 2050, imps and pers prop... 2 34

BLOCK 2050.

M E Chestnut—In map B, por est of A C Brown, pce of ld at a point on the s l of Walton st, 481 ft w fm Telegraph ave, th w 40 ft by 120 3-12 ft s por lot 11, blk 2050 and imps. . 66

H W Morgan—In map of por of est of A C Brown pce of ld beg at a point on the n l of Brown or 34th st 249 ft fm Telegraph ave, th w 32 ft by 120:3 n, por blk 2050, imps and pers prop.... 1 72

BLOCK 2053.

Wallace A Briggs and Frank B Sutliff—In Cotter Tract, lot 3, blk 2053 and imps 10 13

Wallace A Briggs and Frank B Sutliff—In Cotter Tract, pce of ld beg at a point on the e l of San Pablo ave, 138 8-12 ft n fm Brown st, th n 35 1-3 ft, e 182½ ft, s 31 5½-12 ft, w 184¼ ft, to beg, por lot 4, blk 2053 and imps.... 7 85

BLOCK 2054.

G W McKeand, executor—Mortgagee's interest in Mitchell Tract, n 106 3-12 ft of lot 28 and n 106 3-12 ft of lot 29, blk 2054 .... 6 23

BLOCK 2134.

Clara N English—In Alice Park, n 50 ft of lot 7, blk 2134.... 11 83

S Monaghan—Mortgagee's interest in Alice Park, lot 14, blk 2134.... 31 01

Mary B Wadsworth—In Alice Park, lot 15, blk 2134, and imps 57 58

BLOCK 2135.

William A Chittenden—Pce of ld beg at a pt on the e l of Webster st, 237 ft s fm Durant st, th s 55 ft by 150 ft e, por blk 2135 and imps.. 5 34

F F Weston—Pce of ld beg at a point on the e l of Webster st, 706 ft n fm 14th st, th n 50 ft by 150 ft e, por blk 2135.... 32 02

BLOCK 2138

Martha A Simpson—Pce of ld beg at the sw cor of Broadway and Bernie sts, th s 28 ft by w 72 3⅛-12 ft, th n 26 11-12 ft, th e 79 3⅛-12 ft to beg, por blk 2138, imps and pers prop.... 5 38

BLOCK G-2152

E A Bushell—In Fountain Place—E 50 ft of lot 1, blk G-2152 and imps 1 53

BLOCK 2157.

L S Burchard—Pce of ld beg at a point on the n l of Durant st, 110 ft e fm Webster st, th e 40 ft by 100 ft n, por blk 2157 and imps 16 55

BLOCK 10-2165.

E A Sherman—Mortgagee's interest in Pacific Hd, n 50 ft of lot 6, blk 10-2165.... 22 31

BLOCK 13-2174.

Abbie M Warren—In Pacific Hd, pce of ld beg at nw cor of Webster and Locust sts, th n along w l Webster st, 67 ft by 110 ft w, por blk 13-2174 and imps.... 26 28

Abbie M Warren—Pers prop.. 2 34

BLOCK 11-2176

Central Bank—In Pacific Hd, pce of ld beg at a point on the n l of 23d st 88 30 ft e fm Telegraph ave, th e 21.70 ft by 87 ft n, por blk 11-2176 and imps.... 9 66

BLOCK B-2179

M T Holcomb—Mortgagee's interest in sub of Webster, 24th and Valdez st property, lot 23, blk B-2179.... 3 95

BLOCK 2184.

Bridget Stokes—In Lincoln Homestead, lot 12, blk 2184 imps.... 11 96

J D Deming, estate of—In Lincoln Homestead lot 11, blk 2184.... 9 66

J D Deming, estate of—In Lincoln Hd, lot 42, blk 6184.... 9 66

BLOCK 2186.

Bernard Tierney—In Oakland Homestead, pce of ld beg at a point on the s l of Prospect Place, 180 11-100 ft e fm Broadway st th e 22 ft, s 275 ft w 72 ft, n 168 ft, e 50 ft, n 107 ft to beg, por lot 41, blk 2186 and imps 4 24

The American Real Estate Investment Union—In American Inv Union Tract No 1, lots 1 to 5 incl 9 to 23 and 29 to 38 incl, 41 to 50 incl, s 15 ft of lot 51, lots 53, 56, s 10 ft of lot 54, s 15 ft of lot 57 in blk 2186 and imps.... 34 06

Emma J Middleton—In American Inv Union Tract No 1, lot 30, blk 2186 and imps...... 1 59

BLOCK 2189.

M and Susan McDonald—Pce of ld beg at a point on the n l of Merrimac place, 321 ft e fm Telegraph av, th e 51 ft by 145 ft n, por blk 2189 and imps.... 70

BLOCK 2190.

Cordelia C Allen—In Oakland Homestead, triangular pce land bd n by lot 31, Oakland Hd block 2190, e by Broadway and w by Webster st, por blk 2190 and imps.... 24 55

BLOCK 2192.

Ernest H Guldner—Pce of ld beg at a point on the s l of Orchard ave, 257.3 ft e fm Broadway st, th e 36 ft by 125 ft s, por blk 2192 and imps.... 5 50

Charles P Funda—Pce of ld beg at the nw cor of land of N Hubell, said pt being 194 67 ft n fm Prospect place, th n 5 ft, e 92 68 ft, n 63.29 ft, ne 48 ft, n 53 55 ft, sw about 75 ft, e 50.44 ft, sw 57.63 ft, w 188.84 ft to beg, por blk 2192. 61

E H Guldner—Mortgagee's interest pce of ld beg at a pt on the s l of Orchard ave, 249.8 ft e fm Broadway st th s 190.81 ft, e 76 ft, n 49:8 ft, w 32 ft, n 25 ft, w 36 ft, n 125 ft, w 8 ft to beg, por blk 2192.... 4 23

Charles P Funda—Pce of ld beg at a point on the n l of Prospect place, 303 ft fm Broadway st, th e 45 ft by 190 8-12 ft n, por blk 2192 and imps.... 1 55

BLOCK 2203.

Margaret E Purcell—In Beuna Vista Homestead, lots 62, 63, blk 2203 and imps 1 83

BLOCK 2204.

T F W Kleeman—In Buena Vista Homestead, s 40 ft of lot 8, blk 2204.... 3 05

T F M Kleeman—In Beuna Vista Homestead, lot 10, blk 2204 and imps.... 14 41

Mrs. L Weinmann—In Buena Vista Homestead, lot 14, blk 2204.... 3 71

T F W Kleeman—In Buena Vista Homestead, lot 42, blk 2204.... 6 23

T F W Kleeman—In Buena Vista Homestead, s 40 ft, lot 44, blk 2204 and imps.... 8 96

BLOCK 2205.

pers prop.... 1 72

BLOCK 2207.

12936 J Belden—In Pacific Theological Seminary Tract, lot 71, blk 2207.... 5 08

12945 H L Campbell—In Pacific Theological Seminary Tract, lot 88, blk 2207, imps and pers prop.... 2 95

12956 Mrs Clara L Litchfield—In Pacific Theological Seminary Tract, lot 96, blk 2207.... 6 81

BLOCK 2209.

12971 J H Collier—In Pacific Theological Seminary Tract, por in city lot 9, blk 2209 and imps.. 1 52

12971 J H Collier—Pers prop.... 1 72

12972 A Montgomery—Mortgagee's interest in Pacific Theological Seminary Tract, por in city lot 9, blk 2209 and imps.... 21 23

12966 Daniel Stuart—In Pacific Theological Seminary Tract por in city lots 20, 21, blk 2209 79

BLOCK 2211

13029 E A Brown—In Hitchcock property, por s of n l of city, lots 15, 17, blk 2211 and imps... 82

BLOCK 2254.

13038 W J Mathews—In Boulevard Terrace, e 50 ft of lot 26, blk 2254 .... 5 06

BLOCK 2256.

13055 W Materson—In Valdez Tract, lot 18, blk 2256 .... 7 19

BLOCK 2257.

13058 Victor A Valdez et al—In Valdez Tract, lots 3, 5, 6 and e 20 ft of lot 17, blk 2257.... 34 11

13063 Victor A Valdez et al—In Valdez Tract, lots 10, 11, blk 2257 23 41

13067 Victor Valdez et al—In Valdez Tract, lot 16, blk 2257.... 11 06

BLOCK 2258.

13060 Victor A Valdez et al—¾ interest in Valdez Tract, pce of ld beg at a point on ne cor of Locust and Waverly sts, th e 75 ft, more or less, to marsh and th n along marsh land to Waverly st, th s 180 ft, more or less, to beg, por block 2258, also marsh land adjoining above described land on the n, por blk 2258.. 4 20

BLOCK 14.

13065 Jacob Greenhood—In map of part of plot 6 (prop of J S Emery), lots 8, 9, 10, blk 14. 10 80

BLOCK 27.

13087 Catherine Kinsman—In map of part of plot 6 (prop of J S Emery), lot 12, blk 27 and imps.... 2 66

BLOCK 14.

13005 Fannie Bonzey—In map of part of plot 6, (prop of J S Emery), all that por of blk 14 lying s of the Charter line of the city of Oakland, por blk 14, (except lots 8, 9, 10, assessed to J Greenhood) 31 44

13108 Charles Goodall—Mortgagee's interest in tract of tide and marsh ld, beg at a pt where the center line of Market st, it extended s, would intersect the s l of depot grounds of the Central Pacific Railroad Co, th s on center l of Market st, if extended 60 53-100 ft, to the n l of 300 ft strip (compromise) of Oakland Water Front Co, th w on said 300 ft strip to the e line of Myrtle st (if produced s) s to the Peralta grant line, th sw along said l 200 ft more or less, th n parallel with Myrtle st (if produced s) to n line of said 300 ft strip, th sw on n line of said 300 ft strip to center line of tide slough, th up center of said slough as follows. n 31 deg, e 35 ft, n 15 deg, e 90 ft, n 3¼ deg, e 90 ft, n 5¾ deg, w 90 ft, n 27¾ deg, w 90 ft, n 38¾ deg, w 90 ft, n 49 deg, w 65 ft, th leaving said slough n 15 deg 58 min, e 40 ft to s line 1st st, th s 70 deg 2 min e on s line 1st 548 50-100 ft to nw cor of depot grounds of C P R R Co, th s 15 deg 58 min w on w line of said depot grounds, 27 ft, th s 63 deg 45 min, e 294 73-100 ft to beg and imps 223 93

13141 East Oakland Street Railroad Co (a corporation)—A line of electric railroad, beg at intersection of 8th and Broadway sts, th e along 8th st and 8th st bridge to E 9th st, th on E 9th st to 5th ave, th n along 5th ave to E 18th st, th along E 18th st to 8th ave (double tract) including roadway, roadbed, rails, wire, and poles, 1 75-100 miles.... 38 37

13141 East Oakland Railroad Company (a corporation)—A line of electric railroad, beg at intersection of E 18th st and 8th ave th e along E 18th st to Commerce st, th n along Commerce st to E 21st st, th e along E 21st st to 23d ave (single track) including roadway, roadbed, rails, wires and poles, 1 53-100 miles 16 86

13112 East Oakland Street Railroad Co (a corporation)—A line of electric railroad, beg at the intersection of 5th ave and E 18th st, th w along E 18th st to 4th ave, th n along 4th ave to Indian Gulch (single track) including roadway, roadbed, wire and poles, 1 37-100 miles, also a line of electric railroad beg at intersection of E 15th st and 8th ave, th n along 8th ave to E 24th st, th e along E 24th st to 11th ave (single track, including roadway, roadbed rails, wire and poles, 83-100 miles, also a line of electric railroad running fm 8th and Harrison sts n along Harrison st to 12th st, th w along 12th st to Broadway, double track fm 8th st to 12th st and single track fm Harrison st to Broadway, including roadway, roadbed, rails, wire and poles, 22-100 miles; also franchise Oakland Street Railroad Co in Oakland city.... 203 89

13156-d—Office of the State Board of Equalization, Sacramento, August 20, 1896. To the Auditor of Alameda county. Sir—The State Board of Equalization on the 3d day of August, 1896, assessed for the year 1896 the California and Nevada Railroad Co for its franchise, roadway, roadbeds, rails and rolling stock in the State of California in the aggregate sum of $92,000.

The entire length of main track of railway of said company in the said State is 23 miles.

The length of the main track of said railway in Alameda county is 5 50-100 miles. The description of the whole of the main track of the railway of the said California and Nevada Railroad Co and the right of way for the same in the county of Alameda, is as follows: Beginning at a point on the bay of San Francisco in section 31, twp 1 s R 4 west, Mt D, B and M. Thence running east through Emeryville to a point near the junction of Peralta st and San Pablo av. th nly through Oakland tp to Cerrito creek, a distance of ... way, roadbed, rails and rolling stock of such railway of the said company within this State is $4000.

The apportionment of the assessment of the said franchise, roadway, roadbed, rails and rolling stock by this board for and to Alameda county is $22,000.

L C. MOREHOUSE, Chairman State Board of Equalization.

C. M. Coglan, clerk.

.... 61 35

BLOCK 5.

13200 Mary L Peterson—In Clinton, in map of re-subdivision of blks 4 and 5, nw 25 ft of lot 11, blk 5 and lot 12, blk 5 and imps 1 27

13202 E L Ramsome—In Clinton, re-sub-division of blks 4 and 5, lot 13, blk 5.... 1 85

BLOCK 6.

13220 G W Haight—In Clinton, fractional nw ½ of blk 6.... 3 50

BLOCK 7.

13230 Annie Luella Bilger—In Clinton, lot on nw l of 4th ave, 132 ft sw fm E 10th st, th sw 32 13-100 ft by 100 ft deep nw, por blk 7, and imps.... 7 58

13231 Pauline Bilger—In Clinton, lot on nw l of 4th ave 36 57-100 ft sw fm E 10th st, th sw 64 ft nw 100 ft, ne 100 ft, se 23 25-100 ft, sw 36 57-100 ft, se 76 75-100 ft to beg, por blk 7, and imps . 8 97

13233 Mary A Bilger—In Clinton, lot on w cor of 4th ave and E 10th st, 36 57-100 ft on 4th ave by 76 75-100 ft deep on E 10th st, por blk 7, and imps ... 4 45

13237 Elise Ione Bilger—In Clinton, lot on nw l of 4th ave 100 ft sw fm E 10th st, sw 32 13-100 ft by 100 ft nw, por blk 7, and imps 7 59

BLOCK 11.

13294 T W Badger—Mortgagee's interest in Clinton, in Badger's sub of blk 11, lot 28, blk 11.... 1 27

BLOCK 16.

13324 Lizzie and Nellie Hughes—In Clinton, nw 5 ft of lot 18 and all of lot 20, blk 16.... 6 28

13326 Sarah Ann Hughes—In Clinton lot 19, blk 16, and imps.... 7 46

BLOCK 17.

13336 J S Foster—Mortgagee's interest in Clinton, ne 50 ft, sw 100 ft of lots 1 to 4 incl, blk 17, and imps 2 30

BLOCK 18.

13355 V H Metcalf—In Clinton, lots 4, 5, 6, and nw 10 ft of lot 7, blk 18, and imps.... 16 41

13384 Mary E Wright—In Clinton, ne 10 ft of lots 7 to 12, blk 20, and imps 7 93

BLOCK 20.

13395 Michael Y Steward—In Clinton ne 114 ft of lots 19 to 24, blk 20 .... 6 67

BLOCK 28.

13431 J N Knowles, trustee—In Clinton, entire blk 28 and imps.. 77 50

BLOCK 29.

13432 Sarah E Northrup—In Clinton, sw 25 ft of lots 1 to 4 incl, blk 29 and imps 14 24

13432 Sarah E Northrup—pp.... 2 95

13437 Francis Gast—In Clinton, lots 7 and 8, blk 29.... 10 80

13438 Christina M Powell—In Clinton, sw 50 ft of lots 9, 10, 11 12, blk 29, and imps 2 38

13440 E D Wheeler—Mortgagee's interest in Clinton, sw 50 ft of lots 9, 10, 11, 12, blk 29, and imps 3 23

BLOCK 34.

13491 Susan A Halliday—In Clinton lots 19, 20 and nw 10 ft of lot 18, blk 34 and imps 26 71

13492 William G Henshaw, trustee—In Clinton, ne 100 ft of lots 21 to 24, blk incl blk 34 and imps 30 45

BLOCK 37.

13531 Ann Winlock—In Clinton, se 20 ft of lot 7 and nw 5 ft of lot 8, blk 37 and imps.... 6 93

13531 Ann Winlock—In Clinton, pce of ld beg at a pt on nw l of 12th ave, 51 ft ne fm E 11th st, th ne on 12th ave 44 ft by 120 ft deep nw, por blk 37 and imps 11 48

BLOCK 39.

13564 P H McGrew, Estate of—In Clinton ne 50 ft of sw 100 ft of lots 1 to 4 incl, blk 39 and imps 12 80

13567 Francis J Woodward—In Clinton, pce of ld beg at a pt 25 ft n fm n l of E 11th st and 175 ft, se fm e l of 13th ave, th ne on a curve to the left (with a radius of 56 20-100 ft) 69 20-100 ft th n to a pt 150 ft n fm E 11th st, th w 87 50-100 ft, s 125 ft to beg, por blk 39 and imps 9 18

13576 Francis J Woodward—In Clinton, pce of ld beg at a pt 165 ft se fm 13th ave and 100 ft sw fm the se l of E 12th st, th sw 50 ft by 50 ft se, por blk 39 .... 1 64

BLOCK 41.

13601 William Wilson—In Clinton, sw 100 ft of lot 7, blk 41.... 5 16

BLOCK 43.

13644 Allen Heald—In Clinton, sw 40 ft of lots 22, 23, 24, blk 43 and imps 2 77

BLOCK 50.

13697 A W Combs—In Clinton, pce of ld beg at a pt on se l 2d ave, 140 ft ne fm E 12th st, th ne on 2d ave, 60 ft by 120 ft deep, se por blk 50, imps and pp.... 2 34

BLOCK 58.

13748 George C McMullen—In Clinton, lots 1 to 4, blk 58 and imps 8 88

BLOCK 62.

13800 H H Lawrence—In Clinton, lot 5 and 6, blk 62 and imps.... 7 05

BLOCK 65.

13837 Mutual Endowment Association—Mortgagee's interest in Clinton, pce of ld beg at a pt on se l of 13th ave, 75 ft ne fm 15th st, th ne on 13th ave 50 ft by 75 ft deep se, por blk 65 and imps.... 27 72

13839 First African Methodist Episcopal Church of Oakland—In Clinton, lot 4, blk 65 and imps 2 64

13847 P H McGraw—In Clinton, lot 19 and se 20 ft of lot 20, blk 65 and imps.... 5 19

BLOCK 66.

13858 Nellie E Reed—In Clinton sw 50 ft of lots 13 to 18 incl, blk 66 and imps.... 15 20

BLOCK 68.

13899 Harriet A Parsons—In Clinton, lots 19 and 20, blk 68 and imps 9 43

BLOCK 71.

13936 George H Wethern—In Clinton ne 50 ft of lots 1 to 6, blk 71 and imps 15 48

BLOCK 72

13938 Minerva Webb—In Clinton, sw 100 ft of lots 3 and 4, blk 72, imps and pp 3 56

BLOCK 73.

13960 Alice I Cowen (a minor)—In Clinton, sw 50 ft of lots 13 to 18 incl, blk 73 and imps.... 32 72

BLOCK 81.

13996 Charles S Gibbons—In Clinton, 120 ft of lots 17 and 18, blk 81, imps and pp.... 4 17

BLOCK 85.

14079 William Brown—In Clinton, lots 19, 20 and 21, blk 85 and imps 6 10

BLOCK 87.

11102 Mary A Donaughy, et al—In Clinton lots 13 to 18 incl, blk 87 and imps.... 44 45

BLOCK 89.

14143 Benjamin F Le Warne—In Clinton, se 100 ft of lots 3 and 4, blk 89 and imps 6 38

BLOCK 90.

14175 Mary Deike—In Clinton, pce of ld beg at a pt on ne l of 16th st 225 ft se fm 13th ave, th se on E 16th st 30 ft by 100 ft deep, ne por blk 90 and imps. 4 80

14175 Mary Deike—pp.... 4 17

BLOCK 91.

14183 Annie M Carey—In Clinton, pce of ld se l of 13th ave, 150 ft ne fm E 17th st, th ne on 13th ave, 25 ft by 100 ft deep, se, por blk 91; also lots 1 to 4, blk 91 and imps 5 80

14191 James T and Ellen Carey—In Clinton, pce of ld ne l of E 17th st, 100 ft se fm 13th ave, th ne 175 ft, se 40 ft, sw 25 ft, se 10 ft, sw 150 ft, nw 50 ft to beg, por blk 91; also lots 7 to 19 and factional lot 11, blk 91.. 9 06

BLOCK 104.

14351 J Makepeace—In Clinton, lots 1 to 6, blk 104.... 4 59

BLOCK 112.

14455 E C Sessions—In Clinton, pce of ld sw l E 19th st, 234 ft se fm 13th ave, th sw 150 ft, th se to boundary bet towns of Clinton and San Antonio, th ne along same line to sw line E 19th st, th nw thereon to beg, por of blk 112, except therefrom ld assessed to the Highland Park and Fruitvale Railroad Co.... 2 80

BLOCK 113.

14168 F J Woodward—In Clinton, pce ld ne l E 19th st, 166 ft se 13th ave, th se 68 ft by 75 ft ne por blk 113 and imps.... 13 55

BLOCK 122.

14537 Constance S Main—In Clinton, lots 1 and 2, blk 122, imps and pp 2 04

BLOCK 128.

14643 C H Smith—In Clinton, pce of ld se l 13th ave, 25 ft sw fm E 21st st, th sw 35 ft by 100 se por blk 128 and imps.... 1 60

14649 East Oakland Street Railway Co—In Clinton, pce of ld ne l E 20th st, 110 ft se fm 13th ave, th se 121 ft by 150 ft ne, por blk 128 and imps.. 17 89

14650 California Safe Deposit and Trust Co—In Clinton, pce of ld sw l E 21st st, 110 ft se fm 13th ave, th se 124 ft by 150 ft sw, por blk 128 .... 4 51

14651 East Oakland Street Railroad Co—In Clinton, pce of ld beg at e cor 14th ave and E 20th st, th ne 50 ft by 100 ft se, por blk 128 and imps.... 4 51

14652 Francis J Woodward—In Clinton, pce of ld se l 14th ave, 115 ft ne fm E 20th st, th se 100 ft, sw 115 ft to ne l E 20th st, th se to creek dividing San Antonio fm Clinton, th ne along said creek to sw l of E 21st st, th nw along E 21st st to se l of 14th ave, sw along 14th ave 185 ft to beg, por blk 128 .... 1 67

14653 D Woodward—Mortgagee's interest in Clinton, pce of ld se l 14th ave 115 ft ne fm E 20th st, th se 100 ft, sw 115 to ne l of E 20th st, th se to creek dividing San Antonio fm Clinton, th ne along said creek to sw l of E 21st st, th nw along E 21st st to se l of 14th ave, sw along 14th ave 185 ft to beg, por of blk 128.... 2 54

BLOCK 129.

14662 H C McCune—In Clinton, all that portion blk 129 lying se of a line running parallel with and 110 ft se of 13th ave, por blk 129, except therefrom ld assessed to Highland Park and Fruitvale Railroad Co.. 18 84

BLOCK A-131.

14681 Carrie W Badgley—In Clinton map of Brennan estate property, pce of ld beg at s cor E 22d st and 9th ave, se 100 ft sw 55 ft, se 25 ft, sw 45 ft, nw 125 ft, ne 100 ft to beg, por lots 5 and 6, blk A-131 .... 1 27

11683 Minerva Webb—In Clinton, pce of ld sw l E 22d st 100 ft se fm 9th ave, th se 50 ft, sw 100 ft, nw 25 ft, ne 45 ft, nw 25 ft, ne 55 ft to beg, por lots 5 and 6, blk A-131 77

14686 Frank D Mitchell—In Clinton, map of Brennan estate property, lot 3, blk A-131 imps and pp 4 17

BLOCK 132.

14732 Thomas Wallace—In Clinton, pce of ld sw l E 22d st, 125 ft st, 25 ft by 200 ft sw, por blk st, 25 ft by 200 ft sw, por blk 132 .... 3 86

14739 Ann Winlock—In Clinton, pce of ld beg at e cor of 8th ave and E 21st st, th ne on 8th ave 50 ft, se 100 ft, ne 50 ft, se 25 ft, sw 100 ft, nw 125 ft to beg, por blk 132.... 1 16

BLOCK 135.

14758 D G Gruettner—In Clinton, entire blk 135.... 2 70

BLOCK 137.

14795 L C Maher—In Clinton, pce ld ne l E 22d st, 100 ft se fm 8th ave, th se 49 6½-12 ft by 150 ft ne, por blk 137.... 3 18

14798 Charles A Jacoby—In Clinton, pce of ld se l of 8th ave, 125 ft sw fm E 23d st, th sw 25 ft by se 100 ft, por blk 137, imps and pp 2 64

14379 C H Sunderland—In Clinton, pce ld nw l 14th ave 156 18-100 ft sw fm E 24th st, th sw 38 78-100 ft, nw 156 23-100 ft, ne 37 ft, se 167 84-100 ft, por blk 141, also blk 111, pce of ld nw l 14th ave, 194 96-100 ft sw fm E 24th st, th sw 38 78-100 ft, nw 144 61-100 ft, ne 37 ft, se 156 23-100 ft, por blk 141.... 1 95

BLOCK 143.

14918 David S Richardson—In Clinton, pce of ld beg at pt on w cor 11th ave and E 24th st, th sw on 11th ave 50 ft by 100 ft nw, por blk 143, imps and pp 2 65

BLOCK 144.

14934 Mary E Ponton—In Clinton, pce ld n cor 9th ave and E 23d st, th nw 100 ft by 150 ft ne, por blk 144, imps and pp.... 1 72

BLOCK 151.

15004 Nellie Wise—In Clinton, pce of ld sw l of E 25th st, 170 42-100 ft nw fm 14th ave, th nw 35 ft by 120 ft sw, por blk 151, imps and pp 3 57

BLOCK BB-153.

15014 C R Look—Mortgagee's interest in Clinton, pce of ld s cor 13th ave and E 14th st, th sw on 13th ave 100 ft, se 75 ft, ne 120 ft to E 14th st, th w to beg, por blk BB-153 .... 5 67

SAN ANTONIO.

BLOCK 1.

nio, undivided ½ interest in fraction blk 2, lying s of lots 1 to 12, blk 2 .... 4 51

BLOCK 3.

15078 Moses I Frank—Undivided ½ int in fractional blk 3, lying s of lots 1 to 12, blk 3 .... 3 95

15080 J S Kimball and Co et al—In San Antonio, pier at foot of 17th ave sw of R R ave, por blk 3.... 11 94

15080 J S Kimball & Co et al—pp.... 58 95

BLOCK 4.

15083 Moses I Frank et al—In San Antonio, undivided ½ interest in fractional block 4 lying s of lots 1 to 12, blk 4.... 2 21

BLOCK 7.

15100 Savings and Loan Soc—In San Antonio, lot 4, blk 7 .... 2 11

15100 Savings and Loan Soc—In San Antonio, lot 5, blk 7 .... 2 10

15101 Moses I Frank—In San Antonio, lot 6, blk 7.... 3 95

BLOCK 9.

15115 Daniel O'Keefe—In San Antonio, lot 19 and se ½ of lot 20, blk 9.... 1 51

15116 P C Schley—Mortgagee's interest in San Antonio, lot 19 and se ½ of lot 20, blk 9.... 4 77

BLOCK 10.

15125 Nellie E Reed—In San Antonio, lot 21, blk 10.... 2 64

15125 Nellie E Reed—In San Antonio, lot 22, blk 10.... 2 64

BLOCK 11.

15137 Louis Heino—In San Antonio, lot 19, blk 11, imps and pers prop 2 38

BLOCK 12.

15143 Mrs M A Cummings—In San Antonio, lot 7, blk 12, and imps 10 81

15143 Mrs M A Cummings—Pers prop 1 72

BLOCK 14.

15160 Moses I Frank et al—In San Antonio, lot 1, blk 14 .... 5 66

15160 Moses I Frank et al—In San Antonio, lot 2, blk 14.... 5 65

15160 Moses I Frank et al—In San Antonio, lot 3, blk 14.... 5 66

BLOCK 16

15184 Moses I Frank et al—In San Antonio, lot 5, blk 16.... 2 79

15191 Moses I Frank et al—In San Antonio, lot 16, blk 16.... 2 21

15193 Moses I Frank et al—In San Antonio, lot 18, blk 16.... 1 94

BLOCK 18.

15218 Moses I Frank et al—In San Antonio, lot 15, blk 18.... 4 52

BLOCK 19.

15232 Aquilla Rankin—In San Antonio, lots 21 to 24, blk 19, and imps 1 87

BLOCK 21.

15252 Moses I Frank et al—In San Antonio, lots 4, 5, 6, blk 21.... 3 50

BLOCK 24.

15314 M E and V G Finch—In San Antonio, lot 10, blk 24 .... 1 46

BLOCK 25.

15332 Moses I Frank—In San Antonio, lot 1, blk 25 .... 5 08

15332 Moses I Frank—In San Antonio, lot 2, blk 25.... 5 09

15332 Moses I Frank—In San Antonio, lot 3, blk 25.... 5 08

15332 Moses I Frank—In San Antonio, lot 4, blk 25.... 5 09

15333 Moses I Frank—In San Antonio, lot 5, blk 25.... 5 08

15332 Moses I Frank—In San Antonio, lot 6, blk 25.... 5 08

BLOCK 26.

15341 James Breck—In San Antonio, lots 7 and 8, blk 26.... 3 11

15358 M S Milwain—Mortgagee's interest in San Antonio, ne 35 ft of lots 21 to 24, blk 26.... 5 96

15358 Frank W Silcox—In San Antonio, sw 30 ft lots 21 to 24, blk 26, imps and pers prop.... 2 34

BLOCK 29.

15402 F A Allardt—In San Antonio, lot 15, blk 29, and imps.... 7 37

15402 F A Allardt—In San Antonio, lot 16, blk 29, and imps 7 37

15406 Maria O'Brien—In San Antonio, sw 70 ft lots 22 to 24, blk 29.... 3 71

BLOCK 31.

15418 M Schramm—In San Antonio, fractional lot 14, blk 31.... 54

BLOCK 32.

15421 James A Hardin—In San Antonio, pce of ld nw l 15th ave 112 ft ne fm E 16th st, th ne 28 ft, nw to e l H P & F V R R Co, th sw about 29 ft, th se to beg por lots 9, 10, 11, 12, blk 32 .. 85

15422 J R Hodge—In San Antonio, pce ld nw l 15th ave 35 ft ne fm E 16th st, th ne 21 ft, nw to H P & F V R R Co, sw 21 ft, th se to beg, por lots 9, 10, 11, 12, blk 32, and imps 82

15430 J W Patterson—In San Antonio, pce of ld nw line 15th ave 56 ft ne fm E 16th st, th ne 28 ft nw to Highland Park R R, por lot 32, blk 32, and imps 83

15433 Annie L and A D Cameron and Nellie E C Rogers—In San Antonio, pce ld sw line of an alley dividing block 32 about 105 ft nw fm 15th ave, th sw to E 16th st, nw to line dividing Clinton and San Antonio, th ne along said line to alley, th se to beg, por blk 32 .... 1 09

15434 Jas A Hardin—In San Antonio, pce of ld w cor of E 17th st and 15th ave, th nw 28 ft by 140 ft sw, por blk 32.... 1 21

15436 G E Bowles—In San Antonio, pce ld sw l E 17th st 28 ft nw fm 15th ave, th nw 20 ft, sw 144 47-100 ft, se 48 ft, ne 140 ft to beg, por blk 32.... 1 91

BLOCK 33.

15146 Alice E Hanson—In San Antonio, lot 19, blk 33 .... 1 57

15446 Alice E Hanson—In San Antonio, lot 20, blk 33.... 1 57

15446 Alice E Hanson—In San Antonio, lot 21, blk 33 .... 1 57

15446 Alice E Hanson—In San Antonio, lot 22, blk 33.... 1 57

BLOCK 34

15457 William P Veuve and Mary C Hoffman—In San Antonio, lot 19, blk 34.... 3 35

15457 William P Veuve and Mary C Hoffman—In San Antonio, lot 20, blk 34 .... 3 35

15457 William P Veuve and Mary C Hoffman—In San Antonio, lot 21, blk 34 .... 3 35

BLOCK 35.

15476 Moses I Frank et al—In San Antonio, lot 13, blk 35.... 3 36

15476 Moses I Frank et al—In San Antonio, lot 14, blk 35 .... 3 36

15476 Moses I Frank et al—In San Antonio, lot 15, blk 35 .... 3 36

15476 Moses I Frank et al—In San Antonio, lot 16, blk 35 .... 3 36

15476 Moses I Frank et al—In San Antonio, lot 17, blk 35.... 3 36

15476 Moses I Frank et al—In San Antonio, lot 18, blk 35.... 3 36

15476 Moses I Frank et al—In San Antonio, lot 19, blk 35 .... 3 36

15476 Moses I Frank et al—In San Antonio, lot 20, blk 35.... 3 36

15476 Moses I Frank et al—In San Antonio, lot 21, blk 35.... 3 35

15476 Moses I Frank et al—In San Antonio, lot 22, blk 35.... 3 36

15476 Moses I Frank et al—In San Antonio, lot 23, blk 35 .... 35 ft by 120 ft nw, por blk 37, and imps .... 3 [illegible]

BLOCK 40.

15549 Thomas M Gardiner—In San Antonio, lots 18, 19, blk 40.... 3 76

15551 Ida C Gardiner—In San Antonio, ne 75 ft of lots 20 to 24, blk 40, and imps.... 80

15551 Ida C Gardiner—Pers prop.... 6 01

15553 Thomas M Gardiner—In San Antonio, sw 65 ft of lots 20 to 24, blk 40, imps and pers prop.. 3 56

BLOCK 41.

15554 Jackson G Crooks—In San Antonio, pce of ld beg at intersection of ne line of E 17th st with nw line of 19th ave, th ne 40 ft by 130 ft nw, por blk 41, imps and pers prop.... 5 38

15560 Charles M McGowan—In San Antonio, se 50 ft of lots 13 to 17 inc and sw 50 ft of se 5 ft of lot 18, blk 41.... 82

15563 T M Gardiner—In San Antonio, nw 90 ft of lots 13 to 17 and nw 90 ft of se 5 ft of lot 18, blk 41.... 1 15

BLOCK 42.

15566 P H McGrew—In San Antonio, ne 40 ft of lots 5 and 6, also pce of ld e l 15th ave 77 ft ne fm E 17th st, th ne 33 ft by 100 ft se, por blk 42 .... 2 80

15578 Mary F E Hodge—In San Antonio, sw 70 ft lots 13 to 18, blk 42, and imps.... 7 57

BLOCK 46.

15605 Moses I Frank—In San Antonio, lot 7, blk 46.... 4 52

15605 Moses I Frank—In San Antonio, lot 8, blk 46.... 4 53

15605 Moses I Frank—In San Antonio, lot 9, blk 46.... 4 52

15605 Moses I Frank—In San Antonio, lot 10, blk 46.... 4 53

15605 Moses I Frank—In San Antonio, lot 11, blk 46.... 4 51

15605 Moses I Frank—In San Antonio, lot 12, blk 46 .... 4 51

15606 Moses I Frank—In San Antonio, lot 13, blk 46 .... 3 35

15606 Moses I Frank—In San Antonio, lot 14, blk 46 .... 3 36

15606 Moses I Frank—In San Antonio, lot 15, blk 46.... 3 36

15606 Moses I Frank—In San Antonio, lot 16, blk 46 .... 3 35

15606 Moses I Frank—In San Antonio, lot 17, blk 46.... 3 35

15606 Moses I Frank—In San Antonio, lot 18, blk 46.... 3 35

BLOCK 50.

15638 D Dunn—Mortgagee's interest in San Antonio, lots 11 and 12, blk 50 .... 3 76

BLOCK 51.

15658 C W Coldwell—In San Antonio, ne 45 ft of lots 9, 10, 11, 12, blk 51, and imps.... 11 97

15663 Alvin Nelson—In San Antonio, pce of ld nw l 22nd ave 30 ft sw fm E 21st st, th sw 30 ft by 100 ft nw, por blk 51, and imps 96

BLOCK 53.

15703 A Atkins—In San Antonio, lots 10, 11, 12, blk 53, and imps.... 3 38

BLOCK 54.

15706 Moses I Frank—In San Antonio, entire blk 54, except lot 15 of resubdivision.... 26 19

15707 Susan E Elbes—In San Antonio, resubdivision lot 15, blk 54, and imps 92

BLOCK 56.

15723 P H McGrew—In San Antonio, lot 1, blk 56.... 1 62

BLOCK 62.

15768 Moses I Frank et al—In San Antonio, lot 15, blk 62.... 3 36

15768 Moses I Frank et al—In San Antonio, lot 16, blk 62.... 3 36

15768 Moses I Frank et al—In San Antonio, lot 17, blk 62.... 3 36

15768 Moses I Frank et al—In San Antonio, lot 18, blk 62.... 3 36

BLOCK 63.

15769 W F Jones—In San Antonio, lot 1 and n ½ of lot 2, blk 63, and imps 7 38

15771 W F Jones—In San Antonio, s ½ of lot 2, blk 63.... 1 92

15771 W F Jones—In San Antonio, lot 3, blk 63 .... 3 36

BLOCK 65.

15792 David Weir—In San Antonio, lots 10, 11, 12, blk 65.... 4 13

BLOCK 67.

15808 Cath A J Foster—In Northern Addition, pce of ld beg at a point on the se l of 21st ave 7[illegible] 6-12 ft sw fm E 22nd st, th sw 50 ft, se 100 ft, sw 12 6-12 se 25 ft, ne 62 6-12 ft, nw 12 ft to beg, por blk 67, and imps 9 60

15812 C Y Hamilton—In Northern Addition, lots 12 and 13, blk 67, and imps 1 66

15830 Edna C Ironmonger—Mortgagee's interest in Northern Addition, lots 30, 31, blk 67.... 3 76

BLOCK 68.

15844 W A Spurlock—In Northern Addition, se 18 9-12 ft of lot 4 and nw 11 3-12 ft of lot 5, blk 68 .... 2 22

BLOCK 69.

15878 Ruby W Davis—In Northern Addition, lot 16, blk 69.... 2 22

BLOCK 73.

15928 C L Curran—Mortgagee's interest in Northern Addition, in redivision of block, lots 19, 20, blk 73 .... 1 31

15929 Sarah F Sanborn—In Northern Addition, in redivision of block, lot 21, blk 73.... 2 79

15929 Sarah F Sanborn—In Northern Addition, in redivision of block, lot 22, blk 73.... 2 78

15931 C L Gregory—Mortgagee's interest in Northern Addition, in redivision of block, lot 28, blk 73 .... 3 76

BLOCK 74.

15962 Hans Hansen—Mortgagee's interest in Northern Addition, nw 5 ft of lot 23 and lot 22, blk 74.... 1 77

15979 August Collier—In Northern Addition, lot 45 and nw ¼ of lot 44, blk 74, and imps.... 1 24

15980 W W Moody—Mortgagee's interest in Northern Addition, lot 45 and nw ½ lot 44, blk 74... 3 78

BLOCK 75.

15986 Lizzie Wright—In Northern Addition, nw 100 ft lots 3, 4, blk 75 and imps.... 3 98

16000 Geo P Smyth—In Northern Addition, lot 36, blk 75.... 2 49

16004 C A Hall—In Northern Addition, lot 44, blk 75 .... 2 50

16004 C A Hall—In Northern Addition, lot 45, blk 75.... 2 50

BLOCK 76.

16020 Alfred Bushell—In Northern Addition, lot 29 and lot 30, blk 76 .... 1 71

BLOCK 77.

16041 Mary B Wadsworth—In Northern Addition, se 22½ ft lot 20, blk 77 .... 2 11

16041 Mary B Wadsworth—In Northern Addition, lot 21, blk 77.... 2 25

16041 Mary B Wadsworth—In Northern Addition, lot 22, blk 77.... 2 25

16041 Mary B Wadsworth—In Northern Addition, lot 23, blk 77.... 2 38

16041 Mary B Wadsworth—In Northern Addition, lot 24, blk 77.... 2 38

16041 Mary B Wadsworth—In Northern Addition, lot 29, blk 77.... 2 46

16043 Mary B Wadsworth—In Northern Addition, lot 30, blk 77.... 2 46

16043 Mary B Wadsworth—In Northern Addition, lot 31, blk 77.... 2 46

16043 Mary B Wadsworth—In Northern Addition, se 22½ ft of lot 32, blk 77.... 2 38

BLOCK 81.

16071 G A Benson—In Northern Addition, lot 31, blk 81.... 2 75

16071 G A Benson—In Northern Addition, lot 32, blk 81.... 2 48

BLOCK 82.

16088 B G Allen (Estate of)—In Northern Addition, ne 125 ft of lots 1 to 5, blk 82, and imps 21 12

16088 B G Allen (Estate of)—Pers prop 1 72

16088 B G Allen (Estate of)—In Northern Addition, lot 6, blk 82 .... 1 94

16088 B G Allen (Estate of)—In Northern Addition, lot 7, blk 82 .... 1 64

16088 B G Allen (Estate of)—In Northern Addition, lot 8, blk 82 .... 1 64

16088 B G Allen (Estate of)—In Northern Addition, lot 9, blk 82 .... 1 64

16088 B G Allen (Estate of)—In Northern Addition, lot 10, blk 82 .... 1 64

16088 B G Allen (Estate of)—In Northern Addition, lot 11, blk 82 .... 1 64

16088 B G Allen (Estate of)—In Northern Addition, lot 12, blk 82 .... 1 64

16088 B G Allen—In Northern Addition, lot 13, blk 82 .... 1 64

16088 B G Allen—In Northern Addition, lot 14, blk 82.... 1 64

16088 B G Allen—In Northern Addition, lot 15, blk 82.... 1 64

16088 B G Allen—In Northern Addition, lot 16, blk 82.... 1 64

16088 B G Allen—In Northern Addition, lot 17, blk 82.... 1 64

16096 Thomas Pemberthy—In Northern Addition, lot 38, blk 82.... 1 46

16096 Thomas Pemberthy—In Northern Addition, lot 39, blk 82, and imps 1 91

BLOCK 84.

16116 E C Sessions—In Northern Addition, lots 8 to 11 inc, blk 84, and imps 92

16133 Emily D Pennycook—Mortgagee's interest in Northern Addition, pce of ld beg at a point on the ne l of E 25th st 117 6-12 ft se fm 19th ave, th se 30 ft by 140 ft ne, por blk 84.... 2 78

BLOCK 86.

16156 Emma M Stone—In Frost's 13th Ave Tract, lot 15 and nw 10 ft lot 16, blk 86, and imps.... 1 46

16156 Emma M Stone—Pers prop.... 3 56

BLOCK 89.

16206 E C Sessions—In Northern Addition, nw 115 ft lot 50, blk 89.. 1 78

BLOCK 96.

16234 President and Board of Trustees of California College—In map of por of Highland Park, tract of land bd n by town of Lynn, e by s by w by 14th ave, w by Vallecito place and blk 95, Highland Park and imps 36 66

BLOCK 100.

16283 H E Hillebrand and M E Alexander—In Northern Addition, se 15 ft of lot 15 and lots 16 to 27 inc, blk 100.... 1 60

16284 H E Hillebrand and M E Alexander—In Northern Addition, ne 62 ft lots 28 to 31 and por lot 32, blk 100.... 58

16292 John F Cross—In map of por of Highland Park, pce of ld beg at a point on the se l of 14th ave 1356 ft ne fm E 24th st, th ne 40 ft by 225 ft se, por lot 14 .... 4 23

16301 F H Blinn—In map of por of Highland Park, se 215 ft lot 21 and imps.... 66 51

16301 F H Blinn—Pers prop.... 12 94

BLOCK B.

16313 Matilda P Rich—In New Town of Lynn, lot 7, blk B.... 1 36

16313 Matilda P Rich—In New Town of Lynn, lot 8, blk B, and imps 2 43

16313 Matilda P Rich—In New Town of Lynn, lot 9, blk B 1 36

16314 Martin Stearn—In New Town of Lynn, lot 10, blk B.... 1 36

16314 Martin Stearn—In New Town of Lynn, lot 11, blk B.... 1 35

16314 Martin Stearn—In New Town of Lynn, lot 12, blk B.... 1 36

16314 Martin Stearn—In New Town of Lynn, lot 13, blk B.... 1 35

BLOCK D.

16353 Thos Greaves—In New Town of Lynn, n ¼ lot 33, blk D.... 1 07

BLOCK F.

16375 Mrs M E Brown—In New Town of Lynn, lot 8, blk F, and imps 1 91

16375 Mrs M E Brown—In New Town of Lynn, lot 9, blk F.... 1 36

16375 Mrs M E Brown—In New Town of Lynn, lot 10, blk F.... 1 36

16375 Mrs M E Brown—In New Town of Lynn, lot 11, blk F.... 1 36

BLOCK G.

16384 Geo H Ricker—In New Town of Lynn, lot 9, blk G.... 91

16384 Geo H Ricker—In New Town of Lynn, lot 10, blk G.... 91

16394 David H Tighe—In New Town of Lynn, lot 31, blk G.... 1 36

16394 David H Tighe—In New Town of Lynn, lot 32, blk G.... 1 35

16395 W H Gregory—In New Town of Lynn, lot 33, blk G.... 91

16395 W H Gregory—In New Town of Lynn, lot 34, blk G.... 91

BLOCK H.

16400 Geo H Richter—In New Town of Lynn, lot 4, blk H.... 91

16400 Geo H Richter—In New Town of Lynn, lot 5, blk H.... 91

16401 Martha A Richter—In New Town of Lynn, lot 6, blk H.... 91

16401 Martha A Richter—In New Town of Lynn, lot 7, blk H.... 91

16401 Martha A Richter—In New Town of Lynn, lot 8, blk H.... 91

16401 Martha A Richter—In New Town of Lynn, lot 9, blk H.... 91

16401 Martha A Richter—In New Town of Lynn, lot 10, blk H... 91

16417 Martha A Richter—In New Town of Lynn, lot 21, blk H... 91

16417 Martha A Richter—In New Town of Lynn, lot 22, blk H, and imps 8 36

16417 Martha A Richter—In New Town of Lynn, lot 23, blk H... 91

16417 Martha A Richter—In New Town of Lynn, lot 24, blk H... 91

16417 Martha A Richter—In New Town of Lynn, lot 25, blk H... 91

16418 Geo H Richter—In New Town of Lynn, lot 26, blk H.... 91

16418 Geo H Richter—In New Town of Lynn, lot 27, blk H.... 91

BLOCK L.

16455 F J Woodward—In map of eastern por of Lynn Homestead, lots 7, 8, blk L, and imps.... 4 [illegible]

16468 Minnie B Staniels—In map of eastern por of Lynn Homestead, lot 46, blk L.... 1 [illegible]

16468 Minnie B Staniels—In map of eastern por of Lynn Homestead, lot 47, blk L.... 1 [illegible]

16468 Minnie B Staniels—In map of eastern por of Lynn Homestead, lot 48, blk L, and imps.. 17 40

16468 Minnie B Staniels—Pers prop.... 1 72

16468 Minnie B Staniels—In map of

16[illegible] J S Lamond—In map of eastern por of Lynn Homestead, lot 31, blk 36.......... 1 36

14488 J S Lamond—In map of eastern por of Lynn Homestead, lot 32, blk M.......... 1 23

14488 J S Lamond—In map of eastern por of Lynn Homestead, lot 38, blk M.......... 1 23

16499 L Cavalho—In map of eastern por of Lynn Homestead, lot 36, blk M, and imps.......... 85

16500 Margaret Wilson—In Map of eastern por of Lynn Homestead, lots 63, 64, blk M.......... 58

BLOCK D.

16539 Rebecca A Pratt—In Beulah Park property, lot 45, blk D... 79

16541 C N Lake—In Beulah Park property, lot 46, blk D.......... 78

16542 C M Barre—In Beulah Park property, lot 47, blk D.......... 78

16546 J R L Jones—In Beulah Park property, lots 58, 59, 60, blk D. 91

BLOCK F.

16554 A Windross—In Beulah Park property, lot 88, blk F.......... 79

16568 William Weeks—In Beulah Park property, lots 172, 173, 174, blk K.......... 1 36

BLOCK N.

16596 A E Copoland—In Beulah Park property, lot 210, blk N.......... 78

BLOCK B.

16637 Annie Jeffress—In Fifty Associates Tract, pce of ld beg at intersection of sw l of E 19th st with the nw l of 23rd ave, th sw 60 ft by 120 ft nw, por blk B, imps and pers prop..... 2 95

16638 Annie Jeffress—In Fifty Associates Tract, pce of ld beg at a point on the sw l of E 19th st 120 ft nw fm 23rd ave, th nw 30 ft by 100 ft sw, por blk D, and imps.......... 97

BLOCK D.

16669 Mendel Walker—In Fifty Associates Tract, nw 27½ ft of lot 1, blk D, and imps.......... 86

BLOCK G.

15734 Roselle S Robertson—In Fifty Associates Tract, pce of ld beg at a point at intersection of the sw l of E 22nd st with the nw l of 24th ave, th sw 75 ft by 118 10-12 ft nw, por blk G, and imps.......... 14 40

16735 A M Burton—Mortgagee's interest in Fifty Associates Tract, pce of ld beg at a point at intersection of the sw l of E 22nd st with the nw l 24th ave, th sw 75 ft by 118 10-12 ft nw, por blk G, and imps....... 9 23

16736 Benjamin Healey—In Fifty Associates Tract, pce of ld beg at a point on the sw l of E 22nd st 118 10-12 ft nw fm 24th ave, th nw 35 ft by 150 ft sw, por blk G.......... 5 65

16741 K McSorley—In Fifty Associates Tract, pce of ld beg at a point on the sw l of E 22nd st 403 9½-12 ft se fm 23d ave, th se 40 ft by 150 ft sw, por blk G, imps and pers prop.......... 4 78

16752 Marion Leventritt—In Fifty Associates Tract, nw 33 4-12 ft lot 14, blk G, imps and pers prop.......... 1 73

BLOCK L.

16948 William Rutherford—In Fifty Associates Tract, pce of ld beg at a point on the se l of 24th ave 242 ft sw fm the sw l of E 20th st, th sw 52 ft by 150 ft se, por blk L.......... 4 68

BLOCK M.

16887 E C Sessions—In Fifty Associates Tract, pce of ld beg at a point on the sw l of E 20th st 129 66-100 ft e fm 24th ave, th ne 40 ft to center of E 20th st, se 345 ft to e boundary l of City of Oakland, sw 15 ft, nw 230 ft, sw 10 ft, nw 15 ft to beg, por blk M.......... 5 09

BLOCK N.

16904 Louis Dahl—In Fifty Associates Tract, pce of ld beg at a point on the sw l of E 22nd st 444 ft se fm 24th ave, th se 60 ft by 115 ft sw, por blk N, and imps.......... 99

16908 Jeremiah F Sullivan—In Fifty Associates Tract, pce of ld beg at a point on the sw l of E 23d st 419 ft se fm 24th ave, th se 35 ft by 115 ft sw, por blk N, and imps.......... 1 64

BLOCK B.

16919 G W Arbuckel—In Heald's 23d Ave Tract, por in city of lot 12 and n 5 ft of lot 13, blk B, and imps.......... 2 94

BLOCK H.

16960 Benj Healey—In Latham Terrace, lot 11, blk H.......... 4 23

16960 Benj Healey—In Latham Terrace, lot 12, blk H.......... 4 23

16960 Benj Healey—In Latham Terrace, lot 13, blk H.......... 4 23

16962 P and E Werdock—In Latham Terrace, lot 15, blk H, and imps.......... 1 34

17007 Richard Searles—In Kennedy Tract (s of R R ave), lot 20, blk A, and imps.......... 8 50

BLOCK B.

17033 E E Potter—In Kennedy Tract (Knowles & Potter's Sub), lot 2, blk B.......... 6 80

17033 E E Potter—In Kennedy Tract (Knowles & Potter's Sub), lot 4, blk B.......... 6 80

17033 E E Potter—In Kennedy Tract (Knowles & Potter's Sub), lot 5, blk B.......... 6 80

BLOCK C.

17037 Mary S Lidell—In Kennedy Tract (Knowles & Potter's Sub), lot 3, blk C, and imps.... 93

BLOCK D.

17054 E E Potter—In Kennedy Tract (Knowles & Potter's Sub), lot 8, blk D.......... 5 09

17054 E E Potter—In Kennedy Tract (Knowles & Potter's Sub), lot 10, blk D.......... 5 09

17054 E E Potter—In Kennedy Tract (Knowles & Potter's Sub), lot 11, blk D.......... 5 08

17054 E E Potter—In Kennedy Tract (Knowles & Potter's Sub), lot 12, blk D.......... 5 08

17054 E E Potter—In Kennedy Tract (Knowles & Potter's Sub), lot 13, blk D.......... 6 22

17054 E E Potter—In Kennedy Tract (Knowles & Potter's Sub), lot 9, blk D.......... 5 08

BLOCK F.

17076 A Waldenmeier—Mortgagee's interest in Kennedy Tract (Knowles & Potter's Sub), lots 3, 4, 5, 6, blk F.......... 7 03

BLOCK K.

17126 J S Orchard—In Kennedy Tract (Knowles & Potter's Sub), pce of ld beg at a point on the se l of 25th ave 25 ft sw fm E 11th st, th sw 25 ft by 75 ft se, por blk K, and imps.......... 1 17

17128 W T Webb and wife—In Kennedy Tract (Knowles & Potter's Sub)—Pce of ld beg at a point on the sw l of 25th ave 60 ft sw fm E 11th st, th sw 25 ft by 75 ft se, por blk K, and imps.......... 1 18

17128 Webb & Merwin—In Kennedy Tract (Knowles & Potter's Sub), sw 25 ft lots 1, 2, 3, blk K, and imps.......... 38

17140 Cath Schaupp—Mortgagee's interest in

Sub), lot 4, blk M, and imps.... 1 39

BLOCK N.

17211 Ellen Geddes—In Kennedy Tract (Knowles & Potter's Sub), lot 15, blk N.......... 69

BLOCK R.

17287 E E Potter—In Kennedy Tract (Knowles & Potter's Sub), lot 2, blk R.......... 6 23

17287 E E Potter—In Kennedy Tract (Knowles & Potter's Sub), lot 3, blk R.......... 3 36

17287 E E Potter—In Kennedy Tract (Knowles & Potter's Sub), lot 4, blk R.......... 3 35

17289 E E Potter—In Kennedy Tract (Knowles & Potter's Sub), lot 6, blk R.......... 3 36

BLOCK T.

17312 Ida Rosa Meduros—In Kennedy Tract (Knowles & Potter's Sub), lot 1, blk T.......... 2 22

BLOCK C.

17355 N C Lassen—Mortgagee's interest in Shell Mound Tract, sw 25 ft lot 1 and ne 50 ft lot 2, blk C.......... 4 89

BLOCK D.

17369 E L Gifford—In Shell Mound Tract, pce of ld beg at a point on the w l of Kennedy st 50 ft s fm Dennison st, th s 50 ft by 100 ft w, por blk D, imps and pers prop.......... 2 95

CANNON TRACT.

17452 T H and S C Ferguson—In Cannon Tract, pce of ld ne l E 14th st 154 ft se fm 23d ave th se 26 ft by 100 ft ne, and imps.......... 7 45

BLOCK D.

BERNAMAYOU PLAT.

17515 24th Ave Methodist Church—In Bernamayou plat, pce ld beg at intersection of ne line of E 15th st with se line of 24th ave, th ne 90 ft by 107 6-12 ft se, por blk D, imps and pers prop.......... 2 34

NORTH ALAMEDA TRACT.

17604 George Wahlerantz—In North Alameda Tract, in redivision of block, lots 6 and 7, blk 25... 68

HEBARD'S ADDITION.

17648 H A Hebard—In Hebard's Addition to lot 11, block A-137, of Minturn Tract, Alameda—Pce of ld beg at intersection of s l of U S canal and w l Park st, th n 61 deg 34 min w along s line of said canal 240 80-100 ft, th s 29 25-100 ft, th s 83 deg 15½ min e 53 88-100 ft, th s 50 deg 8½ min e 51 01-100 ft, th s 55 deg 19½ min e 137 89-100 ft to w l of Park st, th n 37 38-100 ft to beg.......... 5 84

BLOCK A.

17665 J M Harley—In Camden 23rd Ave Tract, lot 8, blk A, and imps.......... 5 96

MISCELLANEOUS.

17711 E A K McNeill—An undivided ¾ interest in a piece of ld bd ne by lds of C P R R Co, th se by 22nd ave and ld of California Cotton Mills Co, sw and nw by San Antonio estuary, contg 9 94-100 acres.......... 38 94

17713 E A K McNeill—An undivided ½ interest in pce of ld bd ne by ld of California Cotton Mills Co, se by blocks A and B, Kennedy Tract, sw by Livingston st and nw by San Antonio estuary, contg 5 25-100 acres.......... 14 68

BLOCK A.

PERALTA HEIGHTS.

17740 Francis G Baker—In Peralta Heights, e 63½ ft of lot 7, blk A, imps and pers prop.......... 1 72

BLOCK B.

17752 Louise P Katz—In Peralta Heights, lot 7, blk B.......... 5 66

17752 Louise P Katz—In Peralta Heights, lot 19, blk B.......... 9 09

BLOCK C.

17767 P E Bowles—In Peralta Heights, w 30 ft of lot 6, blk C.......... 1 64

17768 Robert Carroll—In Peralta Heights, lot 8 and e 45 ft of lot 7, blk C.......... 93

BLOCK D.

17783 Sarah E Collins—In Peralta Heights, lot 4, blk D.......... 11 95

17791 Emma H Adams—In Peralta Heights, lot 12, blk D, and imps.......... 8 41

17798 M Greenwood—Mortgagee's interest in Peralta Heights, lot 18, blk D.......... 6 64

BLOCK E.

17814 W H Frost—In Peralta Heights, lot 4, blk E, imps and pers prop.......... 3 56

BLOCK F.

17843 Elizabeth A Jacobs—In Peralta Heights, lot 10, blk F, and imps.......... 5 90

CAPITAL TRACT.

17867 W Smith—In Capital Hd, lot 8.......... 1 64

17900 Nettie E Haney—In Capital Hd, lot 49.......... 2 79

17902 D F McDonald—In Capital Hd, lot 51.......... 59

17913 J Kennedy—In Capital Hd, lot 63.......... 2 23

17922 G L Condy In Capital Hd, lot 80.......... 1 31

17922 G L Condy In Capital Hd, lot 81.......... 1 30

17921 G L Condy In Capital Hd, lot 82.......... 1 30

17922 G L Condy In Capital Hd, lot 83.......... 1 30

17924 C E Siddall et al—In Capital Hd, lot 86.......... 2 23

17926—C E Siddall et al—In Capital Hd, lot 88.......... 2 22

17930 C E Siddall et al—In Capital Hd, lot 96.......... 2 21

17932 C E Siddall et al—In Capital Hd, lot 96.......... 2 21

17938 Unknown Owners—In Capital Hd, triangular pce of ld bd n by Peralta ave, e by Watson ave and w by Terminus st.... 1 07

BOULEVARD HEIGHTS.

BLOCK E.

17960 Helen B Van Wyck—In Boulevard Heights, lot 3, blk E, imps and pers prop.......... 2 34

WATSON TRACT.

17968 John W Day—In Watson Tract, lot 9, contg 4 20-100 acres....... 43 76

17972 Annie C North—In Watson Tract in sub of plot 12, e ½ of n ½ of lot 2.......... 2 79

17975 Frank S Twing—In Watson Tract, in sub of plot 12, lots 6 and 7.......... 14 47

LAKE MERRITT PARK.

17985 L C Clark—In Lake Merritt Park, lots 1 and 3.......... 77

17993 L C Clark—In Lake Merritt Park, lots 6 and 7.......... 77

18028 L C Clark—In Lake Merritt Park, lots 30 and 42.......... 77

RIDGWOOD TRACT.

w 83 34-100 ft to beg, por lot 22. 3 35

LAKE VIEW TRACT.

18062 H C Campbell and T B Kent, Trustees—Mortgagee's interest in Lake View Tract, lots 1 and 2, blk 17.......... 5 09

18069 Mary L Maxwell—Mortgagee's interest in Lake View Tract, lot 9, blk 17.......... 2 79

18076 C B Williams—In Lake View Tract, lot 18, blk 17.......... 1 57

24-ACRE TRACT.

18171 Nellie C Snetsinger and Ida M Williams—In 24-acre Tract, in Plot Lot 4, contg 9 91-100 acres 16 27

EAST OAKLAND HEIGHTS.

(BLOCK 1.)

18174 Union Savings Bank—In East Oakland Heights, lots 1 to 7, blk 1.......... 6 51

18177 C D Pierce—In East Oakland Heights, lot 12, nw 15 ft of lot 11 and se 15 ft of lot 13, blk 1. 2 50

18175 C E White and E P Vandercook—In East Oakland Heights, lot 21, se 10 ft of lot 11 and nw 10 ft of lot 13, blk 1. 1 64

18179 Lillian Brooks—In East Oakland Heights, lots 22 to 27, blk 1.... 5 94

18180 Mary M Woods—In East Oakland Heights, lots 28 to 37, blk 1.......... 9 09

BLOCK 2.

18189 R H Moore—Mortgagee's int in East Oakland Heights, lots 1, 3, 6, 7, blk 2.......... 9 65

18191 Mary M Woods—In East Oakland Heights, lot 8, blk 3...... 2 79

BLOCK 4.

18217 C E Wilson—In East Oakland Heights, lots 1, 2, 18, 19, and se ½ of lot 3 blk 4.......... 1 11

BLOCK 5.

18243 A D Wilson—In East Oakland Heights, lot 16, blk 5.......... 63

BLOCK 6.

18425 W N Cowan—In East Oakland Heights, lot 1, blk 6.......... 1 84

18425 W N Cowan—In East Oakland Heights, lot 2, blk 6.......... 1 85

18250 E P Vandercook—In East Oakland Heights, lots 11 and 12, blk 6.......... 74

18252 W N Cowan—In East Oakland Heights, lot 13, blk 6.......... 1 84

18253 O M Vesper—In East Oakland Heights, lot 14, blk 6.......... 3 37

18253—O M Vesper—In East Oakland Heights, lot 15, blk 6.......... 3 36

18253 O M Vesper—In East Oakland Heights, lot 16, blk 6.......... 3 36

BLOCK 7.

18254 C E Wilson—In East Oakland Heights, entire blk 7.......... 63

BELLA VISTA PARK.

BLOCK B.

18270 A E Manning—In Bella Vista Park, lot 12 and sw 10 ft of lot 11, blk B.......... 3 99

BLOCK C.

18287 H P Dunning—In Bella Vista Park, lot 35, blk C, imps and pp.......... 3 02

BLOCK D.

18295 E E Potter—In Bella Vista Park, lot 8 and nw 3 ft of lot 7, blk D, imps and pers prop.. 2 95

BLOCK H.

18316 William Davis—In Bella Vista Park, lot 5, blk H, imps and pers prop.......... 2 02

MISCELLANEOUS.

18324 Ann Winlock—Pce of ld beg at intersection of the se line of 9th ave with ne line of Town of Clinton, th ne 65 ft by 150 ft se.......... 67

TEMPLETON TRACT.

18374 R L Kenney—In Templeton Tract, lot 19.......... 90

18383 Clara B Lovejoy—In Templeton Tract, sw 35 ft of lot 25 and imps.......... 1 50

18403 S G Smythe—In Templeton Tract, lots 47, 48 and 49...... 2 35

18406 O J Cline—Mortgagee's interest in Templeton Tract, lot 50.......... 6 61

18407 John Gale—Mortgagee's interest in Templeton Tract, lot 50. 2 68

CAMERON TRACT.

BLOCK 1.

18409—Mary Mather, in Cameron Tract, lot 2, blk 1.......... 5 67

18448 Ida M White—In Cameron Tract, w 141 ft of lot 5, imps and pers prop.......... 2 34

18449 E Williams—Mortgagee's interest in Cameron Tract, w 141 ft of lot 5.......... 17 10

MISCELLANEOUS.

18466 E C Sessions—Pce ld bd n by ld of C H Redington, Webster Heights, M A Decker, L G Mauvais, e by ld of E C Sessions, s and w by ld of Contra Costa Water Co, contg 85-100 of an acre.......... 4 22

18168 E C Sessions—Pce ld bd n and w by Hopkins st, e by Sausal Creek and s by plot 3, Cameron Tract, 57-100 of an acre.. 2 80

18468 E C Sessions—Pce of ld bd n by ld of E C Sessions, e by ld of E B Stacy, s by ld of M A Trescott, w by ld of L G Mauvais, 56-100 of an acre.......... 3 37

18469 F Bormann—Pce ld bd n by ld of E C Sessions, e by ld of M A Trescott, s by charter line of City of Oakland and w by ld of Contra Costa Water Co, 35-100 of an acre, and imps 2 77

18474 Myron A Decker—Pce of ld bd n by Hopkins st, e by ld of L G Mauvais, s by ld of E C Sessions and w by Webster Heights, contg 2 acres.......... 5 84

WALSWORTH TRACT.

18490 A D Porter—In Walsworth Tract, pce of ld nw line of Emma st or Fairmount st 161 ft ne fm Summit st, th ne 76 59-100 ft, nw 462 ft to center of creek, th sw along center of creek to pt where s l of lot 1 intersects said line of creek, th se 452 ft to beg, por lot 1.... 5 84

18516 Nellie and Geo W Edwards—In Walsworth Tract, sub 5, lot 15 and sub 6, lot 15.......... 5 92

HAMILTON TRACT.

18539 W F Pierce—In Hamilton Tract, lot 14.......... 5 09

18549 E H Staples—In Hamilton Tract, lot 21.......... 70

18557 E Brown—Mortgagee's interest in Hamilton Tract, lot 29.... 3 33

18562 Union National Bank of Oakland—In Hamilton Tract, lots 32 and 33.......... 3 25

OAKLAND VIEW HD.

18566 Sylvester Luther—In Hamilton Tract, lot 36.......... 90

BLOCK B.

18639 Margaret E Chestnut—In Oakland View Homestead, lot 29, blk B.......... 9 90

18640 Margaret E Chestnut—In Oakland View Homestead, lot 28, blk B.......... 1 11

BLOCK D.

View Homestead, an undv ¼ int in lot 83, blk D.......... 1 71

BLOCK E.

18717 Alfred S Barney—In Oakland View Homestead, lots 33 and 34, blk E, and imps.......... 68

18717 Alfred S Barney, pers prop.... 5 39

18723 C E Siddall—In Oakland View Homestead, lot 3, blk F.......... 9 09

BLOCK F.

18736 Annie J Grimes—In Oakland View Homestead, lot 19, blk F.......... 6 24

18736 Annie J Grimes—In Oakland View Homestead, lot 20, blk F 6 22

18737 Mary A Cuthbertson—In Oakland View Homestead, lot 21, blk F, and imps.......... 9 59

FLINT TRACT.

18765 Alice L Brown—Mortgagee's interest in Flint Tract, map No 4, lot 3, blk F.......... 1 51

BLOCK G.

18787 O A Brewick—In Flint Tract, No 4, lot 26, blk G, imps and pers prop.......... 1 72

BLOCK G & H.

18805 Mary L Maxwell—In Flint Tract Redivision, blks G and H, lot 8, blk H.......... 1 57

BLOCK G.

LINDA VISTA TERRACE.

18856 Frank L Adams—In Linda Vista Terrace, por s of n l city of lot 16 and 17, blk G.......... 1 07

BLOCK I.

18872 R Derby—In Linda Vista Terrace, lot 7, blk I, imps and pers prop.......... 4 17

STANFORD TRACT.

BLOCK B.

18915 O M Kellogg—Mortgagee's interest in Stanford Tract, lot 21 and s 5 ft lot 20, blk B... 10 33

18917 Ellen Hussey—Mortgagee's interest in Stanford Tract, lot 22, blk B.......... 5 08

18918 W F Pierce—In Stanford Tract, lot 23, blk B.......... 5 08

OAKLAND HEIGHTS.

BLOCK J.

18971 Emily B Dow—In Oakland Heights (Revised map of), beg at a pt on w l Vernon st 65 ft n a middle of a curve at corner of Vernon and Perry sts, th n 65 ft, w 159 01-100 ft, s 123 02-100 ft, e 136 ft to beg, being n por lot 8, blk J, imps and pers prop.......... 4 78

BLOCK L

19005 S Elmore—In Oakland Heights (Revised map of), lot 2, blk L 18 53

19008 Helen and Laura W Bacon—In Oakland Heights (Revised map of), n l Shetwood st 162 50-100 ft se fm Perry st, th se 63 ft by 175 ft nw, por lot 3, blk L, and imps.......... 10 13

BLOCK T.

19047 M P Jones—Mortgagee's interest in Oakland Heights (Revised map of), n ½ lot 3, blk T.......... 2 68

BLOCK X.

19073 R H Gans—In Oakland Heights (Revised map of), lot 1, blk V 1 01

BLOCK W.

19087 John Anderson—In Oakland Heights (Revised map of), lot 8, blk W.......... 77

PLEASANT VALLEY TRACT.

19097 W S Baxter—In Pleasant Valley Tract, undiv ¼ int in lots 1 and 2, contg 1 82-100 acres.. 4 24

19098 H B Smith et al—In Pleasant Valley Tract, an undiv ½ int in lots 1 and 2, contg 1 82-100 acres.......... 4 24

19111 W S Baxter—In Pleasant Valley Tract, an undiv ½ int in lot 18, contg 1 185-1000 acres.. 2 90

19111 W S Baxter—In Pleasant Valley Tract, an undiv ½ int in lot 19, contg 1 5-100 acres..... 2 91

19112 H B Smith et al—In Pleasant Valley Tract, un div ½ int in lot 18, contg 1 185-1000 acres.... 2 90

19112 H B Smith et al—In Pleasant Valley Tract, undiv ½ int in lot 10, contg 1 5-100 acres..... 2 90

19117 Unknown Owners—In Pleasant Valley Tract, all that certain pce land lying n of the n line of the proposed boulevard as now located and the s line of lot 21 of the above tract, contg 5 acres more or less.......... 23 43

SUNNY SLOPE TRACT.

BLOCK A.

19123 J R Hodge—In Sunny Slope Tract, lots 5, 17, 18 and 19, blk A.......... 77

19130 H C Best—In Sunny Slope Tract, lots 14 and 16, blk A... 64

BLOCK B.

19137 F C Maxwell—In Sunny Slope Tract, lots 3, 4 and 5, blk B.. 70

19139 J R Hodge—In Sunny Slope Tract, lot 6, blk B.......... 57

19143 H C Best—In Sunny Slope Tract, lot 9, blk B.......... 57

BLOCK C.

19148 H E Hebard—In Sunny Slope Tract, lots 1 to 7, blk C.......... 1 18

19149 L Tomasini—Mortgagee's interest in Sunny Slope Tract, lots 1 to 7, blk C.......... 3 56

19150 H E Hebard—In Sunny Slope Tract, lot 11, blk C.......... 1 17

19150 H E Hebard—In Sunny Slope Tract, lot 12, blk C.......... 1 17

19150 H E Hebard—In Sunny Slope Tract, lot 13, blk C.......... 1 17

19150 H E Hebard—In Sunny Slope Tract, lot 14, block C.......... 1 17

19150 H E Hebard—In Sunny Slope Tract, lot 15, blk C.......... 1 17

19150 H E Hebard—In Sunny Slope Tract, lot 16, blk C.......... 1 17

19150 H E Hebard—In Sunny Slope Tract, lot 19, blk C.......... 63

19150 H E Hebard—In Sunny Slope Tract, lot 20, blk C.......... 62

19150 H E Hebard—In Sunny Slope Tract, lot 21, blk C.......... 62

OAKLAND PROSPECT HOMESTEAD.

19157 Chas Borchard—In Oakland Prospect Homestead, lot 7.... 1 65

19157 Chas Borchard—In Oakland Prospect Homestead, lot 8.... 1 65

19161 Unknown Owners—In Oakland Prospect Homestead, lot 14.. 1 63

19163 James M Pimental—In Oakland Prospect Homestead, lot 16.... 1 63

19165 Unknown Owners—In Oakland Prospect Homestead, lot 18.... 1 63

19170 M and D McEachon—In Oakland Prospect Homestead, lot 23.......... 1 64

19173 Unknown Owners—In Oakland Prospect Homestead, lot 25.... 1 64

19188 T Conly—In Oakland Prospect Homestead, lot 48.......... 1 64

19197 Unknown Owners—In Oakland Prospect Homestead, lot 55.... 1 63

19198 Unknown Owners—In Oakland Prospect Homestead, lot 56.... 1 64

19215 P M White—In Oakland Prospect Homestead, lot 78.......... 1 64

PLOT 34.

19228 Geneve Scott—In Plot 34, pce of ld bd ne by Plot 28, se and sw by ld of S M Bradbury and nw by Pleasant Valley Tract, por Plot 34, contg 5 acres...... 15 54

roadbed, rails, including wires and poles, 500 ft.......... 9 06

ALAMEDA TOWNSHIP.

STRATTON'S SURVEY.

BLOCK 1.

20001 C E Dwinelle—In Stratton's Survey, an undivided ½ int in lots 1 to 13 inc, blk 1.......... 1 07

BLOCK 2.

20004 C E Dwinelle—In Stratton's Survey, an undivided ½ int in lots 1 to 6 and 8 to 12, blk 2.... 1 07

BLOCK 3.

20007 C E Dwinelle—In Stratton's Survey, an undivided ½ int in lots 1 to 14 inc, blk 3.......... 1 07

BLOCK 4.

20009 C E Dwinelle—In Stratton's Survey, an undivided ½ int in lots 1 to 14 inc, blk 4.......... 1 07

BLOCK 5.

20011 C E Dwinelle—In Stratton's Survey, an undivided ½ int in lots 1 to 14 inc, blk 5.......... 1 08

BLOCK 6.

20013 G W Grannis—In Stratton's Survey, lots 1 to 14 inc, blk 6. 1 07

BLOCK 9.

20018 C E Dwinelle—In Stratton's Survey, an undivided ½ int in lots 11, 12, 13, and 14, blk 9.... 1 07

BLOCK 10.

20023 C E Dwinelle—In Stratton's Survey, an undivided ½ int in lots 7, 12, 13 and 14, blk 10...... 79

BLOCK 11.

20027 C E Dwinelle—In Stratton's Survey, an undivided ½ int in lots 3 to 8 inc, blk 11.......... 1 07

BLOCK 13.

20030 C E Dwinelle—In Stratton's Survey, an undivided ½ int in lots 1 to 8, and 12 to 14, blk 13 1 36

BLOCK 14.

20037 F J Sterling—In Stratton's Survey, lot 14, blk 14.......... 78

BLOCK 15.

20039 C E Dwinelle—In Stratton's Survey, an undivided ½ int in lots 3, 4, 7 to 11 inc, blk 15.... 1 08

BLOCK 17.

20042 C E Dwinelle—In Stratton's Survey, an undivided ½ int in lots 1 to 11, blk 17.......... 1 37

BLOCK 18.

20045 C E Dwinelle—In Stratton's Survey, an undivided ½ int in lots 1 to 8 inc, blk 18...... 1 07

BLOCK 19.

20050 W R Harker—In Stratton's Survey, lot 8, blk 19.......... 75

20051 C E Dwinelle—In Stratton's Survey, an undivided ½ int in lots 4 to 7 inc, blk 19...... 1 64

BLOCK 22.

20056 C E Dwinelle—In Stratton's Survey, an undivided ½ int in lots 5, 6, 9, 10, 11, blk 22.... 1 07

BLOCK 23

20060 C E Dwinelle—In Stratton's Survey, an undivided ½ int in lots 4 to 11 inc, blk 23.......... 1 07

BLOCK 25.

20065 C E Dwinelle—In Stratton's Survey, an undivided ½ int in entire block 25.......... 1 64

BLOCK 26

20067 C E Dwinelle—In Stratton's Survey, an undivided ½ int in lots 1 to 8 inc, blk 26.......... 1 07

BLOCK 27.

20070 C E Dwinelle—In Stratton's Survey, an undivided ½ int in lots 1 to 8, blk 27.......... 1 64

BLOCK 33.

20080—C E Dwinelle—In Stratton's Survey, an undivided ½ int in entire block 33.......... 1 35

BLOCK 35.

20083 C E Dwinelle—In Stratton's Survey, an undivided ½ int in lots 2 to 7 and 9 to 14, blk 35.. 1 36

BLOCK 36.

20093 M H Crawford—In Stratton's survey, lots 9, 10, 11 and s 80 ft lot 8, blk 36.......... 1 93

BLOCK 38.

20095 C E Dwinelle—In Stratton's Survey, an undivided ½ int in lot 1, blk 38.......... 1 08

BLOCK 41.

20100 C E Dwinelle—In Stratton's Survey, an undivided ½ int in entire blk 41.......... 1 64

BLOCK 42.

20103 C E Dwinelle—In Stratton's Survey, an undivided ½ int in lots 9 to 12 inc, blk 42.......... 78

BLOCK 43.

20107 C E Dwinelle—In Stratton's Survey, an undivided ½ int in lots 5 to 8 and 10 and 11, blk 43 4 23

BLOCK 44.

20112 C E Dwinelle—In Stratton's Survey, an undivided ½ int in lot 8, blk 44.......... 2 50

BLOCK 50.

20121 C E Dwinelle—In Stratton's Survey, an undivided ½ int in entire blk 50.......... 1 08

BLOCK 51.

20123 C E Dwinelle—In Stratton's Survey, an undivided ½ int in lots 1, 2, 3, 8, blk 51.......... 3 93

BLOCK 52.

20134 C E Dwinelle—In Stratton's Survey, an undivided ½ int in lot 8, blk 52.......... 1 36

BLOCK 60.

20164 C E Dwinelle—In Stratton's Survey, an undivided ½ int in lot 1, 2, 3 and 8, blk 60.......... 4 80

BLOCK 65.

20191 F S Mathewson, admr estate of T D Mathewson—In Stratton's Survey, entire blk 65.... 32 58

BLOCK 68.

20192 C E Dwinelle—In Straton's survey, entire blk 68.......... 2 70

BLOCK 71.

20194 G A E Christiansen—In Stratton's Survey, pce of ld beg at the nw cor Madison and Post sts, th w 80 ft by 134 7-12 ft n, por blk 71, and imps.......... 8 51

20194 G A E Christiansen—Pers prop 2 34

BLOCK 74.

20215 Sarah A Stone—Mortgagee's int in Stratton's survey, an undivided ½ int in entire blk 74.......... 3 18

BLOCK 81.

20220 W F Oeding—In Stratton's survey, pce of ld beg at pt on the e line of Fountain st 100 ft n fm Monroe st, th n 56 06-100 ft, e 100 ft, s 62 05-100 ft, w 50 ft, n 6 44-100 ft, w 50 ft to beg, por blk 81, and imps.......... 16 52

BLOCK 82.

20226 F S Mathewson, admr of estate of T D Mathewson—In Stratton's Survey, lots 13 and 15, blk 82.......... 7 27

BLOCK 83.

20226 G M Francis—Mortgagee's int

Survey, pce ld beg at the ne cor Jackson and Fountain sts, th n 120 ft by 40 ft e, por blk 90, and imps.......... 6 19

20277 Alfred S Barber—Pers prop.... 2 34

SATHER TRUST PROPERTY.

BLOCK 104.

20338 William Patterson—In Sather Trust Property, south of Jackson st, lot 1, blk 104.......... 65

20355 William Patterson—In Sather Trust property n of Jackson st lot 3, blk 104.......... 77

BLOCK 105.

20368 O W Townsend—Pce of ld w l of College ave 100 ft s fm Madison st, th s 50 ft by 90 ft w, por blk 105 and imps.......... 80

BLOCK 106.

20381 John J Daniels—Pce of ld beg at the se cor of Monroe st and Pease ave, th e 40 ft, s 87 ft, w 40 ft n 88¾ ft to beg, por blk 106 and imps.......... 1 45

20391 C F and M H Fontaine—Pce of ld beg at pt on s l Pease ave at the intersection of n l of ld formerly owned by Clark and Carpentier, th n 35 ft by 70 ft e, por blk 106 and imps.......... 1 36

BLOCK 109.

20435 San Francisco Savings Union—A tract of land bd n by ld of B Benedict, e by Bishop & Hart Tract, s by ld of Emma J Cooper and w by Versailles ave, por blk 109 and imps.. 52 06

BLOCK 110.

20463 E Polloxfen—In Bishop and Hart Tract, lot 40, blk 110 and imps.......... 2 38

BLOCK B-114.

20483 J P Cully—In Liberty and Garfield Tract, lots 7 and 8, blk B-114.......... 90

HAWLEY TRACT.

BLOCK 116.

20518 Annie Mier—Mortgagee's int in Hawley Tract, w 49 ft of lot 27, blk 116.......... 4 51

20523 L Fricke—In Hawley Tract, w 33 4-12 ft lot 29, blk 116, and imps.......... 4 75

HIGH STREET BRIGGS TRACT.

BLOCK 118

30545 Helen Forsyth—In High st Briggs Tract, lot 6, blk 118, and imps.......... 9 46

20567 John G Bliss—In High st Briggs Tract, lot 22, blk 118, imps and pers prop.......... 3 55

20569 J S Capron—In High st Briggs Tract, lot 23, blk 118.......... 5 94

HIRSHFELD TRACT.

BLOCK 119.

20601 C Pauling—In Hirshfeld Tract, w 26 ft of lot 8, blk 119 and imps.......... 1 63

20656 Chas M Halsey—In Hirshfeld Tract, lots 41 and 42, blk 119 and imps.......... 6 12

SATHER & ROBINSON TRACT

BLOCK A-121.

20667 Agnes L Flemming—In Sather & Robinson Tract, lots 6 and 29, blk A-121, imps and pers prop.......... 6 60

BLOCK B-121.

20695 Margaret R Spreen—In Sather & Robinson Tract, lot 18, blk B-121 and imps.......... 1 92

20698 Minnie R Powell—In Sather & Robinson Tract, lot 20, blk B-121, and imps.......... 7 45

20700 G M Francis—Mortgagee's interest in Sather & Robinson Tract, lot 21, blk B-121.......... 13 50

BLOCK C-121.

20712 H Mohns—In Sather & Robinson Tract, lot 4, 5, 6, 7, blk C-121.......... 9 34

JOHNSON TRACT.

BLOCK 122

20721 W C Rarig—In Johnson Tract, lots 5 and 6, blk 122.......... 1 04

20727 Mary B Freeman—In Johnson Tract, pce of ld beg s l Lincoln ave 390 ft w fm Court st, th w 74 6-12 ft by 150 ft s, por blk 122, and imps.......... 3 55

20729 E H R Johnson—In Johnson Tract, pce of ld beg s l Lincoln ave 464 6-12 ft fm Court st th w 40 ft by 150 ft s, por blk 122 and imps.......... 7 75

20754 G Garibaldi—Pce of ld beg at pt n l Lincoln ave 484 6-12 ft e fm w l 4 acre tract survey, th e 50 ft by 130 ft n, por blk 122, and imps.......... 19 97

20767 Home Building Company—Mortgagee's interest in a pce of ld beg at pt n line of Lincoln ave 100 ft e fm w l 4-acre tract survey, th e 50 ft by 130 ft n, por blk 122.......... 4 63

20769 H Morganstern—Pce of ld beg at pt n l Lincoln ave at w l of 4-acre tract survey, th e 50 by 130 ft n, por blk 122, and imps.......... 4 63

ALAMEDA STATION HOMESTEAD.

BLOCK D-124.

20875 Mary N Cutler—In Alameda Station Hd, pce ld beg at s l Buena Vista avenue 60 ft w fm Foley st th w 39 ft by 100 ft s, por lots 15 and 16, blk D-124 and imps.......... 83

HAYS & CAPERTON TRACT.

BLOCK A-125

20901 Maria Verbeck—In Hays and Caperton Tract, w 40 ft of lots 5 and 6, blk A-125, and imps...... 3 71

JENKS AND MEAD HOMESTEAD.

BLOCK 4-125.

20968 Mary N Cutler—In Jenks and Mead Hd, w 25 ft of lot 15, blk 4-125, and imps.......... 2 80

20972 H Gresens—In Jenks and Mead Hd, lot 17, blk 4-125 and imps 2 83

BLOCK 2-126.

21004 Mary A Young—Mortgagee's interest in Jenks and Mead Hd, lot 10, blk 2-126.......... 4 76

21005 F E Mason—In Jenks and Mead Hd, lots 11, 12, 17, 18 and s 100 ft of lots 13 and 14, and all except por assessed to N Rienicker of lot 15, blk 2-126 imps and pers prop.......... 11 50

PANCOAST TRACT.

BLOCK 126.

21011 Henry W Wheeler—In Pancoast Tract, lot 5 and n 88¼ ft lot 7, blk 126, and imps.......... 11 46

21011 Henry W Wheeler—In Pancoast Tract, pce of ld beg at pt w l Broadway 250 ft n fm Buena Vista ave, th n 3¼ ft, w 121 1-6 ft, n 88 ft, w 19¼ ft, s 88 ft, e 140 1-6 ft to beg, por blk 126.......... 77

CHIPMAN TRACT.

BLOCK 2-127.

21085 Christian Zinn—In Chipman Tract, lots 4, 5, 6 and 7, blk 2-127.......... 9 [illegible]

HAYS & CAPERTON TRACT.

BLOCK 1-127.

9, 10, blk 5-128.......... [illegible]

BLOCK 4-128.

21120 Helen W Shaner—In Hays & Caperton Tract, pce of ld beg at pt e l Broadway 1[illegible] ft s fm Santa Clara ave, th s [illegible] ft by 140¾ ft e, por blk 4-128, imps and pers prop.......... [illegible]

BLOCK 9-128.

21153 Dora S and Marcia A Clark—In Hays & Caperton Tract, lot 4, blk 9-128, and imps.......... [illegible]

BLOCK 128.

21190 Wm Abjohn—Pce ld e l Broadway 210 ft s fm Central ave, th s 40 ft by 140 3-12 ft e, por blk 128, and imps.......... [illegible]

HAYS & CAPERTON TRACT.

BLOCK 14-132.

21202 Thomas Linane—In Hays & Caperton ½ acre lots, lots 1 and 2, blk 14-132, and imps.......... 1 [illegible]

21203 Thomas Linane—Pers prop.......... [illegible]

BLOCK 132.

21206 M C Flemming—Pce of ld e l Pearl st 210 ft s fm Central ave, th s 28 ft by 140 ft e, por blk 132, and imps.......... [illegible]

21215 R and A Gibbons—Pce ld ne cor Pearl st and Encinal ave, th n 280 ft, e 140 ft, s 280 ft to Encinal ave, w 140 ft to beg, por blk 132, and imps.......... [illegible]

21217 E and A Bannister—Pce of ld bd n by ld of J H Young, e by Versailles ave, s by Monroe st and w by ld of R and A Gibbons, por blk 132.. [illegible]

ALAMEDA PARK HOMESTEAD.

BLOCK 2-133.

BLOCKS 34, 35, 36, 133.

21291 W P Gibbons—In Alameda Park Hd, entire blks 34-35-36-Park Hd, entire blks 34, 35, 36, 133.......... [illegible]

BLOCK 16-134.

21325 Joe Gottlieb—In Alameda Park Hd, sub survey, n 34 ft lot 2, blk 16-134.......... [illegible]

21327 J B Foy—In Alameda Park Hd, sub survey, lot 3 and s 1 ft lot 2, blk 16-134, imps and and pers prop.......... 1 [illegible]

BLOCK 20-134.

21341 Sophia Isaacs—In Alameda Park Hd, n 47 ft of lot D, blk 20-134, and imps.......... 14 [illegible]

BLOCK 25-134.

21358 Annie R Cook—In Alameda Park Hd, lot C, blk 25-134, and imps.......... 4 [illegible]

BLOCK 22-134.

21375 Isabella L Minor—In Alameda Park Hd, lot B, blk 22-134...... 1 [illegible]

BLOCK 30-134.

21379 Geo W and Lulu R Davis—In Alameda Park Hd, pce of ld w l Park ave 48 1-12 ft s fm ne cor lot A, blk 30, Alameda Park Hd, th S 48 1-12 ft, w 157 11-12 ft, n 48 1-12 ft, e 157 10-12 ft to beg, por lots A and B, blk 30-134, and imps.......... 4 [illegible]

BLOCK 18-134.

21386 Bank of Alameda—Mortgagee's interest in Alameda Park Hd, lot B, blk 18-134...... [illegible]

BLOCK 46-134.

21397 H S Dixon—In Alameda Park Hd, lot D, blk 46-134.......... [illegible]

BLOCK 49-134.

21405 Robert W Baxter—In Alameda Park Hd, lot C, blk 49-134 and imps.......... [illegible]

21405 Robert W Baxter—Pers prop.. [illegible]

BLOCK 51-134.

21413 G M Francis—Mortgagee's interest in Alameda Park Hd, n 85 ft of lot C, blk 51-134.......... [illegible]

21414 G M Francis—Mortgagee's interest in Alameda Park Hd, n 35 ft of lot C, blk 51-134.......... [illegible]

21415 Geo French—Mortgagee's interest in Alameda Park Hd, n 35 ft of lot C, blk 51-134...... 1 [illegible]

BLOCK 52-134.

21419 Wm Carroll—In Alameda Park Hd, lot D, blk 52-134, and imps.......... [illegible]

BLOCK 57-134.

21428 Allan Carr—In Alameda Park Hd, lot A, blk 57-134, and imps 79

BLOCK 29-134.

21477 Alameda Savings Bank—Mortgagee's interest in Alameda Park Hd, lot C, blk 29-134...... [illegible]

HAYS & CAPERTON TRACT.

BLOCK 46-135.

21529 Geo C McConnell—In Hays & Caperton ½ acre lots, pce of ld bd n by ld of M Bliss, e by Broadway, s by ld of T C Morgan and w by ld of M A Howard, por blk 46-135, imps and pers prop.......... 3 [illegible]

21531 A J Burgner—Mortgagee's interest in Hays & Caperton Tract, pce of ld bd n by ld of M Bliss, e by Broadway, s by ld of T C Morgan and w by ld of M A Howard, por blk 46-135.......... 61

BLOCK 45-135.

21533 E Attredge—Mortgagee's interest in a pce ld w l Broadway 50 ft s fm se cor lot 44, Hays & Caperton ½ acre lots, th s 50 ft by 140 3-12 ft w, por blk 45-135.......... [illegible]

CRIST TRACT.

BLOCK 135.

21558 Pacific Improvement Co—In Crist Tract, all except s 10 ft of lot 1, blk 135.......... 18 [illegible]

HAYS & CAPERTON TRACT.

BLOCK 18-135.

21583 A L Halsey—In Hays & Caperton ½ acre lots, lot 2, blk 18-135, imps and pers prop.......... [illegible]

HASTINGS TRACT.

BLOCK 7-136.

21603 J H Douglas—Mortgagee's interest in Hastings Tract, lot 14, blk 7-136.......... [illegible]

BLOCK 136.

21616 Emily Nager—In Hastings Tract, lots 20 and 21, blk 136, and imps.......... [illegible]

21621 D T Sullivan—Pce ld s l San Jose ave 160 ft w fm Broadway, th w 75 ft by 120 ft s, por blk 136, imps and pers prop.... [illegible]

BLOCK 6-136.

21630 Oakland Bank of Savings—Mortgagee's interest in Hays & Caperton ½ acre lots, lot 2, blk 6-136.......... [illegible]

LANDS ADJACENT (SUB SURVEY)

BLOCK A-137.

[illegible] Henry A Hebard—In lands adjacent (sub sur), lot 11, blk A-137.......... [illegible]

[illegible] Henry A Hebard—In lands adjacent (sub survey), lots [illegible] and 12, blk A-137, and imps [illegible]

BLOCK [illegible]

[illegible] Henry A Hebard—In lands adjacent, lot [illegible], blk [illegible]

BLOCK [illegible]

BLOCK R-140.

Edward P Fish—In lands adjacent, lot 4, blk R-140, and imps ... 2 60

Mary Wolff—In lands adjacent, pce ld w l Park st 50 2-12 ft s fm San Antonio ave, th s 50 2-12 ft, w 137 6½-12 ft, n 50 ft, e 121 11-12 ft to beg, por blk R-140, and imps ... 16 81

BELLEVUE TRACT.

BLOCK B-142.

O E Olsen—In Bellevue Tract, lot 7, blk B-142, and imps ... 2 09

W T and J H Farrar—In Bellevue Tract, e 45 ft lots 2, 4, 6, blk B-142, and imps ... 5 36

BLOCK C-142.

E N Clark—In Bellevue Tract, lots 8 and 10, blk C-142 ... 1 57

Jennie M Young—In Bellevue Tract, lot 20, blk C-142, and imps ... 96

LANDS ADJACENT TO TOWN OF ENCINAL.

BLOCK I-143.

John M Robertson—In lands adjacent, lot 11 in w ½ blk I-143 and imps ... 7 45

BLOCK R-143.

J F Sublet—In lands adjacent, lot 3 in w ½ blk R-143, imps and pers prop ... 2 34

BLOCK P-143.

Isabella West—In lands adjacent, lot 10 in w ½ blk P-143 and imps ... 1 59

Home Seekers' Loan Assn—Mortgagee's interest in lands adjacent, lot 14 in w ½ blk P-143 ... 7 31

German Savings and Loan Soc—Mortgagee's interest in lands adjacent, lot 12 and w ½ of lot 11 in e ½ blk P-143 ... 5 59

BLOCK C-144.

Emanuel Levy—In lands adjacent, w 32 ft of lot 16 in e ½ blk C-144, imps and pers prop. 4 17

BLOCK D-144.

H H Ingram—In lands adjacent, lot 14 and w ½ lot 13 in w ½ blk D-144, imps and pers prop ... 1 72

BLOCK 23-145.

Ernest Pollerfeu—In lands adjacent, lots 8 and 9, blk 23-145, and imps ... 9 59

BLOCK 34-145.

Placer County Bank—Mortgagee's interest in lands adjacent, lots 8 and 9, blk 34-145 ... 32 24

Annie G Miller—In lands adjacent, lot 10, blk 34-145, and imps ... 1 08

BLOCK 40-146.

H L Rea—In lands adjacent, lot 6, blk 40-146, imps and pers prop ... 1 73

PIONEER HOMESTEAD.

BLOCK H-147.

D B V Henarie—In Pioneer Hd, lot 16 in w ½ blk H-147 ... 8 51

BLOCK O-147.

E W Hill, Trustee—In Pioneer Hd, s 130 ft of lots 4 and 5 in w ½ blk O-147 ... 4 49

A Borel—Mortgagee's interest in Pioneer Hd, s 130 ft of lots 4 and 5 in w ½ blk O-147 ... 11 41

BELLEVUE TRACT.

BLOCK D-147.

Alameda Savings Bank—Mortgagee's interest in Bellevue Tract, lot 8, blk D-147 ... 16 85

Blanche Coates—In Bellevue Tract, lots 13 and 14, blk D-147, imps and pers prop ... 8 56

D H Mills—In Bellevue Tract, lot 15, blk D-147, and imps ... 14 07

PIONEER HOMESTEAD.

BLOCK E-148.

A S Barber and A C Stoddard—In Pioneer Hd, lot 7 in w ½ blk E-148 ... 87

A C Stoddard and A S Barber—In Pioneer Hd, lots 6 and 7 in e ½ blk E-148, imps and pers prop ... 37 17

James Cameron—In Pioneer Hd, w ½ of lot 12 in e ½ blk E-148, and imps ... 5 91

LANDS ADJACENT.

BLOCK 18-149.

S Vincent—In lands adjacent, e 90 ft of lot 15, blk 18-149, and imps ... 75

BLOCK 25-149.

Mary R Mastick—In lands adjacent, lot 13, blk 25-149 ... 9 09

Mary R Mastick—In lands adjacent—lots 14 and 15, blk 25-149 ... 4 59

BLOCK 20-149.

Alice K Cooley—In lands adjacent, e ½ of lot 15, blk 20-149, imps and pers prop ... 1 72

BLOCK 23-149.

C J Smiley—In lands adjacent, lot 13, blk 23-149, and imps ... 19 42

C J Smiley—Pers prop ... 1 72

BLOCK 15-150.

J M Rauer—Mortgagee's interest in lands adjacent, all except portion assessed to W H McDonald of block 15-150 ... 20 87

W H McDonald—In lands adjacent, pce of ld e l Willow st 127½ ft n fm Clement ave, th n 127½ ft by 90 ft e, por lots 11, 12, 13, blk 15-150 ... 77

Julia M Rauer—Mortgagee's interest in lands adjacent, pce of ld e l Willow st 127½ ft n fm Clement ave, th n 127½ ft by 90 ft e, por lots 11, 12, 13, blk 15-150 ... 5 95

J A Waymire—In lands adjacent, entire blk 28-150 ... 1 32

BLOCK 28-150

J M Rauer—Mortgagee's interest in lands adjacent, entire blk 28-150 ... 35 43

BLOCK 16-150.

Julia F Kellogg—In lands adjacent, pce of ld n l Eagle ave 100 ft e fm Willow st, th e 42 ft by 150 ft n, por lots 6 and 7, blk 16-150, and imps ... 4 30

Julia F Kellogg—Pers prop ... 4 17

BLOCK 27-150.

J A Waymire—In lands adjacent, e ½ of blk 27-150, and imps ... 3 38

Isabella A Taber—Mortgagee's interest in lands adjacent, e ½ blk 27-150 ... 7 12

BLOCK 17-150.

J W Beatty—In lands adjacent, pce of ld s l Eagle ave 130 ft e fm Willow, th e 42 ft, s 150 ft, w 38 ft, n 23 6-12 ft, w 4 ft, n 125 ft to beg, por lots 14 and 15, blk 17-150, imps and pers prop ... 2 34

BLOCK 26-150.

A Waymire—In lands adjacent, w ½ of blk 26-150 ... 7 29

Rauer—Mortgagee's interest in lands adjacent, w ½ of blk 26-150 ... 23 05

Waymire—In lands adjacent, e ½ of blk 26-150 ... 2 30

…bella A Taylor—Mortgagee's interest in lands adjacent, e ½ of blk 26-150 ... 4 31

BLOCK G-151.

cent, pce of ld e l Chestnut st 11 6-12 ft s fm Encinal ave, th s 25 ft by 100 ft e, por of w ½ blk G-151, and imps ... 10 24

PIONEER HOMESTEAD.

22864 T C Kenyon—In Pioneer Hd, lot 9 in e ½ blk G-151, imps and pers prop ... 5 39

LANDS ADJACENT.

BLOCK M-151.

22900 Ella E Fee—In lands adjacent, e 37½ ft of lot 15 in w ½ blk M-151, and imps ... 4 50

PIONEER HOMESTEAD.

22915 H F Marsh—In Pioneer Hd, lot 5 in e ½ blk M-151, imps and pers prop ... 2 96

22926 Raymond Huber—In Pioneer Hd, lots 7, 8 and 9 in e ½ of blk M-151, and imps ... 3 93

LANDS ADJACENT.

BLOCK N-151.

22943 Alameda Savings Bank—Mortgagee's interest in lands adjacent, lot 6 in w ½ blk N-151 .. 5 95

22955 Ella M Clark—In lands adjacent, s 75 ft of lots 17 and 18 in w ½ blk N-151, imps and pers prop ... 2 05

BLOCK 151.

22984 Walter Blake et al—Pce of ld s l Clinton ave 150 ft e fm Chestnut st, th e 50 ft by s to bay of San Francisco, por blk 151, and imps ... 9 65

22993 George P Parker—Pce of ld s l Clinton ave 383½ ft e fm Chestnut st, th e 33⅓ ft by s to bay of San Francisco, por blk 151 ... 5 66

LANDS ADJACENT.

BLOCK 8-152.

23031 E H Cardinet—In lands adjacent, lot 4, blk 8-152, and imps ... 2 57

PIONEER HOMESTEAD.

BLOCK F-152.

23101 C E Schaefer—Mortgagee's interest in Pioneer Hd, lot 1 in e ½ blk F-152 ... 14 84

LANDS ADJACENT.

BLOCK 6-153.

23208 Mary E Kearney—In lands adjacent, lot 10, blk 6-153, and imps ... 6 51

BLOCK 9-153.

23221 A D W Hickox—In lands adjacent, lot 3, blk 9-153, and imps ... 30 29

23221 A D W Hickox—Pers prop ... 4 17

BLOCK 1-154.

23248 M J Baddely—In lands adjacent, subdivision blocks 1, 2 and 3, w 40 ft of lot 8, blk 1-154 ... 1 76

BLOCK 2-154.

23261 Mutual Bldg and Invest Co—Mortgagee's interest in lands adjacent, in subdivision blocks 1, 2, 3, lot 1, blk 2-154 ... 6 65

23266 G W Frink—Mortgagee's interest in lands adjacent, subdivision blocks 1, 2, 3, lot 4, blk 2-154 ... 6 51

BLOCK 3-154.

23295 Geo T Wright—In lands adjacent, subdivision blocks 1, 2, 3, lot 8, blk 3-154 ... 88

BARTLETT 50 ACRE TRACT.

BLOCK 11-155.

23325 R Jones—In Bartlett 50 Acre Tract, pce ld sw cor San Antonio ave and Lafayette st, th w 44 ft by 150 ft s, por blk 11-155, imps and pers prop ... 6 60

23335 W T Garratt—In Bartlett 50 Acre Tract, pce of ld s l San Antonio ave 264 ft w fm Lafayette st, th w 40 ft by 150 ft s, por blk 11-155, and imps ... 1 79

BLOCK 14-155.

23375 C M Smith—In Bartlett 50 Acre Tract, lot 20 blk 14-155, imps and pers prop ... 4 17

BLOCK 15-155

23382 A D Childress—In Bartlett 50 Acre Tract, lot 5, blk 15-155, imps and pers prop ... 2 34

BLOCK 17-155.

23407 R C Clapp—In Bartlett 50 Acre Tract, subdivision blocks 16, 17, 18, lot 7, blk 17-155, imps and pers prop ... 3 56

BLOCK 18-155.

23416 W T Garratt—In Bartlett 50 Acre Tract, subdivision blocks 16, 17, 18, lot 2, blk 18-155 ... 95

23418 W T Garratt—In Bartlett 50 Acre Tract, subdivision blks 16, 17, 18, lot 3, blk 18-155, and imps ... 1 80

BLOCK 3-156.

23452 Jennie C Cottrell—In Bartlett 50 Acre Tract, pce ld nw cor Alameda ave and Chestnut st, th w 72 ft, n 122 ft, w 36 ft, n 28 ft, e 108 ft, s 150 ft to beg, por blk 3-156, and imps ... 1 94

23452 Jennie C Cottrell—Pers prop ... 2 34

BLOCK 8-156.

23512 John M Robertson—In Bartlett 50 Acre Tract, pce ld sw cor Lafayette st and Encinal ave, th w 148 ft by 48½ ft s, por blk 8-156 ... 2 26

BLOCK 9-156.

23533 A E Lyons—In Bartlett 50 Acre Tract, pce ld e l Lafayette st 46 8-12 ft s fm Encinal ave, th s 46 8-12 ft by 108 ft e, por blk 9-156, and imps ... 4 26

OAK PARK TRACT.

BLOCK L-157.

23548 Hibernia Savings and Loan Soc—Mortgagee's interest in Oak Park Tract, pce of ld e l Grand st, 80 ft s fm San Antonio ave, th s 70 ft by 173 ft e, por blk L-157 ... 38 79

BARTLETT 50 ACRE TRACT.

BLOCK 16-157.

23573 Edith G Bush—In Bartlett 50 Acre Tract, subdivision blks 16, 17, 18, e 35 4-12 ft of lot 9, blk 16-157, imps and pers prop ... 2 34

BLOCK 4-158

23602 Julia Sellier—In Bartlett 50 Acre Tract, lots 4 and 5, blk 4-158, and imps ... 22 32

OAK PARK TRACT.

BLOCK F-158.

23612 Geo H Bew—In Oak Park Tract, lots 3, 4 and n ½ of lot 5, blk F-158, and imps ... 16 61

BLOCK G-158.

23642 Pacific Coast Savings Soc—In Oak Park Tract, lot 6, blk G-158, and imps ... 19 97

BLOCK N-159.

23658 Alameda Savings Bank—Mortgagee's interest in Oak Park Tract, lot 5, blk N-159 ... 7 05

BLOCK D-160.

23753 Henry Mohns—In Oak Park Tract, pce ld w l Paru st, 85 ft s fm Alameda ave, th s 46 ft by 110 ft w, por blk D-160, and imps ... 1 86

TOWN OF ENCINAL.

BLOCK 35-161.

Henry C Marsh—In Town of Encinal ...

35-161, and imps ... 6 38

23870 Henry C Marsh—In Town of Encinal, lot 2 and e 2 ft of lot 1, blk 35-161, and imps ... 6 38

BLOCK 31-161.

23908 M Meetz—Mortgagee's interest pce of ld w l Lafayette st 57½ ft s fm Railroad ave, th s 50 ft by 108 ft w, por blk 31-161 ... 2 68

23909 Thomas K Stateler—Pce of ld sw cor Railroad ave and Lafayette st, th s 57½ ft by 108 ft w, por blk 31-161, and imps.. 2 43

23909 Thomas K Stateler—Pers prop. 2 56

BLOCK 32-161.

23919 Wm C and Granville L Savage, pce of ld e l Lafayette st, 249 6-12 ft n fm Santa Clara ave, th n 42 ft by 108 ft e, por blk 32-161, and imps ... 13 20

BLOCK 3-161.

23946 B F Dunham—Mortgagee's interest in a pce of ld n l Central ave, 100 ft e fm Union st, th e 50 ft by 207½ ft n, por blk 3-161 ... 4 74

TOWN OF ENCINAL.

BLOCK 58-162.

23974 L W Suelflohn—In Town of Encinal (sub survey), lots 13, 14, blk 58-162, and imps ... 1 02

23977 Ann Huxol—In Town of Encinal (sub survey), lot 15, blk 58-162, and imps ... 3 30

BLOCK 60-162.

23991 T A Bowen—Mortgagee's interest in Town of Encinal, s 50 ft of lots 5, 6, 7, 8, blk 60-162 ... 5 06

23993 E P Dennett—In Town of Encinal, lot 9 and n 25 ft of lots 1, 2, 3, 4, blk 60-162 ... 2 63

BLOCK 47-162.

24016 Encinal Savings Bank—Mortgagee's interest pce ld sw cor Eagle ave and Chestnut st, th s 155 ft by 108 ft w, por blk 47-162 ... 5 95

24021 Frederick Bammann—In Town of Encinal, pce of ld e l Lafayette st, 40 ft s fm Eagle ave, th s 40 ft by 108 ft e, por blk 47-162, and imps ... 1 26

BLOCK 48-162.

24028 Andrew R Jackson—In Town of Encinal, s 10 ft of lots 13 to 26, blk 48-162, and imps ... 10 84

24028 Andrew R Jackson—Pers prop.. 1 72

BLOCK 5-163.

24081 E E Preston et al—Pce of ld ne cor Grand st and Central ave, th e 50 ft, n 150 ft, e 100 ft, n 57½ ft, w 150 ft, s 207½ ft to beg, por blk 5-163 ... 12 27

FASKING'S PARK TRACT.

BLOCK 32-163.

21133 Ella Frost—In Fasking's Park Tract, resubdivision lot 32, lot 15, blk 32-163 and imps ... 3 14

TOWN OF ENCINAL.

BLOCK 37-163.

24141 Eugene Contunier—In Town of Encinal, lots 10, 13 to 16, blk 37-163, imps and pers prop ... 1 73

BLOCK 42-164.

24163 Mary C Shafer—In Town of Encinal, pce of ld se cor Buena Vista ave and Grand st, th s 60 ft by 108 ft e, por blk 42-164, and imps ... 2 79

24168 Dora Zahn—In Town of Encinal, lot 11 and s 20 ft lots 17 to 20, blk 42-164 ... 77

BLOCK 50-164.

24182 J E Fisher—In Town of Encinal, lots 3, 4, 5, blk 50-164, and imps ... 8 66

24186 Alla F Tyler—In Town of Encinal, lot 11, blk 50-164 ... 2 29

24187 H L Hill—Mortgagee's interest in Town of Encinal, lot 11, blk 50-164 ... 1 86

BLOCK 51-164.

24202 S McHenry—In Town of Encinal, lots 6, 7, 8, blk 51-164, and imps ... 1 12

24204 M W Whiteside—Mortgagee's interest in Town of Encinal, lots 6, 7, 8, blk 51-164 ... 14 96

21207 M M Whiteside—Mortgagee's interest in Town of Encinal, lots 9 and 10, blk 51-164 ... 6 26

BLOCK 55-164.

24223 Agnes C Lundquist—In Town of Encinal pce of ld w l Grand st, 50 ft s fm Clement ave, th s 25 ft by 108 ft w, por blk 55-164, and imps ... 4 37

24224 H S Bridge—Mortgagee's interest in Town of Encinal, pce of ld w l Grand st, 50 ft s fm Clement ave, th s 25 ft by 108 ft w, por blk 55-164 ... 6 36

NORTON PROPERTY.

BLOCK 26-165.

24277 S Isaac—In Norton property, lots 19, 20 and 21, blk 26-165 ... 12 10

BLOCK 25-166.

24316 F F Weston—Pce of ld bd n by R R ave, e by ld of Chas Ratto, s by ld of G Mavrisch and w by e l of Fitch Tract, por blk 25-166 ... 88

BLOCK 167.

24358 Lucien Simon—Mortgagee's interest in a pce of land sw cor Paru st and Buena Vista ave, th w 116 ft by 40 ft s, por blk 167 ... 3 70

PACIFIC LAND INV CO TRACT.

BLOCK 3-168.

24424 J F Duane—In Pacific Land Invest Co Tract, near Morton st station, lots 21, 22, blk 3-168 ... 13 88

BLOCK 6-169.

24448 G W Bennett—In Pacific Land Inv Co Tract, near Morton st station, lots 4, 5, blk 6-169, and imps ... 6 99

24448 G W Bennett—Pers prop ... 2 95

24450 Anna Mohns—In Pacific Land Investment Co's Tract, near Morton st station, lots 6, 7, 8, blk 6-169, and imps ... 13 44

BLOCK 16-170.

24476 Chas Lainer—In Teutonia Park Hd, pce of ld beg at a pt 273¼ ft n fm Kings ave and 252 11-12 ft w fm St Charles st, th n 51 ft, w 14 ft, sw 57½ ft, e 38 5-12 ft to beg, por blk 16-170 ... 1 65

POWERS TRACT.

BLOCK 25-173.

24546 Mary A Merchant—In Powers Tract, lot 9, blk 25-173, and imps ... 8 12

BLOCK 174.

24572 Johanna Von Der Horst—Mortgagee's interest in a pce of ld bd n by marsh ld, e by ld of Elizth Hardman, s by Buena Vista ave and w by Arbor st, por blk 174 ... 33 24

BLOCK E-174.

24592 N C Lassen—In Powers Tract, lots 11, 12, e 41 3-12 ft lot 8 and e 11 3-12 ft lot 10, blk E-174 ... 3 47

BLOCK H-174.

24644 Geo Fairchild—In Powers Tract, lot 6, blk H-174 ... 2 50

FITCH TRACT.

BLOCK 31-175.

24656 E A Kober—In Fitch Tract, lot 9, blk 31-175 ... 6 83

24657 Theo Meetz et al—Mortgagee's interest in Fitch Tract, lot 9, blk 31-175 ... 1 03

BLOCK B-176.

Tract, lot 24, blk B-176 ... 2 50

BLOCK C-176.

24698 Martha J Warren—In Fitch Tract, lot 30, blk C-176 ... 1 96

BLOCK A-177.

24724 Warner Land and Imp Co—In Fitch Tract, lot 21, blk A-177.. 2 50

BLOCK 26-179.

24782 Mellie F Blatchly—In Fitch Tract, lot 18 and s 15 ft of lot 17, blk 26-179, and imps ... 2 68

BLOCK 32-180.

24802 Mary R Mastick—Pce of ld e l Morton st, 115 ft s fm Pacific ave, th s 35 ft by 150 ft e, por blk 32-180, imps and pers prop. 2 96

BLOCK 20-182.

24835 August Schrieber—In Fitch Tract, lots 25, 26 and n 15 ft of lot 27, blk 20-182, and imps.. 89

24846 J A and C Forbes—In Fitch Tract, lots 42 43, blk 20-182, imps and pers prop ... 3 56

BLOCK 27-183.

24869 Emily J Mooney—In Fitch Tract, lots 27, 28, blk 27-183, and imps ... 15 39

24881 C M Halsey—In Fitch Tract, lot 43 and n ½ lot 42, blk 27-183, and imps ... 8 74

BLOCK A-184.

24899 Alfred J Van Drake—In Fitch Tract, pce of ld n l Pacific ave, 83 4-12 ft e fm Sherman st, th e 33 4-12 ft by 150 ft n, por blk A-184, imps and pers prop ... 1 73

24901 Lizzie Wolfe—In Fitch Tract, pce of ld n l Pacific ave, 116 8-12 ft e fm Sherman st, th e 33 4-12 ft by 150 ft n, por blk A-184, imps and pers prop ... 1 73

FITCH & SHARON TRACT.

BLOCK 33-184.

24914 E A Kober—In Fitch & Sharon Tract, resub of blk 33, lot 6, and n 33½ ft of lot 10, blk 33-184, imps and pers prop ... 3 56

BLOCK 28-187

24903 Wm and S Zell—Mortgagee's interest in Fitch Tract lot 29 and e 15 ft lot 30, blk 28-187 ... 2 81

TAYLOR & PAGE TRACT.

BLOCK F-188.

25039 Felix Marcuse—In Taylor & Page Tract, resubdivision pce of ld e l Bay st, 110 ft n fm Pacific ave, th n 40 ft, e 150 ft, s 12 ft, w 37 ft, s 28 ft, w 113 ft to beg, por blk F-188, and imps ... 56

BLOCK 188.

25063 Bank of Alameda—Mortgagee's interest in Page Tract, pce of ld w l Sherman st, 110 ft n fm Pacific ave, th n 40 ft, w 150 ft, s 12 ft, e 40 ft s 28 ft, e 110 ft to beg, por blk 188 ... 7 45

25064 Mary R Mastick—In Page Tract, lot 8 and w ½ of lot 7 blk 188 ... 6 52

BLOCK E-189.

25082 Peter Ahlstrom—In Taylor & Page Tract, resubdivision, lot 9 and n 6 3-12 ft of lot 10, blk E-189, imps and pers prop ... 1 72

FITCH TRACT.

BLOCK 18-190.

25090 G C King—In Fitch Tract, pce ld s l Santa Clara ave, 64½ ft e fm St Charles st, th e 40 ft by 140 ft s, por blk 18-190, and imps ... 10 93

ENCINAL PARK TRACT.

BLOCK 191.

25157 Geo Goettinger—Mortgagee's interest in Encinal Park Tract, w 35 ft of lot 85, blk 191 ... 8 15

BLOCK 194.

25230 C E Dwinelle—In Encinal Park Tract, s 65 ft of lots 91, 92, blk 194 ... 1 82

25235 John C Wendt—In Encinal Park Tract, lots 94, 95, blk 194 ... 3 44

25247 Mary Maguire—In Encinal Park Tract, lot 104, blk 194, and imps ... 1 56

25247 Mary Maguire—Pers prop ... 2 95

25257 Elizabeth A Hamilton—In Encinal Park Tract, lot 109, blk 194, and imps ... 3 89

25257 Elizabeth A Hamilton—Pers prop ... 2 34

25267 C E Dwinelle—In Encinal Park Tract, lot 118, blk 194 ... 82

25274 C E Dwinelle—In Encinal Park Tract, lot 122, blk 194 ... 82

25285 D W Montgomery—Mortgagee's interest in Encinal Park Tract, lot 130, blk 194 ... 7 37

25292 S J Loop—In Encinal Park Tract, that por lying s of Kings ave of lot 138, blk 194 . 2 51

25294 Charles A Hooper—In Encinal Park Tract, lot 140 and n 10 ft of lot 142, blk 194 ... 88

25295 Ellen C Sargent—Mortgagee's interest in Encinal Park Tract, lot 140 and n 10 ft of lot 112, blk 194 ... 8 14

25298 C E Dwinelle—In Encinal Park Tract, s 40 ft of lot 142, blk 194 ... 77

25299 Ellen C Sargent—Mortgagee's interest in Encinal Park Tract, s 40 ft of lot 112, blk 194 ... 5 95

25300 C E Dwinelle—In Encinal Park Tract, lots 114, 145, 146, 148 to 156, blk 194, and imps ... 14 51

25309 C E Dwinelle—Pers prop ... 2 95

25305 G Vignolo—In Encinal Park Tract, e 10 ft of lot 157, blk 194 ... 1 30

25305 G Vignolo—In Encinal Park Tract, w 20 ft of lot 158, blk 194 ... 1 70

25307 C E Dwinelle—In Encinal Park Tract, w 40 ft of lot 157, blk 194 ... 77

25309 Henry East—In Encinal Park Tract, w 30 ft of lot 159, blk 194 ... 1 23

25313 C E Dwinelle—In Encinal Park Tract, e 30 ft of w 40 ft of lot 160, blk 194 ... 1 51

25323 C E Dwinelle—In Encinal Park Tract, lot 166, blk 194 ... 77

25325 Helen E Wagner—In Encinal Park Tract, lot 167, blk 194, and imps ... 14 79

25333 Chas Lainer—In Encinal Park Tract, lot 173, also pce of ld s l Louisa st 220 ft e fm Caroline st, th e 30 ft, s 100 ft, e 10 62-100 ft, sw 55 63-100 ft, w 16 12-100 ft, n 150 ft to beg, por lots 174 and 179, blk 194 ... 95

25335 C E Dwinelle—In Encinal Park Tract, lots 175, 176, w 20 ft lot 174, e 60 ft of w 220 ft of lot 179, blk 194 ... 3 08

25337 D F McDonald—In Encinal Park Tract, lot 177, blk 194 ... 77

25339 C E Dwinelle—In Encinal Park Tract, lots 178 and w 160 ft of lot 179, blk 191 ... 1 10

25342 Chas Lainer—In Encinal Park Tract, pce ld beg at a pt on n l of lot 131, Encinal Park Tract, at intersection with Fitch line, th sw to Kings ave, th r a n to a pt on the n l of said lot 131, th e 61 40-100 ft to beg, por lots 181 to 183, blk 194. 1 95

25317 C E Dwinelle—In Encinal Park Tract, pce of ld bd e by w l of Caroline st (extended s), s and w by bay of San Francisco, n by w l of Fitch & Sharon Tract, por blk 194 ... 93

BLOCK 195.

25351 O L E Speedy—Pce of ld s l Santa Clara ave, 317 ft e fm McPherson st, th e 4f 11-12 ft by 135 ft s, por blk 195, and imps . 7 31

VISCHER TRACT.

BLOCK 195.

Mortgagee's interest in Vischer Tract, lots 19, 20, blk 195.. 11 41

25389 Alice A Relfe—In Vischer Tract, lots 39, 40, blk 195, and imps ... 9 18

25392 Alice A Relfe—Pers prop ... 3 34

25413 H C Campbell and T B Kent, Trustees—Mortgagee's interest in a pce ld s l Taylor ave, 333 ft e fm McPherson st, th e 41 ft by 148 11-12 ft s, por blk 195 ... 10 81

BLOCK D-195.

25459 J H Johnson—In Vischer Tract, w 120 ft of lot 7, blk D-195, imps and pers prop ... 1 72

25457 J C Siegfried, Trustee—Mortgagee's interest in Vischer Tract, w 120 ft of lot 7, blk D-195 ... 18 26

ENCINAL PARK TRACT.

BLOCK 196.

25463 Thomas Dowler—In Encinal Park Tract, pce of ld e l of Mastick court, 125 ft s fm R R ave, th s 33 4-12 ft by 70 ft e, por lot 4, blk 196, and imps ... 8 79

25526 Sophia M Magill—In Encinal Park Tract, pce of ld s l R R ave, 100 ft e fm Verdi st, th e 32 ft by 125 ft s, por lot 42, blk 196, imps and pers prop .. 2 95

25542 Laura Young—In Encinal Park Tract, lot 54, blk 196, and imps ... 12 82

25554 C E Dwinelle—In Encinal Park Tract, lot 61, blk 196 ... 2 07

CHAPIN TRACT.

BLOCK 2-197.

25560 J A Taylor—Mortgagee's interest in Chapin Tract, lots 7 and 8, blk 2-197 ... 6 65

BARTLETT TRACT, NEAR MASTICK.

BLOCK K-197

25595 Wm G Stahl—In Bartlett Tract, near Mastick, pce of ld w l St Charles st, 50 ft s fm Eagle ave, th s 50 ft by 129 11-12 ft w, por lots 14, 15, 16, blk K-197. 6 23

BARTLETT 50 ACRE TRACT.

BLOCK M-197

25620 A Spiro—In Bartlett 50 Acre Tract, pce of ld nw cor R R ave and St Charles st, th w 33 3-12 ft by 150 ft n, por blk M-197, imps and pers prop ... 2 95

CHAPIN TRACT.

BLOCK 5-199

25685 E F Horve—In Chapin Tract, lots 35 and 36, blk 5-199 ... 2 94

BLOCK 8-199.

25688 Annie Jillivich—In Chapin Tract, lots 3, 4, blk 8-199, and imps ... 3 44

OAK SHADE TRACT.

BLOCK 23-201

25737 J H Mooney—In Oak Shade Tract, lot 4, blk 23-201, and imps ... 5 04

BLOCK 24-203

25779 Bank of Alameda—Mortgagee's interest in Oak Shade Tract, lot 6, blk 24-203 ... 4 87

BLOCK 16-204.

25789 Mary Uhrig—Mortgagee's interest in a pce of ld n l Taylor ave, 167 ft w fm McPherson st, th w 50 ft by 110 ft n, por blk 16-204 ... 5 95

BLOCK 17-204.

25816 Frederick Brandt—In Oak Shade Tract, lots 11, 12, blk 17-204, and imps ... 13 20

BLOCK 26-205.

25842 Wm Kahn—Pce of ld s l R R ave, 304 ft e fm McPherson st, th e 37 ft by 100 ft s, por blk 26-205, imps and pers prop. ... 1 72

25844 Max Horwinski Jr—Pce of ld s l R R ave, 267 ft e fm McPherson st, th e 37 ft by 100 ft s, por blk 26-205, imps and pers prop ... 4 17

BLOCK 206.

25853 Lizzie A Guion—Pce of ld n l Santa Clara ave, 200 ft e fm Prospect st, th e 40 ft by 137 6-12 ft n, por blk 206, imps and pers prop ... 1 72

BLOCK 207.

25900 Justin Oesterreischer—Pce of ld se cor Pacific ave and McPherson st, th s 114 ft, e 117 70-100 ft, s 37 35-100 ft, e 17 90-100 ft, n 151 35-100 ft, w 135 60-100 ft to beg, por blk 207, and imps ... 14 08

25910 L L Solomon—Mortgagee's interest in a pce of ld se cor Pacific ave and McPherson st, th s 114 ft, e 117 70-100 ft, s 37 35-100 ft, e 17 90-100 ft, n 151 35-100 ft, w 135 60-100 ft to beg, por blk 207 ... 4 57

25921 Samuel McHenry—Pce ld n l R R ave, 67 ft w fm Wood st, th w 33 ft by 100 ft n, por blk 207, and imps ... 1 15

BLOCK 208.

25930 Estate of J Johnson—Pce of ld bd n by Central ave, e by ld of T W Newell, s by bay of San Francisco, w by ld of P L I Co, por blk 208 ... 21 12

TIDE LANDS SURVEY.

25934 Susan Hays—In Tide Land Survey, all that por of lot 21, sec 11, 2 s, 4 w, lying w of a l parallel with and distant 320 ft fm w l of Prospect st, por blk 208 ... 8 36

25935 Mary A Harrison—Pce of ld s l Central ave, 470 ft w fm Prospect st, th w 85 ft by 150 ft s, por blk 208, and imps ... 8 52

BLOCK 209.

25959 Henry Kustel—Pce of ld s l R R ave, 743 5-100 ft w fm Prospect st, th w 86 8½-12 ft by 265 ft s, por blk 209, and imps ... 8 27

25959 Henry Kustel—Pers prop ... 2 64

BLOCK C-209.

25964 A R Denke—Pce of ld n l Haight ave, 130 ft e fm Webster st, th e 60 ft by 65 ft n, por blk C-209, and imps ... 2 46

BLOCK 209

25971 A R Denke—Pce of ld s l Haight ave, 270 ft e fm Webster st, th e 30 ft by 132 6-12 ft s, por blk 209, and imps ... 58

25977 A R Denke—Pce of ld s l Haight ave, 180 ft e fm Webster st, th e 30 ft by 132 6-12 ft s, por blk 209, and imps ... 1 75

RIDDELL TRACT.

BLOCK C-209.

25992 D W Montgomery—Mortgagee's interest in Riddell Tract, w 100 ft lots 7 and 8, blk C-209 ... 9 10

BLOCK 210.

26043 E Bourguignon—Pce of ld w l Prospect st, 58 8½-12 ft s fm Santa Clara ave, th s 50 ft by 140 ft w, por blk 210, imps and pers prop ... 2 95

26056 E A Brown—Pce of ld s l R R ave, 160 ft w fm Prospect st, th w 160 ft by 265 ft s, por blk 210, imps and pers prop ... 3 56

26057 M Carnes—Mortgagee's interest in a pce of ld s l R R ave, 160 ft w fm Prospect st, th w 160 ft by 265 ft s, por blk 210 ... 44 04

MANN'S ACRE TRACT.

BLOCK G-212.

26111 James Kelly and C Murray—In ...

26128 J M Hutchins—Mortgagee's interest in Mann 5-acre Tract, lot 12, blk G-212 ... 5 37

BLOCK 213.

26165 A R Denke—Pce of ld s l Santa Clara ave 330 ft w fm Webster st, th w 45 ft by 150 ft s, por blk 213, and imps ... 3 38

26175 P C Haley—Pce of ld ne cor 3rd ave and Taylor ave, th e 120 ft by 183 11-12 ft n, por blk 213, and imps ... 3 59

26179 J D McDonald—Pce of ld s l Taylor ave, 40 ft e fm 3rd ave, th e 40 ft by 120 ft s por blk 213 and imps ... 2 96

26181 Lucy A Martinez—Pce of ld s l Taylor ave, 80 ft e fm 3d ave, th e 40 ft by 120 ft s, por blk 213, imps and pers prop.. 1 72

26190 M C Lawton—Pce of ld s l Taylor ave, 332 7-12 ft w fm Webster st, th w 91 3-12 ft by 283 ft s, por blk 213 and imps ... 12 89

BLOCK 215.

26218 P B Berges—Pce of ld s l Pacific ave, 217½ ft w fm Webster st, th w 50 ft by 150 ft s, por blk 215 ... 7 06

BLOCK B-215.

26241 A R Denke—Pce of ld s l Buena Vista ave, 129 ft w fm Webster st, th w 92 6-12 ft by 50 ft s, por blk B-215 ... 2 23

SHEPARDSON TRACT.

26242 A R Denke—In Shepardson Tract, lots 10, 11, blk B-215 and imps ... 74

BLOCK D-216.

26269 Estate of S B King—In Shepardson Tract, lots 9 and 10, blk D-216 ... 6 23

BLOCK 218.

26296 J J Rauer—Pce of ld s l Central ave 60¼ ft e fm w l Second ave (if extended), th e 25 ft by s to the patent line, por blk 218, and imps ... 1 60

26297 J O Marks—Mortgagee's interest in a pce of ld s l Central ave 60¼ ft fm w l Second ave (if extended), th e 25 ft by s to the patent line, por blk 218 ... 2 15

26298 M McGinness—Pce of ld s l Central ave 85¼ ft e fm w l of Second ave (if extended), th e 66⅔ ft by s 185 ft to Bay of San Francisco, por blk 218, and imps ... 3 80

BLOCK 219

26329 Mark A Miller—Pce of tide land bd n by highland of Alameda, e and s by land of M Crooks and w by ld of P Kleinan, por blk 219 ... 2 79

VICTOR RUTHARDT PROPERTY.

BLOCK 220.

26346 A Schreiber—Mortgagee's interest in Victor Ruthardt Property in sub of lot 4; also lot 13, blk 220 and imps ... 1 60

26352 John C Wendt—In Victor Ruthardt Property, in sub of lot 4, lots 16 and 17, blk 220 ... 3 22

26362 Unknown Owner—In Victor Ruthardt Property, in sub of lot 5, fractional lot 9, blk 220 . 2 79

TEUTONIA HOMESTEAD.

26370 C P Hoepner—Mortgagee's interest in Teutonia Hd No 1, sub of lot 7, pce of ld n line Santa Clara ave 61 4-12 ft w from Encinal st, th w 40 ft by 150 ft n, por blk 220 ... 77

26113 F L Ellis—In Teutonia Hd No 1 sub of lot 11, lot 24, blk 220, and imps ... 14 52

MAP OF MEETZ PROPERTY.

BLOCK 221.

26485 W J Lindow—In map of Meetz property, pce of ld n line Pacific ave 536 35-100 ft w from Chipman and Aughinbaugh line, th w 30 ft by 150 ft n, por blk 221, and imps ... 11 07

26491 John Harrington—In map of Meetz property, lots 33 and 34, blk 221 ... 4 [illegible]

DAMON'S WEST END TRACT.

BLOCK 222.

26498 J H Perkins—In Damon's West End Tract, lot 5 in w ½ blk C-222, imps and pers prop ... 1 75

BLOCK 223.

26586 A C Lassen—Pce of ld n line Santa Clara ave 459½ ft w from 2nd ave th w 116 8½-12 ft by 111 3-12 ft n, por blk 223 . 1 45

WOODWARD'S SURVEY.

BLOCK 224.

26611 C E Dwinelle—In Woodward's survey of 1-acre lots, lot 10, blk 224 ... 8 84

26613 N. Clark & Sons—In Woodward's survey of 1-acre lots, pce of ld beg at the ne cor lot 9, th n to Pacific av, th w to a pt, th E to beg, por lot 8, blk 224 ... 2 22

RE-SUBDIVISION HAIGHT TRACT.

BLOCK A-226.

26637 Margaret Ryder—In Resubdivision of Haight Tract, lots 26, 27, 25, blk A-226, and imps ... 7 [illegible]

26638 Bacon Land and Imp Co—Mortgagee's interest in Resubdivision of Haight Tract, lots 26, 27 and 28, blk A-226 ... 5 34

26646 A A Scheuer—In Resubdivision of Haight Tract, lot 32, blk A-226, and imps ... 1 74

26649 S L and Rufus N Grant—In Resubdivision of Haight Tract, lots 35 and 36, blk A-226, and imps ... 4 71

26649 S L and Rufus Grant—Pers prop ... 1 72

BLOCK B-226.

26653 Margaret Ryder—In resubdivision of Haight Tract, lots 4 and 5, blk B-226 ... 2 94

26654 Bacon Land and Imp Co—Mortgagee's interest in Resubdivision of Haight Tract, lots 4 and 5, blk B-226 ... 1 59

TOWN OF WOODSTOCK.

BLOCK 21-229.

26705 California Title Insurance and Trust Co.—Mortgagee's interest in Town of Woodstock, s 75 ft of lots 1 and 2, blk 21-229 ... 6 78

BLOCK 32-229.

26711 Nancy Ryan—In Town of Woodstock, lot 1, blk 32-229... 1 06

26712 Cora V Orr—In Town of Woodstock, lots 2 and 11, blk 32-229, and imps ... 5 40

26724 E Chauterland—In town of Woodstock, lot 3, blk 32-229.. 1 36

BLOCK 16-234.

26750 John Gooby—In Town of Woodstock, lots 6 to 12, blk 16-234, and imps ... 20 64

TIDE LANDS SURVEY.

26780 Emma Allardt—In Tide Land Survey, sec 12 s, 4 w, lot 7, and all except por assessed to Encinal Boat Club of lot 8 ... 4 61

26783 T F Kennedy—In Tide Land Survey, sec 12, 2 s, 4 w, lot 13.. 1 04

26789 Clara B Porter et al—In Tide Land Survey, sec 18, 2 s, 3 w, lot 39 contg 5 21-100 acres ... 1 66

26738 Clara B Porter et al—In Tide Land Survey, sec 19, 2 s, 3 w, lot 3, 50-100 of an acre ... 1 60

26807 M E Flatt—In Tide Land Survey, sec 18, 2 s, 3 w, [illegible] contg 10 acres ... 2 29

26802 M E Flatt—In Tide Land Survey, sec 20, 2 s 3 w, n ½ of lots ...

Survey, sec 20, 2 s, 3 w, n ½ of lot 11, contg 16 50-100 acres. 2 70

26865 Hannah C Bailey—In Tide Land Survey, sec 25, 2 s, 4 w, lot 15, contg 20 acres ... 1 65

26881 F Kennedy—In Tide Land Survey, sec 11, 2 s, 4 w, lot 31, contg 25 acres ... 78

26882 Eliza Baum et al—In Tide Land Survey, sec 11, 2 s, 4 w, lot 32, contg 160 acres ... 1 65

26883 Aughinbaugh and Dwinelle—In Tide Land Survey, sec 11, 2 s, 4 w, fractl lot 31, contg 25 acres ... 78

26835 I C Bateman—An undivided interest in tract of marsh land bd n and e by Oakland harbor, s by Highland and Alameda and w by bay of San Francisco, contg 1 acre ... 3 53

26846 F J Page—An undivided interest in a tract of marsh ld bd n and e by Oakland harbor, s by high ld of Alameda, and w by bay of San Francisco, containing 6 acres ... 21 12

26851 J A Waymire—An undivided interest in a tract of marsh ld bd n and e by Oakland harbor, s by high ld of Alameda and w by bay of San Francisco, contg 7 acres ... 1 04

26852 J J Rauer—Mortgagee's interest in an undivided interest in a tract of marsh ld, bd n and e by Oakland harbor, s, by high ld of Alameda and w by bay of San Francisco, 7 acres ... 11 19

26853 Charles F Waite—An undivided interest in a tract of marsh ld bd n and e by Oakland harbor, s by high ld of Alameda, w by bay of San Francisco, 3 acres ... 10 31

BERKELEY.

I M WENTWORTH BOOT & SHOE CO'S TRACT.

28004 Angel B Soto—In map of the I M Wentworth Boot & Shoe Co's Tract, lot 7, blk 1 ... 1 68

28004 Angel B Soto—In map of the I M Wentworth Boot & Shoe Co's Tract, lot 8, blk 1 ... 1 65

BERKELEY LAND & TOWN IMPROVEMENT ASSOCIATION TRACT "B."

28042 A A Fink—In Berkeley Land & Town Improvement Association Tract "B," lot 20, blk 12 ... 80

I M WENTWORTH BOOT & SHOE CO'S TRACT.

28075 S F Green—In map of the I M Wentworth Boot & Shoe Co's Tract, lot 26, blk 20 ... 1 29

28079 Geo Hawley—In map of the I M Wentworth Boot & Shoe Co's Tract, lot 15, blk 21, and imps.. [illegible]

28097 C and H Vest—In map of the I M Wentworth Boot & Shoe Co's Tract, lots 24 and 25, blk 21, and imps ... [illegible]

28114 Jules Wiesenhaven—In map of the I M Wentworth Boot & Shoe Co's Tract, lot 15, blk 26. 1 29

BERKELEY LAND & TOWN IMPROVEMENT ASSOCIATION TRACT "B."

28159 Clorinda P Raleigh—In Berkeley Land & Town Improvement Association Tract "B," lots 8 to 15, blk 30 ... 1 04

28161 C P Raleigh—In Berkeley Land & Town Improvement Association Tract "B," lot 19, blk 30 ... 89

28161 C P Raleigh—In Berkeley Land & Town Improvement Association Tract "B," lot 20, blk 30 ... 89

28161 C P Raleigh—In Berkeley Land & Town Improvement Association Tract "B," lot 16, blk 30 ... 89

28166 R Ludwig—Mortgagee's interest in Berkeley Land & Town Improvement Association Tract "B," n 50 ft of lots 1 to 10 blk 31 ... 4 98

28174 Robert Stewart—In Berkeley Land & Town Improvement Association Tract "B," lots 1 to 10, blk 32, and imps ... 1 34

28189 Robert Stewart—In Berkeley Land & Town Improvement Association Tract "B," lot 33, blk 32 ... 63

28189 Robert Stewart—In Berkeley Land & Town Improvement Association Tract "B," lot 34, blk 32 ... 64

28212 H and C Maglinckey—In Berkeley Land & Town Improvement Association Tract "B," lot 30, blk 34 ... 1 29

28217 Hannah Noble—In Berkeley Land & Town Improvement Association Tract "B," lot 9, blk 35 ... 90

28217 Hannah Noble—In Berkeley Land & Town Improvement Association Tract "B," lot 10, blk 35, and imps ... 5 32

28221 R Percy Wright—In Berkeley Land & Town Improvement Association Tract "B," lot 18, blk 35 ... 2 07

28221 R Percy Wright—In Berkeley Land & Town Improvement Association Tract "B," lot 19, blk 35 ... 1 63

28221 R Percy Wright—In Berkeley Land & Town Improvement Association Tract "B," lot 20 blk 35 ... 1 65

28237 A Hofenberg—In Berkeley Land & Town Improvement Association Tract "B," lot 29, blk 36 ... 2 09

28245 Eliza Scott—In Berkeley Land & Town Improvement Association Tract "B," lot 14, blk 37 ... 1 33

28250 Robt Mather Jr—Mortgagee's interest in Berkeley Land & Town Improvement Association Tract "B," lots 20, 21 and 22, blk 37 ... 3 56

28260 Harrison G Otis—In Berkeley Land & Town Improvement Association Tract "B," lot 11, blk 38 ... 75

28260 Harrison G Otis—In Berkeley Land & Town Improvement Association Tract "B," lot [illegible], blk [illegible] ... 77

28262 Margaret B Warford—In Berkeley Land & Town Improvement Association Tract "B," lot 30, blk 38 ... 76

28263 Margaret B Warford—In Berkeley Land & Town Improvement Association Tract "B," lot 31, blk 38 ... 77

28280 Amelia de Raphael—In Berkeley Land & Town Improvement Association Tract "B," lot 26, blk 44 ... 1 29

28280 Amelia de Raphael—In Berkeley Land & Town Improvement Association Tract "B," lot 27, blk 44 ... 1 63

Mildred E Richards—In Berkeley Land & Town Improvement Association Tract "B," lot [illegible], blk 40 ... 1 29

Mildred E Richards—In Berkeley Land & Town Improvement Association Tract "B," lot 31, blk 43 ... 1 29

Mildred E Richards—In Berkeley Land & Town Improvement Association Tract "B," lot [illegible], blk 43 ... 1 23

W Frank—Mortgagee's interest in Berkeley Land & Town Improvement Association Tract "B," lots 1 to 4 inc, blk [illegible] ... 1 31

Anatole Maret—In Berkeley Land & Town Improvement ...

Land & Town Improvement Association Tract "B," lot 2, blk 57... 1 68
28401 Alice H Wait—In Berkeley Land & Town Improvement Association Tract "B," lot 3, blk 57... 1 68
28401 Alice H Wait—In Berkeley Land & Town Improvement Association Tract "B," lot 4, blk 57... 1 68
28401 Alice H Wait—In Berkeley Land & Town Improvement Association Tract "B," lot 5, blk 57... 1 68
28401 Alice H Wait—In Berkeley Land & Town Improvement Association Tract "B," lot 6, blk 57... 1 68
28401 Alice H Wait—In Berkeley Land & Town Improvement Association Tract "B," lot 7, blk 57... 1 68
28401 Alice H Wait—In Berkeley Land & Town Improvement Association Tract "B," lot 8, blk 57... 1 68
28401 Alice H Wait—In Berkeley Land & Town Improvement Association Tract "B," lot 9, blk 57... 1 68
28402 Alice H Wait—In Berkeley Land & Town Improvement Association Tract "B," lot 10, blk 57... 2 07
28401 Alice H Wait—In Berkeley Land & Town Improvement Association Tract "B," lot 11, blk 57... 1 68
28401 Alice H Wait—In Berkeley Land & Town Improvement Association Tract "B," lot 12, blk 57... 1 68
28401 Alice H Wait—In Berkeley Land & Town Improvement Association Tract "B," lot 13, blk 57... 1 68
28401 Alice H Wait—In Berkeley Land & Town Improvement Association Tract "B," lot 14, blk 57... 1 68
28401 Alice H Wait—In Berkeley Land & Town Improvement Association Tract "B," lot 15, blk 57... 1 68
28401 Alice H Wait—In Berkeley Land & Town Improvement Association Tract "B," lot 16, blk 57... 1 68
28401 Alice H Wait—In Berkeley Land & Town Improvement Association Tract "B," lot 17, blk 57... 1 68
28401 Alice H Wait—In Berkeley Land & Town Improvement Association Tract "B," lot 18, blk 57... 2 07
28401 Alice H Wait—In Berkeley Land & Town Improvement Association Tract "B," lot 19, blk 57... 1 68
28401 Alice H Wait—In Berkeley Land & Town Improvement Association Tract "B," lot 20, blk 57... 1 68
28401 Alice H Wait—In Berkeley Land & Town Improvement Association Tract "B," lot 21, blk 57... 1 68
28401 Alice H Wait—In Berkeley Land & Town Improvement Association Tract "B," lot 22, blk 57... 1 68
28401 Alice H Wait—In Berkeley Land & Town Improvement Association Tract "B," lot 23, blk 57... 1 68
28401 Alice H Wait—In Berkeley Land & Town Improvement Association Tract "B," lot 24, blk 57... 1 68
28401 Alice H Wait—In Berkeley Land & Town Improvement Association Tract "B," lot 25, blk 57... 1 68
28401 Alice H Wait—In Berkeley Land & Town Improvement Association Tract "B," lot 26, blk 57... 1 68
28401 Alice H Wait—In Berkeley Land & Town Improvement Association Tract "B," lot 27, blk 57... 2 07
28402 Alice H Wait—In Berkeley Land & Town Improvement Association Tract "B," lot 30, blk 57... 1 68
28401 Alice H Wait—In Berkeley Land & Town Improvement Association Tract "B," lot 31, blk 57... 1 68
28401 Alice H Wait—In Berkeley Land & Town Improvement Association Tract "B," lot 32, blk 57... 1 68
28401 Alice H Wait—In Berkeley Land & Town Improvement Association Tract "B," lot 33, blk 57... 1 68
28401 Alice H Wait—In Berkeley Land & Town Improvement Association Tract "B," lot 31 blk 57... 1 68
28402 E F Niehaus—In Berkeley Land & Town Improvement Association Tract "B," sub blk H, that por lying e of tide land survey of lots 21 to 31, blk H .. 2 86
28501 F Wilkes—In Berkeley Land & Town Improvement Association Tract "B," lot 21, blk 63, and imps... 3 46
28530 N E Williams—In Berkeley Land & Town Improvement Association Tract "B," lot 19 and s 6 ft of lot 20, blk 65, imps and pers prop... 2 16
28532 Caroline Ramelsberg—In Berkeley Land & Town Improvement Association Tract "B," n 44 ft of lot 20 and s 4 ft of lot 21, blk 65, and imps... 4 23
28539 Mary E Riley—In Berkeley Land & Town Improvement Association Tract "B," n 75 ft of lots 1 and 2, blk 66... 3 65
28539 Miss L E White—In Berkeley Land & Town Improvement Association Tract "B," lot 6, blk 66... 1 17
28586 C Hendricks—Mortgagee's interest in Berkeley Land & Town Improvement Association Tract "B," lot 13, except por assessed to Hayward, blk 72... 14 27
28619 C W Davis—In Berkeley Land & Town Improvement Association Tract "B," lot 5, blk 74, and imps... 5 18
28630 J J de Silva—In Berkeley Land & Town Improvement Association Tract "B," e ½ of lot 14, blk 75, imps and pers prop.. 3 16
28637 Thos Darcy—In Berkeley Land & Town Improvement Association Tract "B," s 30 ft of lot 1, blk 76... 2 87
28648 A and A S Thienger—In Berkeley Land & Town Improvement Association Tract "B," lots 10 and 11, blk 76, imps and pers prop... 3 16
28651 P Van Hoeter—In Berkeley Land & Town Improvement Association Tract "B," lot 28, blk 76... 1 97
28656 P Monroe—In Berkeley Land & Town Improvement Association Tract "B," lot 6, blk 77... 4 44
28659 P Monroe—In Berkeley Land & Town Improvement Association Tract "B," lot 7, blk 77, imps and pers prop... 2 15
28677 Geo L Payne—In Berkeley Land & Town Improvement Association Tract "B," lot 4, blk 78... 4 85
28682 Geo Sequie—Mortgagee's interest in Berkeley Land & Town Improvement Association Tract "B," lot 7, blk 78... 3 50
28734 Mary L Reynolds—In Berkeley Land & Town Improvement Association Tract "B," lot

Land & Town Improvement Association Tract "B," lot 3, blk 84, imps and pers prop 2 15
28757 Mary Barry—In Berkeley Land & Town Improvement Association Tract "B," lot 5, blk 84 4 08
28757 Mary Barry—In Berkeley Land & Town Improvement Association Tract "B," lot 6, blk 84 4 46
28757 Mary Barry—In Berkeley Land & Town Improvement Association Tract "B," that por lying n of Strawberry creek of lot 9, blk 84... 5 32
28801 Sophie S Simpson—In Berkeley Land & Town Improvement Association Tract "B," pce ld nw cor 5th st and University ave, th n 100 ft by 140 ft w, por blk 87, and imps... 32 05
28812 D Cotton—In Berkeley Land & Town Improvement Association Tract "B," undiv ½ int in n 100 ft of lots 4 and 5, blk 89, and imps... 7 18
28812 D Cotton—Pers prop... 17 60
28860 Wm Handerkin—In Berkeley Land & Town Improvement Association Tract "B," lot 18, blk 92, and imps... 3 44
28861 C Houette—Mortgagee's interest in Berkeley Land & Town Improvement Association Tract "B," lot 18, blk 92, and imps... 4 24
28866 A C Freeman—In Berkeley Land & Town Improvement Association Tract "B," lot 7, blk 93... 4 45
28913 Chris Socher—In Berkeley Land & Town Improvement Association Tract "B," pce of ld beg at a point on the w l of 8th st 150 ft s fm University ave, th s 25 ft, w 102 ft, n about 25 ft, e 97 ft, to beg, por blk 97, imps and pers prop... 3 17
28924 Chris Johnson—In map of the Sisterna Tract, lot 19, blk 97... 6 26
28945 E J L Monterichard et al—In Berkeley Land & Town Improvement Association Tract "B," pce of ld beg at a point on the s l of University ave 50 ft e fm 9th st, th e 60 ft by 100 ft deep s, por blk 99, and imps... 30 57
28946 E J Monterichard et al—Pers prop... 2 98
28949 Thos Commerford—Mortgagee's interest in Berkeley Land & Town Improvement Association Tract "B," pce of ld beg at the sw cor of University ave and 10th st, th w 50 ft by 100 ft deep s, por blk 99... 19 02
28963 F F Weston—In Berkeley Land & Town Improvement Association Tract "B," pce of ld beg at a point on the n l of Addison st 4 3-12 ft w fm 10th st, th n 100 ft to 10th st, th s on 10th st to n l of Addison st, th w to beg, por blk 99... 1 29
28971 Ygnacia Estuardo—In Berkeley Land & Town Improvement Association Tract "B," pce of ld beg at a point on the w l of San Pablo ave 175 ft s fm University ave, th s 25 ft by 135 ft deep w por blk 100... 2 25
28978 Cary Howard—In Berkeley Land & Town Improvement Association Tract "B," pce of ld beg at a point on the n l of Addison st 100 ft w fm San Pablo ave, th w 42 6-12 ft by 100 ft n, por blk 100... 5 39

ALLSTON TRACT.

28997 M A Hallahan—Mortgagee's interest in Allston Tract, lots 24, 25, blk 101... 2 74
29007 F F Weston—In Allston Tract, e 8 6½-12 ft of lot 6, blk 102... 1 29

SISTERNA TRACT.

29031 Henry Campe—In map of the Sisterna Tract, lot 6, blk 105, and imps... 1 20
29040 Theo Holtz—In map of the Sisterna Tract, pce of ld beg at a point on the e l of 6th st 50 ft n fm Allston st, th n 50 ft by 120 ft e, por blk 105, and imps... 6 80

BERKELEY LAND & TOWN IMPROVEMENT ASSOCIATION TRACT "B."

29071 John Hansen—In Berkeley Land & Town Improvement Association Tract "B," lot 1, blk 107... 4 44
29076 Henry Struhm—In Berkeley Land & Town Improvement Association Tract "B," lot 6, blk 107, imps and pers prop... 2 17

BERKELEY LAND & TOWN IMPROVEMENT ASSOCIATION TRACT "A."

29033 John Dillon—In Berkeley Land & Town Improvement Association Tract "A," pce of ld beg at a point on the n l of Allston st 100 ft e fm 4th st, th e 50 ft, n 100 ft, w 25 ft, s 6 ft, w 25 ft, s 94 ft to beg, por lot 14, blk 107, and imps... 5 08

BERKELEY LAND & TOWN IMPROVEMENT ASSOCIATION TRACT "B."

29149 Mary Barry—In Berkeley Land & Town Improvement Association Tract "B," lot 19, blk 114... 4 02
29163 J J Rauer—In Berkeley Land & Town Improvement Association Tract "B," lot 19, blk 115... 1 71
29168 J J Rauer—In Berkeley Land & Town Improvement Association Tract "B," lot 20, blk 115... 1 57
29186 Henry Haben—In Berkeley Land & Town Improvement Association Tract "B," lots 22, 23, blk 116... 1 57
29189 M Marsh—Mortgagee's interest in Berkeley Land & Town Improvement Association Tract "B," lots 22, 23, blk 116.. 3 50

ALLSTON TRACT.

29222 A N M Schulz—In Allston Tract, e 20 ft of lot 4, lots 5, 6, blk 119, imps and pers prop... 2 17

BERKELEY LAND & TOWN IMPROVEMENT ASSOCIATION TRACT "B."

29243 P McGinness—In Berkeley Land & Town Improvement Association Tract "B," lot 20, blk 119... 1 71
29252 M L Shimmins—Mortgagee's interest in Berkeley Land & Town Improvement Association Tract "B," lots 14, 15, blk 120... 18 32
29261 Louis Blank—Mortgagee's interest in Berkeley Land & Town Improvement Association Tract "B," that por lying n of Raymond Tract of lot 25, blk 121... 10 32

RAYMOND TRACT.

29270 Louisa Goetz—In Raymond Tract, s 50 ft of lot 20, blk 121... 1 44
29277 Yerba Buena Mutual Building

29368 Jane O'Neil—In Raymond Tract, lots 12, 13, 14, blk 126, imps and pers prop... 2 17
29370 S R Isaacs—In Raymond Tract, lots 15, 16, blk 126, imps and pers prop... 2 16
29381 Maria Mervy—In Raymond Tract, lot 25, blk 126... 1 30
29381 Maria Mervy—In Raymond Tract, lot 26, blk 126, and imps... 5 18
29393 H Hamerston—In Raymond Tract, lot 11, blk 127... 1 30
29406 B E Dutton—In Raymond Tract, n 21 ft of lot 24 and s 11 ft of lot 25, blk 127... 3 65
29420 J Christiansen—In Raymond Tract, e 32 ft of lot 17, blk 128. 1 69
29421 Ole Olsen—In Raymond Tract, w 18 ft of lot 17 and e 14 ft of lot 18, blk 128... 1 70

AVERY TRACT.

29460 Ida Yost—In Corrected map of the Avery Tract, lot 6, blk 132. 2 45
29487 A Wahlstrom—In Corrected map of the Avery Tract, lots 13 to 18, blk 123... 1 07

HAFT TRACT.

29556 J Schunck—In Haft Tract, lot 4, blk 135, and imps... 5 60
29556 J Schunck—In Haft Tract, n 15 ft of lot 5, blk 135... 1 69
29563 A C M Madsen—In Raymond Tract, s 16 ft of lot 26 and fractional lot 25, blk 136... 3 26
29577 H M Madsen—In Corrected map of the Avery Tract, n 20 ft of lot 31, blk 136... 2 07
29579 Leonardo Ravani—In Haft Tract, lot 4, blk 136... 2 45
29580 J Ravani—In Haft Tract, lot 5, blk 136... 2 46
29581 Paul Riboisi—In Haft Tract, lot 6, blk 136... 2 44
29609 Catherine Slattery—In Haft Tract, lot 4, blk 137... 1 13
29610 Catherine Slattery—In Haft Tract, lots 5, 6, blk 137, and imps... 3 41

AVERY TRACT.

29625 L H Dittman—In Corrected map of the Avery Tract, n 10 ft of lot 31 and lot 32, blk 138.... 3 25

BRYANT TRACT.

29690 Conrad Fiegler—In Bryant Tract, lot 8, blk G, imps and pers prop... 2 16
29710 F Hager—In Bryant Tract, lot 24, blk H... 2 08
29712 John A Jorgensen—In Bryant Tract, lot 27, blk H, imps and pers prop... 2 17
29744 Juan Yaunza—In plot 62, pce of ld beg at a pt 791 88-12 ft n fm s l if plot 62 and 150 ft e fm San Pablo ave, th e about 30 ft, s about 194 11-12 ft, w 15 ft, n about 193 ft to pt of beg... 2 86
29745 Ysmael Yaunza—In plot 62, pce of ld beg at a point 791 8-12 ft n fm s l plot 62 and 150 ft e fm San Pablo ave, th n 40 ft by 33 ft e... 87
29750 Andrew Linden—In plot 62, pce of ld beg at a point on the e l of San Pablo ave 548 ft n fm s l of plot 62, th n 25 ft by 150 ft deep e... 8 28

STATE UNIVERSITY HOMESTEAD, NO 2.

29780 W W Blow—In State University Homestead No 2, lot 5, blk 2.. 3 44
29797 Regina, Sigmund and Carrie Beel—In State University No 2, undivided ½ interest in s ½ of lot 3, blk 3... 2 36
29814 Wm Kain—In State University Homestead No 2, n 41 28 ft of lot 10, blk 4... 4 44
29814 Wm Kain—In State University Homestead No 2, w 209.12 ft of the s 44 11-100 ft of lot 10, blk 4... 2 46

SPAULDING TRACT.

29820 A Johnson—In Spaulding Tract, lot 12, blk 1... 4 04
29820 A Johnson—In Spaulding Tract, lot 18, blk 1... 4 04
29821 A Johnson—In Spaulding Tract, lot 16, blk 1... 4 03
29829 F F Weston—In Spaulding Tract, lot 9 and n ½ lot 12, blk 2... 3 46
29851 R W Sears—In Spaulding Tract, s 50 ft of lots 5 and 6, blk 4 and imps... 17 82
29851 R W Sears—Pers prop... 2 17

M'GEE TRACT.

29913 M J Powell—In McGee Tract, lots 14, 15, blk 4, imps and pers prop... 2 16
29923 Thos Ryan—In McGee Tract, e 28 ft of w 32 ft of lot 2, blk 5.. 4 83
29927 Patrick W Riordan—In McGee Tract, lot 5 and w 8 ft of lot 4, blk 5, and imps... 4 86
29932 Patrick W Riordan—In McGee Tract, lots 16 to 21, blk 5... 5 03
29934 Patrick W Riordan—In McGee Tract, pce of ld beg at the sw cor of Addison and St Joseph streets, th w 31.88 ft by 80 ft deep s, por blk 6; also in McGee Tract, pce of ld beg at a point on the the s l of Addison st 128.63 ft e fm California st, th e 100 ft by 80 ft deep s, por blk 6, and imps; also pce of ld beg at the se cor of Addison and California sts, th e 128.62 ft, s 80 ft, e 100 ft, s to center of Strawberry creek, th sw along center of said creek to California st, th n 596.23 ft to beg, por blk 6 and imps; also in McGee Tract, pce of ld beg at a point on the w l of St Joseph st 80 ft s fm Addison st, th s about 387.65 ft to center of Strawberry creek, th w along said center of creek about 22 ft, n 387.65 ft, e 31.38 ft, to beg, por blk 6... 23 48
29964 Geo C Pardee—In McGee Tract, lot 22, blk 11, and imps... 8 36

CASE TRACT.

30031 A S Hudson—In Case Tract, lot 13, blk 1... 1 43
30031 A S Hudson—In Case Tract, lot 14, blk 1... 1 44
30049 N M Millett—In Case Tract, n 20 ft of lots 11 and 12, blk 2.... 54
30051 A A Joyce—In Case Tract, n 20 ft of lot 13, blk 3... 88
30052 R Redmond—In Case Tract, n 20 ft of lot 14, blk 3... 89
30053 J S Fox—In Case Tract, n 20 ft of lots 15 and 16, blk 3... 1 29
30096 N M Pigott—In Crystal Springs Tract, lot 11, blk E, imps and pers prop... 2 16

HARDY TRACT.

30117 L L Bettys—In Hardy Tract, pce ld s l Bristol st 100 ft w fm Sherman st, th w 50 ft by 125 ft s, por Range 1, and imps... 73
30123 Peter Conaty—In Hardy Tract, pce ld n l Berkeley way 100 ft w fm Sherman st, th w 50 ft by 125 ft n, por Range 1, and imps... 2 65
30130 F A Wass—In Hardy Tract, pce ld n l Addison st 150 ft w fm Sherman st, th w 50 ft by 132 ft n, por Range 2, and imps. 7 19
30139 C F Taylor—In Hardy Tract, pce ld n l Bristol st 125 ft w

ld ne cor Berkeley way and Grant st, th e 109 1-12 ft, n 250 ft w 96 11-12 ft, s 250 ft, being lots 29, 30, 31 and por lots 28 and 32, Ranges 3 and 4, and imps... 3 90
30172 F Esty et al—Mortgagee's interest in Hardy Tract, sub ranges 2 and 4, lot 38, Range 3... 16 63
30173 F Esty and H Jewett—In Hardy Tract, sub ranges 3 and 4, lot 39, Range 3, and imps... 7 05
30210 C H Emmons—In Hardy Tract, sub ranges 5, 6, 7, lot D, Range 6... 4 04
30210 C H Emmons—In Hardy Tract, sub ranges 5, 6, 7, lot O, range 6... 4 04
30220 Michael Deane—In Hardy Tract, sub ranges 5, 6, 7, lot 36, range 6... 4 45
30222 Sarah C Davis—In Hardy Tract, sub ranges 5, 6, 7, lots 46, 47, 48, range 6 and lot 45, range 7... 3 18
30228 C H Emmons—In Hardy Tract, sub ranges 5, 6, 7, e ½ lot B, range 7... 2 86
30228 C H Emmons—In Hardy Tract, sub ranges 5, 6, 7, lot C, range 7... 5 21
30228 C H Emmons—In Hardy Tract, sub ranges 5, 6, 7, lot P, range 7... 5 21
30228 C H Emmons—In Hardy Tract, sub ranges 5, 6, 7, e ½ lot Q, range 7... 2 36
30229 Fred L Alderson—In Hardy Tract, sub ranges 5, 6, 7, w ½ of lot Q, range 7... 2 86
30229 Fred L Alderson—In Hardy Tract, sub ranges 5, 6, 7, lot R, range 7... 5 21
30285 A G Davis—In Hardy Tract, sub ranges 10 and 11, lot 2, range 11... 4 84
30286 J R H Smythe—In Hardy Tract, sub ranges 10 and 11, lot 15, range 11... 4 33
30320 J A Patton—In Hardy Tract, pce ld nw cor California and Bristol sts, th w 100 ft by 135 ft n, por range 13... 79
30329 Mary A C Higgins—In Hardy Tract, pce of ld se cor University ave and Sacramento st, th e 100 ft by 138 ft s, por range 16... 71
30331 J J Dunn—Mortgagee's interest in Hardy Tract, pce of ld se cor University ave and Sacramento st, th e 100 ft by 138 ft s, por range 16... 1 98

SHAW TRACT.

30373 Louis Gottshall—In Shaw Tract, lots 8, 9, 10, 11 and w 70 ft of lots 7 and 12, blk 2 and imps... 2 27
30398 E F Dreimeyer—Mortgagee's interest in Shaw Tract, lots 1 to 24, blk 6... 15 49
30409 Mary A Lewis—In plot 64, pce of ld bd n by University ave, e by ld of Mrs Lamb, s by Addison st, w by ld of J W Cooley & Bro and Brennan, contg about 2 agres, and imps 4 36

REESE TRACT.

30438 Joseph Rosenthal—In Reese Tract, lot 12, blk A... 4 44
30439 Andrew Hudson—In Reese Tract, lot 1, blk B... 4 03

CURTIS TRACT.

30450 C Neumann—In Curtis Tract, lots 1 and 2, blk 3... 1 74
30473 F Hagerty et al—In Curtis Tract, pce of ld s l Bay st 225 ft w fm Curtis st, th w 25 ft by 135 8-12 ft s, por blk 4... 1 69
30475 Michael and Ann Curtis—In Curtis Tract, pce of ld s l Bay st 125 ft w fm Curtis st, th w 50 ft by 135 8-12 ft s, por blk 4... 2 87
30494 Bernard Kramer—In Curtis Tract, sub blk 8, lot E, blk 8. 4 44
30501 H E Ery—Mortgagee's interest in Curtis Tract, pce of ld nw cor of Bay and Chestnut sts, th w 90 3-12 ft, n 100 ft, w 24 ft, n 35½ ft, e 114 3-12 ft, s 135½ ft to beg, por blk 10... 2 72
30504 M Marsh—Mortgagee's interest in Curtis Tract, pce of ld n l Bay st, 114 3-12 ft w fm Chestnut st, th w 72 ft by 135 ft n, por blk 10... 2 75
30511 E M Loomer—In Curtis Tract, sub blk 11, lot 8a, blk 11, and imps... 3 26
30511 E M Loomer—In Curtis Tract, sub blk 11, lot 4a, blk 11... 2 07
30519 Ann Johannsen—In Curtis Tract, sub blk 11, lot 12a, blk 11 2 46
30534 W N Woodson—In Smith's sub of Curtis Tract, lots 1, 2, 3, blk B-16... 67
30538 Mrs I L Sperry—In Smith's sub of Curtis Tract, lot 8, blk B-16 1 69
30533 Mrs I L Sperry—In Smith's sub of Curtis Tract, lot 9, blk B-16 1 69
30533 Mrs I L Sperry—In Smith's sub of Curtis Tract, lot 10, blk B-16... 1 69
30539 W N Woodson—In Smith's sub of Curtis Tract, lots 11, 12, 13, blk B-16... 67
30541 Mrs I L Sperry—In Smith's sub of Curtis Tract, lot 14, blk B-16. 1 69
30542 W N Woodson—In Smith's sub of Curtis Tract, lots 15 to 18, blk B-16... 74

ROONEY TRACT.

30563 P J Galpin—In Rooney Tract, e 75 ft of lots 7 and 8, blk A.. 6 80
30580 P G Galpin—In Rooney Tract, lot 10, blk B... 4 44
30587 Geo H Hart—In Rooney Tract, lot 3, blk C... 3 26
30590 P G Galpin—In Rooney Tract, lot 6, blk C... 2 87
30601 P G Galpin—In Rooney Tract, lot 17, blk C... 2 45
30604 P G Galpin—In Rooney Tract, fractional lot 2, blk D... 3 65
30610 Sophie L Wager—In Rooney Tract, lot 9, blk D... 2 86

TEACHERS' STATE UNIVERSITY HD ASSOCIATION.

30618 S F Evans, Martha Mann, E J Gilliland and Fredk Lux—In Teachers' State University Hd Association, w ½ of lot 4, blk 1... 4 44
30618 S F Evans, Martha Mann, E J Gilliland and Fredk Lux—In Teachers' State University Hd Association, lot 5, blk 1.... 11 52
30619 J B Whitcomb—In Teachers' State University Hd Association, lot 1, blk 2... 86
30620 W E Proctor—Mortgagee's interest in Teachers' State University Hd Association, lot 1, blk 2... 3 48

STATE UNIVERSITY HD ASSOCIATION NO. 5.

30652 William Gottfried and David Fruhling and Elanor Boksch—In State University Hd Association No 5, undiv ⅚ int in lot 5, blk 1... 4 34
30653 Louis, Otto, and Fredk Pope—State University Hd Association No 5, undiv 3-15 int of lot 5, blk 1... 2 06
30656 E B Peixoto—Mortgagee's interest in State University Hd Association No 5, lot 6, blk 1 5 75

VIRGINIA TRACT.

30683 Chas A Bailey—In Virginia Tract, w 45 ft of lot 7, and imps... 3 13

STATE UNIVERSITY HD ASSOCIATION NO 4.

30750 Thomas Fleming—In State University Hd Association No 4, e 40 ft of lot 3, blk 1, and imps... 1 71
30761 S M Warrington—In State University Hd Association No 4, lot 9, blk 1... 6 01
30766 T B Crabtree—In State University Hd Association No 4, e 40 ft of lot 3, blk 2... 2 06

JOSE DOMINGO TRACT.

30807 Anna Beban—In Jose Domingo Tract, lots 13 to 21, blk 7... 7 07
30812 R Beban—In Jose Domingo Tract, lots 10 and 11, blk 8.... 5 61

CHRISTIANA TRACT

30883 O N Barbagelata—In Christiania Tract, lots 20 and 21, blk B... 63
30884 J S Luckenbach—Mortgagee's interest in Christiania Tract, lots 20 and 21, blk B... 2 75
30890 Z T Landes—In Christiania Tract, lots 30 and 31, blk B... 62
30891 L G Young—Mortgagee's interest in Christiania Tract, lots 30 and 31, blk B... 2 75
30902 Philles Griffin—In Christiania Tract, lots 48 and 49, blk B.... 2 86
30909 Alfred T Riley—In Christiania Tract, lots 64 and 65, blk B, and imps... 1 67
30912 The McCarthy Co—In Christiania Tract, lot 3, blk C... 1 45
30912 The McCarthy Co—In Christiania Tract, lot 4, blk C... 90
30914 Henry E Alden—In Christiania Tract, lot 9, blk C... 1 69
30915 The McCarthy Co—In Christiania Tract, lot 10, blk C... 90
30915 The McCarthy Co—In Christiania Tract, lot 11, blk C... 90
30916 Sarah T Robinson—In Christiania Tract, lot 12, blk C... 1 69
30917 F M Athearn—In Christiania Tract, lot 13, blk C... 1 69
30917 F M Athearn—In Christiania Tract, lot 14, blkC... 1 68
30939 Z T Laudess—In Christiania Tract, lots 10, 11, 12, blk D.... 67
30940 L G Young—Mortgagee's interest in Christiania Tract, lots 10, 11, 12, blk D... 3 87

MAP OF THE PROPERTY OF JOHN C SCHMIDT.

30945 Henry Camp—In Map of the property of John C Schmidt, tract of ld bd n by Rose st, e by ld of P Braumagan, s by Teachers' State University Hd, w by Sacramento st, cont 3 55-100 acres... 88

PERALTA PARK.

31001 E W Scott—In Peralta Park, lot 11, blk C... 2 86
31003 Clara L Cook—In Peralta Park, lot 13, blk C... 2 86
31012 George E Parker—In Peralta Park, lot 22, blk C... 62
31020 M A Strellinger—Mortgagee's interest in Peralta Park, sub of lots 1, 2, 3, 4, lots 2 and 3.... 5 36
31058 Edward and Kate Adcock—In Peralta Park, lot 18 and imps 26 43
31058 Edward and Kate Adcock—Pers prop... 2 16
31060 Sarah Lewis—In Peralta Park, w 100 ft lot 15, imps and pers prop... 2 15
31079 Josephine Kiley—In map of Peralta Park—Southern Annex, lot 25... 1 12

WAVERLY PLACE

31088 G G Baker—In Waverly Place, lots 1, 3 to 25 and 27 to 51, blk A... 3 38
31097 G G Baker—In Waverly Place, lots 1 to 15, blk B... 1 20

WILLIAM SCHMIDT TRACT.

31117 Thomas Rewcastle—In William Schmidt Tract, lot 7, blk 4... 2 46
31138 Mary L Leibert—Por plot 88, pce ld n l Blake st 456 62-100 ft w fm Shattuck ave, th w 50 by 129 65-100 ft n... 2 24

SHATTUCK TRACT NO. 4.

31152 Mary E Jones—In Shattuck Tract No 4, lot 1, blk 8, and imps... 4 29

STEELE TRACT.

31176 M Simrack—In Steele Tract, lot 9, blk 1427, and imps... 10 49
31207 Mollie Hays—Mortgagee's interest in Steele Tract, por n of old Town line of Berkeley of lot 15, blk 1427... 1 20
31208 E Dougery—In Steele Tract, por n of old Town line of Berkeley of lot 17, blk 1427... 54

BLAKE TRACT NO 2.

31237 H S Bridge—Mortgagee's interest in Blake Tract No 2, pce of ld bd n by Blake st, e by Ellsworth st, s by s l old Town of Berkeley, w by lots 32 and 50, por blk 1454... 9 40
31239 Gertrude W Littlejohn—In Blake Tract No 2, lot 22, blk 1454... 86
31251 W E Tyrrel—In Blake Tract No 2, w ½ of lot 35, blk 1454, imps and pers prop... 2 96
31253 Robert Stewart—In Blake Tract No 2, lot 36, blk 1454, and imps... 3 56

LEONARD TRACT.

31274 Chas C Bemis—In Leonard Tract, pce of ld s l Dwight way where it is intersected by line dividing plots 69 and 70, th e on s l Dwight way 217 ft to line between lots 8 and 9, Leonard Tract, th s thereon to l bet lots 9 and 16, th w 53 ft, s 134 6-12 ft, w 165 ft, to l bet plots 69 and 70, th n 285 22-100 ft to beg, and imps.. 37 93
31293 Carrie C Sankey—In Leonard Tract, por n of old Town line of Berkeley of lot 17, blk B.. 1 90

HILLEGASS TRACT (MAP NO 3.)

31363 Mamie L Stewart—In Hillegass Tract (Map No 3), lot 2, blk C, and imps... 3 16
31377 Alice Hillegass—In Hillegass Tract (Map No 3), por n of old Town line of Berkeley of lot 13, blk C... 3 84

KEARNEY TRACT.

31393 C P Devore—In Kearney Tract, lots 5 and 6, blk 1, and imps.. 1 17
31393 C P Devore—Pers Prop... 7 10

BERKELEY PROPERTY

31473 A C Lawson—In Berkeley Property, pce ld w l Prospect st 134 ft n fm Dwight way, th n 58 20-100 ft by 200 ft w, por lot 7, blk B, imps and pers prop.. 2 15
31498 H & H E Land—Mortgagee's interest in Berkeley Property, pce of ld ne cor Dwight way and Asylum st, th n 60 ft by 150 ft e, por lot 7, blk H... 38 20
31500 S M Goodrich—In Berkeley Property, pce of ld nw cor Piedmont and Dwight way, th w 198 87-100 ft, n 121 63-100 ft, e 63 73-100 ft, s 147 65-100 ft to beg, por lot 58, blk C, and imps.... 44 36
31515 J Leechman—In Berkeley Property, lot 22, blk D... 5 31
31538 E J Wickson—In Berkeley Prop-

erty, n 4 63-100 ft of lot 11... 90
31565 F W Morse—In Benton property, lot 12... 5 20

MAP OF HILLEGASS TRACT (N OF BANCROFT WAY.)

31584 C H Sawyer—In map of Hillegas tract (n of Bancroft way), pce of ld w l College st 150 ft s fm Sylvan way, s 50 ft, w 215 ft, n 48 ft, e 216 ft to beg, imps and pers prop... 17 61

COLLEGE HD.

31608 J M Richardson—Mortgagee's interest in College Hd, pce of ld ne cor Shattuck ave and Dwight way, th n on Shattuck ave 45 1½-12 ft, e 118 9¼-12 ft, s 45 ft, w 122 3-12 ft to beg, por of lots 1 and 2, blk 3... 3 50
31610 R W W Cryan—Mortgagee's interest in College Hd, pce of ld e l Shattuck ave, 45 1½-12 ft n fm Dwight way, th n 45 ft by 121 9¼-12 ft more or less e, por lots 1 and 2, blk 2... 18 40
31611 J M Richardson—Mortgagee's interest in College Hd, pce of ld e l Shattuck ave 45 1½-12 ft n fm Dwight way, th n 45 ft by 121 9¼-12 ft more or less e, por lots 1 and 2, blk 2... 6 12
31618 Annie Sather—In College Hd, pce of ld e l Shattuck ave 135 2½-12 ft n fm Dwight way, th n 45 ft by 119 ft e, por blk 2, and imps... 6 53
31623 N W Mallery—In College Hd, pce of ld beg at a point on the w l of Fulton st 135 ft n fm Dwight way, th n 50 ft by 150 ft w, por lot 4, blk 2, imps and pers prop... 3 26
31632 Sarah M Grant—Mortgagee's interest in College Hd, pce of ld beg at a point on the w l of Fulton st 380 ft n fm Dwight way, th n 40 ft by 150 ft w, por blk 3... 3 37
31662 H N and A A Miner—In College Hd, e 50 ft of w 100 ft of s ½ lot 3, blk 4, and imps... 84
31688 Charles C Bemis—In College Hd, pce of ld beg at the ne cor of Ellsworth st and Dwight way, th e 100 ft by 150 ft deep n, por blk 5... 6 53
31688 Chas C Bemis—In College Hd, pce of ld beg at the se cor of Ellsworth and Haste sts, th s 65 ft ft by 152 41-100 ft deep e, por blk 5... 5 85
31692 Home Mutual Building and Loan Association, Mortgagee's interest in College Hd, pce of ld beg at a point on the e l of Ellsworth st 150 ft n fm Dwight way, th n 55 ft by 152 41-100 ft e... 1 59
31751 Adelaide E Dornin—In College Hd, e 50 ft of s ½ lot 1 and w 25 ft lot 2, blk 8, imps and pers prop... 5 46
31753 Melinda A Keese—s 50 ft of n 150 ft, lot 1. s 70 ft of n 100 ft lot 1, blk 8, and imps... 11 18
31753 Melinda A Keese—Pers prop... 2 78
31755 Adam T Green—n 20 ft of lot 1 and e 127 41-100 ft lot 2, blk 8, and imps... 1 48
31755 Adam T Green—Pers prop... 7 10

SHAFTER PROPERTY.

31766 F S Edinger—In Shafter Property, re-sub lots 7 and 8, lots 7 and 8, blk 8... 11 52
31767 M S Austin—In Shafter Property, re-sub lots 7 and 8, lot 11, blk 8, imps and pers prop.... 2 15
31770 Florence Fletcher—In Shafter property, re-sub lots 7 and 8, lot 13, blk 8, and imps... 2 97
31770 Florence Fletcher—Pers prop.... 2 98

COLLEGE HOMESTEAD.

31788 C H Boegel—In College Homestead, e 50 ft of s ½ of lot 3, blk 9, imps and pers prop... 5 46
31807 Pacific Mutual Building and and Loan Assn, Mortgagee's interest in College Homestead, pce of ld beg at the nw cor of Durant and Audubon sts, th w 50 ft by 130 ft deep n, por lot 5, blk 9 and imps... 11 00
31851 J Grandelmeyer—In College Homestead, e 50 ft of n 130 3-12 of lot 5, blk 10, and imps... 6 12
31958 V A Lester—In College Homestead, e 75 ft of s ½ lot 4, blk 13, imps and pers prop... 2 16
32004 Sarah T Ingalls—In College Homestead, lot 17, blk 14, and imps... 11 19
32014 D J Coughlin—Mortgagee's interest in College Homestead, lot 23, blk 14... 6 81

BELL PROPERTY.

32059 R A Sedgley—Mortgagee's interest in Bell Property, lot 17.... 3 12
32062 Ethal M McDonald—In Bell property, lot 19... 88
32066 Ellen Collins—In Bell Property, lot 21... 3 13

BLAKE TRACT NO. 3.

32074 Mary S Stokes—In Blake Tract No 3, s 45 ft of lot 3, and imps 29 63
32074 Mary S Stokes—Pers prop... 3 80
32097 R M Rutherford—In Blake Tract No 3, lot 21... 3 90
32114 Esther G Gushee—In Blake Tract No 3, e 54 45-100 ft lot 38... 5 22
32115 Grace V Nosler—In Blake Tract No 3, e 54 45-100 ft lots 39 and 40, imps... 3 95

VILLA LOTS ADJ. TO UNIVERSITY ON SOUTH.

32130 Johanna McEvoy—In Villa lots adj to University on South, pce of ld beg at a point on the s l of Allston way, 48 3-12 ft e fm Union st, th e 55 ft, s 116 2-12 ft, w 56 ft and n 106 ft to beg, por lots 3 and 4, blk 2, and imps... 3 80
32132 Peter McEvoy—In Villa lots adj to University on South, pce of ld beg at the se cor of Allston way and Union st, th s 96 3-12 ft by 48 3-12 ft deep e, por lots 3 and 3, blk 2 and imps... 5 60
32160 J B Whitcomb—In Villa lots adj to University on South, pce of ld beg at the nw cor of Union st and Bancroft way, th w 45 ft by 130 ft deep n, por blk 3... 84
32209 Eliza P Hammersly—Mortgagee's int in Villa lots adj University on South, pce of ld beg at a point on the e l of Ellsworth st 120 ft n fm Bancroft way, th n 50 ft by 135 21-100 ft e, por blk 5... 15 47
32226 W A Ristenpart—In Villa lots adj to University on South, pce of ld beg at a point on the w l of Ellsworth at 200 ft s fm Allston way, th s 50 ft by 108 21-100 ft w, por blk 6 and imps. 1 90

BLAKE TRACT NO. 1.

32249 Catherine Schmidt—In Blake Tract No 1, undv ½ int lots 1, 2, blk A, and imps... 1 07
32276 H Hinkle—In Blake Tract No 1, lots 3, 4, 5, blk B... 14 94
32282 A F Fonzo—In Blake Tract No 1, lot 22, blk B, and imps... 3 86

BARKER TRACT.

32306 P R Boone—In Barker Tract, lot 12 and e ½ lot 14, blk 1, and imps... 20 86
32306 P R Boone—In Barker Tract, pers prop... 20 40
32306 P R Boone—In Barker Tract,

32360 Sallie H Richards—In Barker Tract, pce of ld beg at a point on the n l of Haste st 280 ft w fm Shattuck ave, th w 30 ft by 125 ft n, por lots 11 and 12, blk 2, and imps... [illegible]
32368 F M Wilson—In Barker Tract, pce of ld beg at a point on the n l of Haste st 217 6-12 ft w fm Shattuck ave, th w 37 6-12 ft, n 125 ft, por lot 15, blk 3, and imps... 7 [illegible]
32384 Charlotte A Priest—In Barker Tract, lot 19, blk 3, and imps.. 1 [illegible]
32384 Charlotte A Priest—Pers prop... 7 [illegible]
32390 Frank J Currier—In Barker Tract, in sub blks 5 and 6, lot 10, blk 5, and imps... 1 42
32390 Frank J Currier—Pers prop... 3 [illegible]
32392 Commercial Bank—Mortgagee's interest in Barker Tract, in sub blks 5 and 6, lot 10, blk 5... 2 [illegible]
32393 Fred Estey—In Barker Tract, in sub blks 5 and 6, lot 11, blk 5... 3 [illegible]
32396 J and F Armstrong—In Barker Tract, in sub blks 5 and 6, lot 12, blk 5, and imps... 3 [illegible]
32396 Oakland Bank of Savings—Mortgagee's interest in Barker Tract, in sub blks 5 and 6, lot 12, blk 5, and imps... 24 [illegible]
32402 Louis Javete—In Barker Tract, in sub blks 5 and 6, lot 16, blk 5, imps and pers prop... 1 [illegible]
32416 Nettie Wilson—In Barker Tract, in sub blks 5 and 6, lot 3, blk 6, and imps... 4 [illegible]
32422 F Estey—In Barker Tract, in sub blks 5 and 6, lot 15, blk 6, and imps... 1 [illegible]
32434 Oakland Loan and Inv Co—Mortgagee's int in Barker Tract, in sub blks 5 and 6, lot 15, blk 6, and imps... 5 [illegible]
32436 E H Davenport—Mortgagee's interest in Barker Tract, in sub blks 5 and 6, lot 15, blk 6, and imps... 13 [illegible]
32438 F Estey—In Barker Tract, in sub blks 5 and 6, lot 17 and e 5 ft lots 19 to 21 inc, blk 6, and imps... 1 [illegible]
32439 E H Davenport—Mortgagee's interest in Barker Tract, in sub blks 5 and 6, lot 17 and e 5 ft lots 19 to 21 inc, blk 6, and imps... 22 [illegible]
32465 Olliver C Morse—In plot 66, pce of ld beg at a point on the s l of Center st 318 ft w fm Shattuck ave, th w 40 ft by 130 ft s 10 [illegible]

BERKELEY LAND & TOWN IMPROVEMENT ASSOCIATION TRACT "B,"

32518 H W Taylor—Mortgagee's interest in Berkeley Land & Town Improvement Association Tract "B," lots 15, 16, blk 1, and imps... 26 [illegible]

TWITCHEL TRACT.

32532 Maria Leverona—In Twitchel Tract, lot 1, blk A... 6 [illegible]
32534 D N Coey—In Twitchel Tract, lot 3, blk A, and imps... 3 [illegible]
32563 John D Vervalin—In Twitchel Tract, lot 21, and imps... 11 [illegible]
32563 John D Vervalin—Pers prop.... 3 [illegible]
32555 Neil Kelley—In Twitchel Tract, lot 12... 2 11
32569 B M Crittenden—In Twitchel Tract, lot 26... [illegible]

SEA VIEW PARK.

32610 William Yuill—In Sea View Park, lot 3, blk 5... 4 [illegible]
32615 Addie Dunlay—In Sea View Park, lot 15, blk 5... 1 [illegible]
32618 Thos Hyland—Mortgagee's interest in Sea View Park, lot 21, blk 5, and imps... 6 [illegible]

CLAPP TRACT.

32635 J K Harrison—In Clapp Tract, n 100 ft of lot 8, blk 1, and imps 1 [illegible]
32644 Mary J Bradley—In Clapp Tract, lot 8, blk 2, and imps... [illegible]
32644 Mary J Bradley—Pers prop... 3 [illegible]
32651 Mary E Dobbins—In Clapp Tract, lot 11, blk 3, and imps.. 4 [illegible]

COLLEGE TRACT.

32689 F R King—In College Tract, lots 55 and 56 and n 8 ft of lot 57, and imps... 6 [illegible]

VILLA LOTS ADJACENT TO UNIVERSITY ON WEST.

32716 Geo H Bew—Mortgagee's interest in Villa Lots adj to University on west, e 6 1½-12 ft lot 4, w 45 1½-12 ft lot 5, blk A, and imps... [illegible]
32737 Rachel Greenwood—In Villa Lots adj to University on west, lots 20, 21, 23 (except por assessed to Miller), blk B...... 1 [illegible]

PERCY TRACT.

32794 S G Carruthers—In Percy Tract, lot 17, blk D, imps and pers prop... 3 [illegible]
32804 R E Morse—Mortgagee's interest in Percy Tract, lot 1, blk E, and imps... 5 [illegible]

DALEY'S SCENIC PARK.

32840 J J Herlihy—In map of Daley's Scenic Park, lot 13, blk 1... 2 46
32904 A G Fleck—In map of Daley's Scenic Park, lot 5, blk 6... 1 [illegible]
32916 T E Slevin Jr—In map of Daley's Scenic Park, lot 21, blk 6. 3 64
32979 Wm R Dangerfield—In map of Daley's Scenic Park, lot 17, blk 11... 3 [illegible]
32981 Wm R Dangerfield—In map of Daley's Scenic Park, lot 19, blk 11... 3 [illegible]
32990 P E Christie—In map of Daley's Scenic Park, lot 5, blk 13, and imps... 1 [illegible]
32990 P E Christie—Pers prop... 3 [illegible]
33000 John W Atkinson—In map of Daley's Scenic Park, lot 12, blk 13, imps and pers prop.... 2 16
33003 H E Skinner—In map of Daley's Scenic Park, lot 14, blk 12, imps and pers prop... 2 16
33023 J A K Jones—In map of Daley's Scenic Park, lot 19, blk 14, imps and pers prop... 2 [illegible]
33072 E J G Boettger—In map of Daley's Scenic Park, lot 18, blk 17 [illegible]
33094 H Enlow—Mortgagee's interest in map of Daley's Scenic Park Tract, lot 7, blk 20... 3 [illegible]
33124 L L Krachmer—In map of Daley's Scenic Park, lot 3, blk 23 3 [illegible]
33125 L L Krachmer—In map of Daley's Scenic Park, in re-sub of block, lot 1, blk 23... 1 [illegible]
33125 L L Krachmer—In map of Daley's Scenic Park, in re-sub of block, lot 2, blk 23... 1 [illegible]
33126 Isabella Woolner—In map of Daley's Scenic Park, in re-sub of block, lots 3, 4, 18, 19, blk 23... 3 [illegible]
33127 Jas G Fair—Mortgagee's interest in map of Daley's Scenic Park, in re-sub of block lots 3, 4, 18, 19, blk 23... 1 [illegible]
33128 L L Krachmer—In map of Daley's Scenic Park, in re-sub of block, lot 20, blk 23... 1 [illegible]
33132 L L Krachmer—In map of Daley's Scenic Park, in re-sub of block, lot 21, blk 23... 1 [illegible]
33150 A L Smith—Mortgagee's interest in map of Daley's Scenic Park, in re-sub of block, lots 20, 21, blk 24... 1 [illegible]
33155 A L Smith—Mortgagee's interest in map of Daley's Scenic Park, in re-sub of block, lots 22, 23, blk 24

Scenic Park, in re-sub of block, lot 19, blk 25 .... 1 29
O Ruesup—In map of Daley's Scenic Park, in re-sub of block, lot 20, blk 25 .... 1 28

BERKELEY VIEW HOMESTEAD.

Jeannette L Delmas—In Berkeley View Homestead, pce of ld beg at a point on the e l Arch st 40½ ft n fm sw cor of lot 30, th n on Arch st 40 ft, e 300 ft, s 62 ft, w 299 2-12 ft to beg, por lot 30, blk 1, and imps...... 3 42
Mary E Hooper—In Berkeley View Homestead, pce of ld beg at a point on ne cor of Spring and Cedar sts, th e 300 10-12 ft, n 90 ft, w 300 ft to e l Spring st, th s 107 ft to beg, por lots 11 and 12, blk 3........ 10 72

BERKELEY VILLA ASSOCIATION.

Jules Mayer—In Berkeley Villa Association, lot 10, blk 13..... 7 58
Bessie M Chittenden—In Berkeley Villa Association, pce of ld beg at the ne cor of Gillman and West sts, th n 390 47-100 ft by 139 64-100 ft deep e, s 354 53-100 ft, w 137 83-100 ft to beg, lots 7, 10 and por 3, 6, blk 16..... 1 85
H G Witzeman (½ interest), N F P Witzeman (½ interest)—In Berkeley Villa Association, lot 5, blk 18........ 3 71

ANTISELL VILLA LOTS.

James Slattery—Mortgagee's interest in Antisell Villa lots, s 20 ft of lot 5, blk 2, and imps 5 98
J L Bromley, Trustee—In Antisell Villa lots, lot 8, blk 2, and imps 8 80
J L Bromley, Trustee—In Antisell Villa lots, n ½ lot 9, blk 2 1 45
33446 Anna G Garratt—Mortgagee's interest in Antisell Villa lots, in re-subdivision of block, lots 1 to 8 inc, 14 and n 5 4-12 ft of lot 9, blk 4, and imps 14 37
Anna G Garrett—Mortgagee's interest in Antisell Villa lots, in re-subdivision of block, lots 11, 12, 13........ 3 81
J B Whitcomb—In Antisell Villa lots, in re-subdivision of block, lots 11, 12, 13 14, blk 5 . 1 10
Chas A Babcox—In Antisell Villa lots, in re-subdivision of block, lot 36, blk 5 69
33407 Mrs Ann Teare—In Antisell Villa lots, lot 23, blk 6 .... 4 23
33407 Mrs Ann Teare—Pers prop 2 15
N M Linekin—Mortgagee's interest in Antisell Villa lots, lots 10 and 11 and n 20 ft of sub 13, blk 7........ 6 62
Ella T Preble—In Antisell Villa lots, lot 16, blk 8, and imps. 2 28
Ella T Preble—Pers prop........ 2 98

GRAVES & TAYLOR TRACT.

F M Husted—In Graves & Taylor Tract, lot 19, blk 2, and imps 2 14
F M Husted—Pers prop........ 3 80
Clara S Taylor—In Graves & Taylor Tract, lot 19, blk 3........ 80
Sarah E Baptis—In Graves & Taylor Tract, w 45 ft lots A, B, blk 5........ 4 44
M L Davis—In Graves & Taylor Tract, lot L, blk 5, and imps.. 15 35
Geo S McKenzie—In Graves & Taylor Tract, w 101 6-12 ft lots 14, 15, 18, 19 and s 40 ft of w 101 6-12 ft of lot 11, blk 6 .... 1 48
Carral N Westwood—In Graves & Taylor Tract, lot 15, blk 8... 6 01

GOLDEN GATE HOMESTEAD.

E M Batchelder—In Golden Gate Homestead, lot 6, blk A, imps and pers prop 2 15
M C Sorham—In Golden Gate Homestead, e 49 ft lot 21, blk B, and imps 2 75
E P Smith—Mortgagee's interest in Golden Gate Homestead, lot 22 and e 5 ft lot 23, blk B. . 23 00
Citizens' Building and Loan Assn—Mortgagee's interest in Golden Gate Homestead, lot 24, blk B........ 16 97
Citizens' Building and Loan Assn—Mortgagee's interest in Golden Gate Homestead, lot 24, blk B 2 00
C A Windel—In Golden Gate Homestead, w 1 ft lot 21, blk B 89

EUREKA HOMESTEAD.

33740 Thomas F Buckley—In Eureka Hd, lot 8, blk A........ 4 83
33740 E M Cameron—In Eureka Hd, lot 20, blk A 68

JANES TRACT.

E A Heron—In Janes Tract, lot 7, blk B 68
M Ritcher—In Janes Tract, lots 18, 19, blk D, and imps........ 1 10

GRAYSON TRACT.

C H Hitchings—In Grayson Tract, lot 11, blk 178 90

SMITH'S SUBDIVISION OF MATHEWS TRACT.

H C Jensen—In Smith's subdivision of Mathews Tract, lots 3 and 4, blk 24, and imps 1 44
Mary B Forrest—In Smith's subdivision of Mathews Tract, lots 16 and 17, blk 24........ 64
Mary B Forrest—In Smith's subdivision of Mathews Tract, lot 22, blk 24........ 2 06
Mary B Forrest—In Smith's subdivision of Mathews Tract, lot 23, blk 24........ 2 05
B W Ferris—In Smith's subdivision of Mathews Tract, lots 26, 27, 28, blk 24........ 73
Chas Beamer—Mortgagee's interest in Smith's subdivision of Mathews Tract, lots 26, 27, 28, blk 24........ 5 15
B W Ferris—In Smith's subdivision of Mathews Tract, lot 30, blk 24........ 2 07
G W Reed—In Smith's subdivision of Mathews Tract, lot 5 and w ½ of lot 6, blk 25........ 1 07
Annie E Miller—In Smith's subdivision of Mathews Tract, lot 20, blk 25........ 2 31
Annie E Miller—In Smith's subdivision of Mathews Tract, e ½ of lot 21, blk 25........ 1 46
E Woodward—In Smith's subdivision of Mathews Tract, lot 14, blk 26........ 3 29
W E Barnard—In Smith's subdivision of Mathews Tract, s ½ of lot 15, blk 27........ 1 16
Mary Sweeney—In Smith's subdivision of Mathews Tract, n ½ of lot 15, blk 27........ 1 19
H L Sweetzer—In Smith's subdivision of Mathews Tract, lots B and C, blk 29 .... 1 77
Elizth Woodward—In Smith's subdivision of Mathews Tract, lot D, blk 29........ 4 63
Elizth Woodward—In Smith's subdivision of Mathews Tract, lot E, blk 29........ 4 64
E A Berlin—In Smith's subdivision of Mathews Tract, lot 28, blk 29........ 1 57
Geo W Reed—In Smith's subdivision of Mathews Tract, re-sub lots 16, 17, blk 31........ 1 99

34057 Mary B Forrest—In Smith's subdivision of Mathews Tract, re-sub, lots 40 and 41, blk 23........ [illegible]
34061 E L Larmer—In Smith's subdivision of Mathews Tract, re-sub, lots 45 to 48, blk 23........ 85
34080 Geo W Arper—In Smith's subdivision of Mathews Tract, re-sub, lot 39, blk 34........ 2 33
34080 Geo W Arper—In Smith's subdivision of Mathews Tract, re-sub, lot 40, blk 34........ 2 32
34083 Geo W Reed—In Smith's subdivision of Mathews Tract, re-sub lots 47 and 48, blk 34, and imps 3 34
34100 Mary B Forrest—In Smith's subdivision of Mathews Tract, re-sub, lots 3 and 4, blk E, and imps 2 51
34107 Geo W Reed—In Smith's subdivision of Mathews Tract, re-sub, lots 8 and 9, blk F...... 2 42

CASE TRACT.

34111 N M Millet—In Case Tract, s 112¾ ft of lots 11 and 12, blk 3. 76
34142 F F Weston—In Case Tract, lot 1, blk 7 .... 3 26
34163 G L Payne—Mortgagee's interest in Case Tract, lot 10, blk 8. 94

CRYSTAL SPRINGS TRACT.

34173 Danish Hall Assn of San Francisco—Mortgagee's interest in Crystal Springs Tract, s 109 40-100 ft of lot 6 and s 109 40-100 ft of e 10 ft of lot 7, blk B 6 49

STATE UNIVERSITY HD ASSOCIATION NO. 3.

34201 Wm Hale—In State University Hd Association No 3, lots 1, 2, 9 and 10, blk 1, and imps........ 3 24
34201 Wm Hale—Pers prop 4 33
34203 Geo L Payne—Mortgagee's interest in State University Hd Association No 3, lots 1, 2, 9 and 10, blk 1 .... 18 45
34207 Robert Fay—In State University Hd Association No 3, lot 6, blk 1........ 1 97
34219 Elliot & Doolan—In State University Hd Association No, 3, lot 1, blk 3 .... 6 56
34234 M L McCord et al—In State University Hd Association No, 3, w 40 ft of lot 2, blk 4........ 1 99
34235 Susan L Mills—In State University Hd Association No, 3, lot 3, blk 4........ 5 10
34242 A M Kohlberg—In State University Hd Association No 3, lot 1, blk 5........ 5 56
34247 C C A Peterson—In State University Hd Association No 3, lot 5, blk 5 .... 1 19
34250 Chas Klingman—In State University Hd Association No 3, lot 7, blk 5 .... 5 11
34259 Clarita Land and Investment Co—In State University Hd Association No 3, pce of ld s l Moss st, 360 ft w fm Dwinelle st, th w 34 11-12 ft by 135 ft s, por lot 7, blk 6........ 2 33
county road 2 64
34264 J C Hardman—In State University Hd Association No 3, lot 4, blk 7 .... 5 10
34265 Henry Meyer—In State University Hd Association No 3, lot 5, blk 7 .... 4 63
34269 J G Ward—In State University Hd Association No 3, lot 1, blk 8 .... 1 97
34272 J N Webster—In State University Hd Association No 3, lot 4, blk 8........ 5 10
34278 Bertha Gardener—In State University Hd Association No 3, lot 10, blk 8........ 4 83

SHATTUCK TRACT NO. 5.

34370 F K Shattuck—In Shattuck Tract No 5, lot 6, blk 19 .... 4 45
34374 F and M Wigginton—In Shattuck Tract No 5, lot 10, blk 19, imps and pers prop........ 2 98
34404 F McAllister—In Shattuck Tract No 6, lots 12 and 13, blk 23 89

STEELE TRACT.

34423 Mollie Hayes—Mortgagee's interest in Steele Tract, por s of charter line of Berkeley of lot 15, blk 1427........ 4 44
34429 Kate C Trobridge—In Steele Tract, e ½ of lot 18, blk 1427.... 2 45
34429 Kate C Trobridge—In Steele Tract, por s of charter line of Berkeley of lot 19, blk 1427..... 4 45

BLAKE TRACT NO. 2.

34470 John Donaughy—In Blake Tract No 2, pce ld bd n by Carleton st, e by Leonard st, s by Derby st, w by lots 33 and 52, por blk 1455 .... 7 57
34471 John Donaughy—In Blake tract No 2, lots 33 to 36, blk 1455, and imps 16 47
34472 Mollie Hayes—Mortgagee's interest in Blake Tract No 2, lots 33 to 36, blk 1455........ 7 99
34477 Duncan S Campbell—In Blake Tract No 2, lot 41 and n 5 ft of lot 42, blk 1455, and imps ... 1 25
11465 John Donaughy—In Blake Tract No 2, lots 49 to 52, blk 1455...... 8 74
34486 Mollie Hayes—Mortgagee's interest in Blake Tract No 2, lots 49 to 52, blk 1455........ 8 00

SOUTHERN PORTION OF BLAKE TRACT.

34487 L E White—In southern portion of Blake Tract, lots 1 to 18, blk A, and imps........ 4 80
34490 Frank Titus—In southern portion of Blake Tract, lot 22, blk A 4 44
34491 L E White—In southern portion of Blake Tract, lots 23 to 30, blk A, and imps........ 40 22
34493 L E White—In southern portion of Blake Tract, lots 1 to 22, blk B, and imps........ 84 47
34493 L E White—Pers prop........ 16 22
34500 Fred Estey—In southern portion of Blake Tract, re-sub blk D, lot 3, blk D........ 1 70
34502 Lillie G Fish—In southern portion of Blake Tract, re-sub blk D, lot 6 and e 10 ft lot 7, blk D, imps and pers prop........ 2 99
34529 J B Whitcomb—In southern portion of Blake Tract, lots 12 and 13, blk E........ 2 37
34541 Marianna Le Fevre—In southern portion of Blake Tract, lot 27, blk E, and imps........ 4 89
34567 Wm McKay—In southern portion of Blake Tract, lots 1 and 2, blk H........ 89
34583 John W Thompson—In southern portion of Blake Tract, lot 29, blk H........ 2 82

LEONARD TRACT.

34592 C Schreiber—Mortgagee's interest in Leonard Tract, lot 19, blk B 4 84
34596 Carrie C Sankey—In Leonard Tract, por s of old town line of Berkeley of lot 17, blk B.... 1 39
34606 Eva Kruschwitz—In Leonard Tract, lot 14, blk C, and imps.. 4 40
34614 Chas J Rankin—In Leonard Tract, lot 18, blk C........ 69
34616 E C Rankin—In Leonard Tract, lot 19, blk C 2 19
34627 Mary J Gropp—In Leonard Tract, lot 24, blk C, imps and pers prop 7 10

Margt Leonard—In Leonard Tract, lot 30, blk E........ 1 84
34669 Margt Leonard—In Leonard Tract, lot 31, blk F........ 1 84
34669 Margt Leonard—In Leonard Tract, lot 32, blk F........ 1 84
34675 Margt Leonard—In Leonard Tract, lot 7, blk G........ 1 84
34675 Margt Leonard—In Leonard Tract, lot 8, blk G 1 84
34675 Margt Leonard—In Leonard Tract, lot 9, blk G........ 1 84
34675 Margt Leonard—In Leonard Tract, lot 10, blk G........ 1 84
34675 Margt Leonard—In Leonard Tract, lot 11, blk G........ 1 84
34680 C L Rogers—In Leonard Tract, lot 14, blk H, and imps........ 6 84
34685 Hugh Scott—In Leonard Tract, lot 17, blk H........ 1 84
34686 Margaret Leonard—In Leonard Tract, lot 18, blk H........ 1 84
34689 Margt Leonard—In Leonard Tract, lot 20, blk H........ 1 84
34690 Lyra J Shaw—In Leonard Tract, lot 21, blk H, and imps........ 1 69
34718 Elizabeth Chapman—In Leonard Tract, lots 1, 2 and s 89 2-12 ft of lot 9, blk N........ 4 37
34720 Chas Emslie—In Leonard Tract, lots 3 to 8 and n 44 10-12 ft of 9, blk N, and imps........ 9 77
34720 Chas Emslie—Pers prop........ 3 15
34727 Jennie Kennedy—In Leonard Tract, lots 1 to 8, blk P........ 3 00
34729 Margt Leonard—In Leonard Tract, lot 1, blk R........ 1 84
34749 Margt Leonard—In Leonard Tract, lot 11, blk R........ 1 57
34752 Margt Leonard—In Leonard Tract, lot 2, blk V........ 1 57
34753 L E White—In Leonard Tract, lots 1 to 4, blk W........ 1 26
34756 Margt Leonard—In Leonard Tract, lots 1 to 6, blk Y........ 8 52

HILLEGAS TRACT.

34758 Louis Thorn—In Hillegas tract, map No 3, por s of old town line of Berkeley of lot 13, blk A 90

BERKELEY HOMESTEAD.

34806 J N A Williams—In Berkeley Homestead, lot 10, blk A........ 1 58
34817 C E Davidson and V E Davidson, in Berkeley Homestead, lot 1, blk C, and imps 6 80
34838 Mollie G Hutchinson—In Berkeley Homestead, lot 11, blk D .. 1 58
34840 Geo Cannon—In Berkeley Homestead, lot 13, blk D 3 65
34840 Geo Cannon—In Berkeley Homestead, lot 14, blk D........ 3 65
34853 Geo R Williams—Mortgagee's interest in Berkeley Homestead, lots 10, 11, blk E........ 9 49

PROSPECT TRACT.

34864 Elizabeth C Doane—In Prospect Tract, lots 7 and 8, blk A, and imps 7 18
34864 Elizabeth C Doane—Pers prop.. 2 15
34865 Hannah M Griffith—Mortgagee's interest in Prospect Tract, lots 7, 8, blk A........ 8 00

UNIVERSITY VILLA TRACT.

34894 Ida H Lutgen—In University Villa Tract, lots 60, 61, 62, blk E, and imps........ 1 74
34901 John Ballard—In plot 77, tract of land bd n by county road, e by e bay line of town of Berkeley, s by plot 75, w by Berkeley, s by plot 75, w and n by county road........ 2 64

VILLA HOMESTEAD.

34923 Mary T O'Neill—In Villa Homestead, lot 41........ 2 45

POTTER TRACT.

34966 Edw E Potter—In Potter Tract, lots 2, 3, 4........ 58
34972 J J Rauer—In Potter Tract, lot 13 .... 1 04
34972 J J Rauer—In Potter Tract, lot 14 .... 1 04
34972 J J Rauer—In Potter Tract, lot 15 .... 1 04
34972 J J Rauer—In Potter Tract, lot 16 .... 1 04
34973 Tribune Publishing Co—In Potter Tract, lot 17........ 2 07
34974 Edw E Potter—In Potter Tract, lots 18, 10, 20, 21........ 61
34977 E E Potter—Mortgagee's interest in Potter Tract, lots 22, 23. 1 58
34973 West Oakland Mutual Loan Association—Mortgagee's interest in Potter Tract, lot 24........ 1 04
34982 Edw E Potter—In Potter Tract, lots 25 to 30 inc........ 63
34984 Edw E Potter—In Potter Tract, lots 31 to 43 inc........ 84
34989 Edw E Potter—In Potter Tract, lot 46 53
34990 H C Campbell et al, Trustees—Mortgagee's interest in Potter Tract, lot 46........ 1 99
34991 Edw E Potter—In Potter Tract, lots 47 to 52 inc........ 66
34997 Edw E Potter—In Potter Tract, lots 57 to 64 inc, and imps 69
35001 Edw E Potter—In Potter Tract, lots 66, 67........ 1 04
35002 Edw E Potter—In Potter Tract, lots 68 to 79 inc........ 76
35004 Edw E Potter—In Potter Tract, lots 80 to 88 inc........ 68
35012 E E Potter—In Potter Tract, lot 95, and imps........ 1 13
35014 E J Thayer—In Potter Tract, lot 96........ 2 07
35019 Edw E Potter—In Potter Tract, lot 101 58
35021 Edw E Potter—In Potter Tract, lots 102 to 107 inc........ 66
35027 Edw E Potter—In Potter Tract, lots 112 to 131 inc........ 1 01
35029 Edw E Potter—In Potter Tract, lots 132 to 152 inc........ 1 04
35031 Edw E Potter—In Potter Tract, lots 153 to 169 inc........ 94
35033 Edw E Potter—In Potter Tract, lots 170 to 173 inc........ 1 53
35034 Jno McCarthy—In Potter Tract, lots 174, 175, 176, 192, imps and pers prop 2 15
35035 E E Potter—Mortgagee's interest in Potter Tract, lots 174, 175, 176, 192, and imps........ 5 85
35036 E E Potter—In Potter Tract, lots 177 to 184........ 61
35038 E E Potter—In Potter Tract, lots 185 to 191 inc, and lots 198 to 200 inc........ 70
35040 Edw E Potter—In Potter Tract, lots 201 to 220 inc........ 78
35044 E E Potter—In Potter Tract, lot 222, and imps........ 1 15
35046 Edw E Potter—In Potter Tract, lots 223 to 226 inc, and lots 228 to 240........ 85
35048 E E Potter—In Potter Tract, lot 227, and imps........ 1 02
35050 Edw E Potter—In Potter Tract, lots 241 to 260 inc........ 1 01
35052 Edw W Potter—In Potter tract lots 261 to 281 inc........ 1.04
35064 E E Potter—In Potter Tract, lots 282 to 285 inc, and lots 287 to 293 inc........ 79
35058 Edw E Potter—In Potter Tract, lots 296 to 301 inc, and lot 303... 71
35064 Edw E Potter—In Potter Tract, lots 305 to 321 inc........ 96
35066 Edw E Potter—In Potter Tract, lots 322 to 327 inc, and lot 329.. 63
35069 Edw E Potter—In Potter Tract, lots 330 to 337 inc........ 71
35071 Edw E Potter—In Potter Tract, lots 338 to 341 inc........ 61
35073 Helen L Nelson—In Potter Tract, lots 342, 343, 344 and n 25 ft of lot 345, imps and pers prop 13 71
35075 E E Potter—In Potter Tract...

35131 J S Nelson—In Carrison Tract, sub of por of blks E and D, lot 27, blk D........ 2 45
35136 August Grimm—In Carrison Tract, sub of por of blks E and D, lot 32, blk E........ 2 46
35136 August Grimm—In Carrison Tract, sub of por of blks E and D, lot 33, blk E........ 2 46
35156 James Gardner—In Carrison Tract, sub of por of blks E and D, por in Berkeley, lot 54, blk E, and imps........ 1 02

POTTS TRACT.

35159 M A Simpson—Mortgagee's interest in Potts Tract map No 2, lots 16 to 20 inc........ 5 73

HERZOG TRACT.

35175 Geo E Bates—In Herzog Tract, por e of Berkeley town line of lot 1, blk 4........ 1 84
35175 Geo E Bates—In Herzog Tract, por e of Berkeley town line of lot 2, blk 4........ 1 83
35175 Geo E Bates—In Herzog Tract, por e of Berkeley town line of lot 3, blk 4........ 1 83
35177 J M F Minert—In Herzog Tract, lot 8, blk 4, imps and pers prop 3 31
35189 Bartha Herzog—In Herzog Tract (except por assessed to Pettersson), entire blk 7........ 63 96
35191 Geo E Bates—In Herzog Tract, por n of Berkeley town l of lot 1, blk 8........ 3 62
35191 Geo E Bates—In Herzog Tract, por n of Berkeley town l of lot 2, blk 8........ 3 62
35191 Geo E Bates—In Herzog Tract, por n of Berkeley town l of lot 3, blk 8........ 3 62
35191 Geo E Bates—In Herzog Tract, por n of Berkeley town l of lot 4, blk 8........ 3 19
35191 Geo E Bates—In Herzog Tract, por n of Berkeley town l of lot 5, blk 8........ 3 19
35191 Geo E Bates—In Herzog Tract, por n of Berkeley town l of lot 6, blk 8........ 3 19
35191 Geo E Bates—In Herzog Tract, por n of Berkeley town l of lot 7, blk 8........ 3 19
35191 Geo E Bates—In Herzog Tract, por n of Berkeley town l of lot 8, blk 8 .... 3 15
35191 Geo E Bates—In Herzog Tract, por n of Berkeley town l of lot 9, blk 8 .... 3 18
35191 Geo E Bates—In Herzog Tract, por n of Berkeley town l of lot 11, blk 8........ 3 18
35196 L Roundtree—In Herzog Tract, por n of Berkeley town l of lots 3, 13, blk 9 84
35200 T N Moyle—In Herzog Tract por n of Berkeley town l of lot 12, blk 9........ 3 58
35205 Alameda Savings Bank—Mortgagee's interest in Herzog Tract, por in Berkeley of lots 14, 15, blk 10 .... 16 68

DOHR TRACT.

35224 Bridget Cavanaugh—In Dohr Tract, subs A and B lot 3, lots 12, 19, 20, blk A, and imps. 4 18
35225 P J Horan—Mortgagee's interest in Dohr Tract, subs A and B lot 3, lots 12, 19, 20, blk A, and imps 9 69
35246 James C Ferguson—In Dohr Tract, subs A and B lot 3, lot 19 .... 2 34
35247 J Hoffman—In Dohr Tract, subs A and B lot 3, lot 20........ 2 34
35254 L Sontau—In Dohr Tract subs A and B lot 3, lot 31, blk B..... 2 34
35261 J C D Patterson—Mortgagee's interest in Dohr Tract in sub of plot 5 and por of 6, lots 6, 7. 1 40
35293 E A F Spencer—In Dohr Tract in sub of plot 5 and por of 6, lot 60 .... 1 04
35293 E A F Spencer—In Dohr Tract in sub of plot 5 and por of 6, lot 61 .... 1 04

TEACHERS' TRACT.

35315 Kate A Campbell—In Teachers' Tract, lot 26, blk A........ 1 53
35310 Mary Cossey and Annie Russell—In Teachers' Tract amended map, lot 9, blk B........ 3 26
35373 Mary Sullivan—In Teachers' Tract, e 24 ft of lot 10, blk C .. 1 04
35385 O W and F A Parker—In plot 55, tract of land bd n by Salinger Tract, e by center l of Lowell st, s by Wilder st, w by ld of J J Brown........ 1 39

MOUNTAIN VIEW TRACT.

35400 Geo G Baker (½), W F Lewis (½)—In Mountain View Tract, lot 19 .... 3 26

SALINGER TRACT.

35403 Edw Shainwald—In Salinger Tract, lot 1, blk B........ 1 17
35403 Edw Shainwald—In Salinger Tract, lot 2, blk B........ 1 17
35403 Edw Shainwald—In Salinger Tract, lot 3, blk B........ 1 17
35403 Edw Shainwald—In Salinger Tract, lot 4, blk B........ 1 17
35405 E J Overend—Mortgagee's interest in Salinger Tract, lots 5, 6, 7, blk B........ 7 07

HARMON TRACT.

35463 John Axx—In Harmon Tract, lot 17, blk A, and imps........ 7 79
35463 John Axx—Pers prop........ 2 37
35468 P C Hull—Mortgagee's interest in Harmon Tract, lot 1 and e ½ lot 2, blk E........ 4 66
35472 R M Marrick—In Harmon Tract, lot 5, blk B, and imps 5 05
35476 H C McClure—In Harmon Tract, lots 12, 13 and n 11 ft of lots 10, 11, blk B and imps. 3 08
35499 D Sawtelle—In Harmon Tract, lot 7, blk C........ 5 10
35510 Chas E Sigurd—In Harmon Tract, lot 20, blk C........ 5 10
35528 Joseph Stapleton—In Harmon Tract, lot 14, blk D, imps and pers prop 3 38
35548 H C McGee—In Harmon Tract, lot 7, blk E, imps and pers prop 3 38
35550 C J Mortensen—Mortgagee's interest in Harmon Tract, lot 7, blk E, and imps........ 2 66
35599 Flora A Parker—In Harmon Tract, lots 1, 2, 4, blk G, and imps 3 01
35615 Charlotte Cummins—In Harmon Tract, lot 23, blk G, imps and pers prop 2 42
35631 E Schneider—In Harmon Tract, sub blocks I, J and L, lot 10, blk I, and imps........ 2 65
35632 C Shovel—Mortgagee's interest in Harmon Tract, sub blocks I, J and L, lot 10, blk I and imps........ 25 00
35636 L J K Lane—In Harmon Tract sub blks I, J, and L, lot 12, blk I, and imps........ 4 51
35670 R A Summers—In map of blocks M, N, O and P, Harmon Tract, lot 3, blk N........ 58
L E Jeffress—In map of blocks M, N, O and P, Harmon Tract, lots 26, 27, blk N........ 1 73
John Worthington—Mortgagee's interest in map of blocks M, N, O and P, Harmon Tract, lots 26, 27, blk N........ 6 62
I Westaway—In map of blocks M, N, O and P, Harmon Tract, lot 3 and w ½ lot 2, blk O...... 1 65
J F Davis—In map of blocks M, N, O and P, Harmon Tract...

35786 F E Fairbanks—In Regent St Homestead, lot 77........ 5 64
35798 G H Boykin—In Regent St Homestead, s ½ of lot 84, imps and pers prop........ 3 42
36774 John Connors—In Regent St Homestead, lot 89........ 6 81
36777 E E Roffee—In Regent St Homestead, lot 92........ 4 18
35792 Geo L Payne—In Regent St Homestead, lot 101........ 6 01
35825 Otto A Rudolph—In Regent St Homestead, n 45 25-100 ft of lot 124, and imps........ 22 65
35825 Otto A Rudolph—Pers prop..... 4 18
35841 Jeanette Evans et al—In Regent St Homestead, lot 22........ 4 34
35653 A Bretz—In Regent St Homestead, lot 38. 67

PARADISE PARK.

35865 Christina Dwyer—In Paradise Park (McKee's portion), pce of ld beg at se cor of Alcatraz ave and right of way of Berkeley Branch R R, th e on Alcatraz ave 96 6-12 ft, s 267 2-12 ft to Felton st, th w 234 2-12 ft to said right of way of Berkeley Branch R R, n thereon 302 ft to beg, por blks C and D, imps and pers prop.. 10 65
35877 M R Clements—In Paradise Park (Todd's portion), lot 5, blk C, and imps........ 8 73
35906 Timothy Mahoney—In Paradise Park (Todd's portion), por in Berkeley, lots 5, 6, 7, blk A, and in Paradise Park (Todd's portion), lot 8, blk A........ 1 36
35911 Kath May—In Paradise Park (Todd's portion), s 6 ft of lot 9, blk A 85
35930 J C Temple—In Paradise Park (Todd's portion), lot 13, blk B, and imps........ 2 31
35932 J C Temple—In Paradise Park (Todd's portion), lot 14, blk B.. 1 84
35946 Marie H Matting—In Paradise Park (Todd's portion), lot 7, blk G........ 1 85

CENTRAL PARK.

35994 E S Watrous—In amended map of the Central Park, pce of ld beg at the sw cor of Adeline and Fairview sts, th w 115 ft, s 70 ft, e 86 46-100 ft, n 77 77-100 ft, por lots 1, 2, blk 2, imps and pers prop 10 08
36007 H N Rowell—In amended map of the Central Park—Pce of ld beg at a point on the s l of Fairview st 221 6-12 ft w fm Adeline st, th w 40 ft by 130 ft s, por lot 6, blk 2, imps and pers prop 4 38
36032 Webb & Whitcomb—In Central Park, lots 1 to 18 inc and lots 20, 24, 26 to 39 inc, and lot 42, blk 6, and imps........ 4 05
36041 Band E Connell—In Central Park, lot 41, blk 6........ 2 01
36045 H C Campbell et al, Trustees—Mortgagee's interest in Central Park, lot 14, blk 11........ 9 49
36047 Webb & Whitcomb—In Central Park, lots 2, 3, 6, 8, 9, 10, 11, 13, 15, 17, 19, 21, 23, 25, 27, 28, 29, 30, 31, blk 12........ 1 00

ADELINE TRACT.

36068 J A Glover—In map of the Adeline Tract, e 20 ft of lot 2 and w 20 ft of lot 3, blk A........ 3 50
36074 W J Moffat—In map of the Adeline Tract, lot 7, blk A........ 3 65
36076 A Juergensen—In map of the Adeline Tract, lot 9, blk A, and imps 3 42
36097 Home Building Company—Mortgagee's interest in map of the Adeline Tract, lot 23, blk A 7 25
36102 W E Maher—In map of the Adeline Tract, lot 1, blk B........ 65
36116 J A Clover et al—Mortgagee's interest in map of the Adeline Tract, lot 15, blk B 3 51
36124 John Skarin—In map of the Adeline Tract, lot 8, blk C, and imps 1 76
36134 John Skarin—Pers prop........ 2 16
36146 W H B Hayward—In map of the Adeline Tract, lot 22, blk C, and imps........ 3 69
36148 J W Richards—In map of the Adeline Tract, lots 23, 24, blk C, and imps........ 4 40
36170 J J Conlin—In map of the Adeline Tract, lot 20, blk D, and imps 2 29
36174 J J Rose et al—Mortgagee's interest in map of the Adeline Tract, n 80 ft of lot 21, blk D, and imps........ 3 25

NEWBURY TRACT.

36181 Fannie M O'Neill—In amended map of the Newbury Tract, lot 5 and e 48 8-12 ft of lot 4, blk C, and imps........ 81
38183 Fannie M O'Neill—In amended map of the Newbury Tract, lot 6, blk C, and imps........ 2 36
36195 Union Savings Bank—Mortgagee's interest in amended map of the Newbury Tract, lot 18, blk C........ 1 91
36223 J T Ashby—In amended map of the Newbury Tract, lot 4, blk E 3 65
36245 Mary A Bonnell—In amended map of the Newbury Tract, lot 10, blk F........ 3 65
36245 Mary A Bonnell—In amended map of the Newbury Tract, lot 9, blk F 3 65
36245 Mary A Bonnell—In amended map of the Newbury Tract, lot 11, blk F........ 3 65
36255 Emily Cruyl—In amended map of the Newbury Tract, lot 3, blk H 3 65
36255 Emily Cruyl—In amended map of the Newbury Tract, lot 4, blk H, and imps........ 17 82
36255 Emily Cruyl—Pers prop........ 2 17
36258 G A B Greub—In amended map of the Newbury Tract, lots 8 and 13, blk H........ 4 18
36265 Sallie W Wright—In amended map of the Newbury Tract, lot 1, blk I........ 60
36267 Sallie W Brooks—In amended map of the Newbury Tract, lot 2, blk I........ 60
36322 Ada N Hitchcock—In amended map of the Newbury Tract, w ½ of lot 6, blk K........ 2 07
36322 Ada N Hitchcock—In amended map of the Newbury Tract, lot 7, blk K........ 3 65
36322 Ada N Hitchcock—In amended map of the Newbury Tract, lot 8, blk K........ 3 65
36327 Ada N Hitchcock—In amended map of the Newbury Tract, lot 22, blk K........ 3 65
36327 Ada N Hitchcock—In amended map of the Newbury Tract, lot 14, blk K........ 3 65
36327 Ada N Hitchcock—In amended map of the Newbury Tract, w ½ of lot 15, blk K........ 2 07

SCOVILLE TRACT.

36362 R H O'Brien—In map of the Scoville Tract, por in Berkeley of lots 1, 18........ 1 03
36367 H L Hinton—In map of the Scoville Tract, por in Berkeley of w ½ lot 3, e ½ lot 4........ 62
36369 Margt Herriott—Mortgagee's interest in map of the Scoville Tract, por in Berkeley of w ½ lot 3, e ½ lot 4........ 1 26
36371 Sarah H Martin—In map of the Scoville Tract, por in Berke-

Geo Brown—In Woolsey Tract, s 25 ft of lot 10 and n 10 ft of lot 11, blk C........ 6 44
M J Bodwell—In Woolsey Tract, w 100 ft of n ½ of lot 18, blk A, and imps........ 9 51
36468 N Gertrude Brown—In Woolsey Tract, lot 28, blk B, and imps.. 1 80
36473 J A Leonard Company—In Woolsey Tract, e 10 ft of lot 8 and w 30 ft of lot 9, blk F.... 1 47
36480 B F Murray—In Woolsey Tract, e 30 ft of lot 12 and w 10 ft of lot 14, blk F........ 3 45

SUBURBAN TRACT.

36494 J Camp—Mortgagee's interest in Suburban Tract, w 75 ft of lots 1, 2, blk A, and imps........ 24 13
36496 J M Farrell—In Suburban Tract, lot 5, blk A, and imps.... 1 41
36521 John M Breen—In Suburban Tract, lot 3, blk B........ 3 46
36523 Harry J Snow—In Suburban Tract, lot 5, blk B, imps and per prop 3 16
36546 Melissa Snow—In Suburban Tract, lot 6, blk B, imps and pers prop 3 30
36573 J S Reid—Mortgagee's interest in Suburban Tract, pce of ld beg at a point on the nw cor of Telegraph ave and Ashby ave, th n 136 ft, w 235 70-100 ft, s 136 ft, e 200 ft to beg, por blk D 1 39
36579 W C Bodectel—In Suburban Tract, lot 3, blk F........ 62

CLAREMONT TRACT.

36608 W C Bodectel—In Claremont Tract, lot 3, blk D, and imps.. 1 30
36609 W C Bodectel—Pers prop........ 2 15
36618 Johanna Donovan—In Claremont Tract, lot 25, blk E........ 1 52
36640 Viola I Girvin—In plot 76, tract of ld bd n by plot 75, e by ld of S A Coburn, s by s l of the Town of Berkeley, w by ld of L D Smith, contg about 3 acres, and imps........ 56 32
36640 Viola I Girvin—Pers prop........ 5 46

VICENTE PERALTA RESERVE.

36653 Frank L Bateman—In Vicente Peralta Reserve and in plot 51, tract of ld bd n by Webster st, e by Cottage ave, s by Fairview tract, w by lds of N N Webster and R J McMullen et al, contg 13.50 acres, and imps........ 144 53
36664 W B Russell—Mortgagee's interest in plot 51 and in Vicente Peralta Reserve, tract of ld bd n by ld of M & H Peterson, e by ld of Kate Dwyer and Lorin Villa tract, s by Handy st w by Stanford ave, (except therefrom ld assessed to C Crones)........ 5 32
36667 C Crones—In plot 51, pce of ld beg at point on the e l of Adeline st 279 68-100 ft s fm s l of Newbury tract, s 50 ft, e 124 24-100 ft, s 50 ft, e 50 ft, n 100 ft, w 150 ft to beg, and imps........ 3 37
36733 Lillian Plukett—In Map of the Lorin Villa Tract, lot 21........ 65

RAILROADS.

36739 Claremont, University and Ferry Street Railway Co (a corporation)—A line of horse street railway beg at a pt in University ave 150 ft w fm w line of 2d st and running th e to center line of Sacramento st, th s along Sacramento st to Addison st, th e along Addison st to a pt 30 ft e fm e line of Shattuck ave, th s to center line of Center st, th e across Shattuck ave and Center st to w line of Oxford st, single track including roadway, roadbed, and rails, 2 15-100 miles.. 101 04
36739 Claremont, University and Ferry St Railway Co—A line of horse street railway beg at intersection of Sacramento st and University ave, and running th ne across University ave to a pt midway the center and e lines of Sacramento st, th n and parallel with e line of Sacramento st to Hopkins st, th w 250 ft single track including roadway, roadbed, and rails, 81-100 miles........ 28 66
36739 Claremont, University and Ferry Railway Co—A line of horse street railway beg at the intersection of 3d and Delaware sts and running th e'ly along Delaware st to 9th st, th s along 9th st to University ave, including roadway, roadbed and rails, 55-100 miles........ 26 48
36739 Claremont, University and Ferry Railway Co—Franchises on above described lines........ 41 76
36739 Claremont, University and Ferry Railway Co—Horses, cars, harness, feed........ 26 30

HAYWARD.

A.

38028 J F Almaida—In Peterson Tract, lot 14, blk 47........ [illegible]
38029 John Silva—Mortgagee's interest in Peterson Tract, lot 14, blk 47 .... 2 [illegible]

C.

38090 Maggie A Carr—Tract of ld bd n by ld of M. Clark, e by Atherton st, s by ld of M J Ferreiia and w by ld of Meek et al., contg 2¾ acres, and imps. 6 [illegible]

F.

38160 Allan Freeman—In Peterson Tract, n 150 ft of lots 3 and 4, blk 47........ 5 17

G.

38175 G B Gindice—Tract of ld bd n by ld of Fraga, e by Ward av, s by ld of Man'l Peters, w by ld of Thos. Enos, contg 1¾ acres, imps and pers prop.... 2 26
38179 H A Schafer—Mortgagee's interest in a tract of ld bd n by Pierce st, e by ld of Hamer, s by ld of Goddell, w by Castro st, por blk 12........ [illegible]
38185 A T Graham—In Pierce Tract, lots 10 and 11........ [illegible]
38186 Thomas Gray—In Pierce Tract, lots 2 and 23, and imps........ 1 [illegible]

H.

Wm N Harris—In Hampton Terrace, blk A, also tract of ld bd n by blk A, e by Main st, s by "A" st, w by ld of Duboice, and imps........ [illegible]

K.

Mary S Kimball—In Hayward tract, lots 4 and 25, blk C 3 11

L.

Jos P Lewis—Tract of ld bd by 2d st, E by ld of Ellen Morris, s by ld of Sebrey, w by ld of Mendonica, and imps.... [illegible]
Frank Lake and Peter Harder—Tract of ld bd n by "C" st, e by 1st st, s by ld of Bernardo, w by ld of Anderson, por lots 19, 20, blk 20, and imps; also tract of ld bd n by ld of M Maderes, e by 1st st, s by "D" st, w by ld of Anderson,

P.

John Pann—W 100 ft of lot 4, s 3¾ ft of w 100 ft of lot 3, and n 47½ ft of w 100 ft of lot 5, blk 22, and imps........ 4 65
John Pahn—Lot 16 and n 12½ ft of lot 15, blk 27, and imps........ 9 58
Geo O Prowse—N 50 ft of lots 1, 2, 3, blk 36, and imps........ 2 82

R.

Chas Riser—Lots 19, 20, blk 26, and imps 95
Chas Riser—Pers prop 1 21
J J Rose—Tract of ld bd n by ld of Fedderson et al, e by ld of Chas Heyer, s by "C" st, w by ld of Annie L Rodrigues, por blk 33, imps and pp 1 93

S.

M P Scott—Tract of ld bd n by Clay st, e by Watkins st, s by ld of J Silva, w by Atherton st, ne, por blk 26, imps and pp 1 35

U.

August Ubhoff—In Hayward tract, lot 1 and s 30 ft of lot 2, blk "A," imps and pp 3 67
Jos C Vargue—In Russell and Warren Addition—tract of ld bd n by ld of Russell, e by ld of F Consalves, s by "E" st, w by ld of J J de Fraga and imps 4 16

SAN LEANDRO.

A.

T P Robb—Mortgagee's interest in blks 33, 34 and fractl blk 35 .... 66 29

C.

39047—Hannahy Clelland—Mortgagee's interest in Harlan's addition, e 100 ft of n ½ of blk 4 .... 3 34

Jos P Faria—Mortgagee's interest in East San Leandro, lot 3, blk 5 .... 7 33
39078 Jos F Cherry Lot G, blk 14, imps and pp 1 14
39087 Petra B Castro—In East San Leandro, tract of ld bd n by ld of G H Payne and H J Raveks, and Callan ave, e by ld of Raveks & Farrelly, s by Ward ave, w by ld of Payne. and imps 14 28
39087 Petra P Castro—pers prop.... 1 14
W F and Kate Cunningham—In Wicks Addition, e 40 ft of lot 23, and imps 71
Francis H Cooke—In Smith's sub-division, lot 51........ 57

D.

John Driver—In East San Leandro, lot 13 and e ½ of lot 14, blk 2, and imps........ 1 71
John Driver—Pers prop........ 1 14
J M Dias—Pce of ld bd n by ld of A F Silveria et al and William st, e by ld of I Flores s by Co road, w by ld of J B Ward and Alvarado st, contg 6 acres and imps .... 1 [illegible]
T M Mediros—Mortgagee's interest in s 61 ft of lots J, J, K, blk 22........ 3 92

G.

John D Graalfs—In Estudillo tract, lots 13 and 14, blk 36, and imps 2 43
John D Graalfs, pers prop...... 1 77
James R Garnisa—In Hemme tract, all except w 40 ft of lot 25 and imps 22 55
John Frank—Mortgagee's interest in Smith's subdivision, lot 43 .... 1 63
J Mendonca—Mortgagee's interest s 50 ft of e ½ of lot K, s 50 ft of lots I and J, blk 58.. 2 92

M.

Mariana Mayo—N 63 ft of lots "A" and "B," blk 59, and imps 5 31
39476 J L Bettencourt—Mortgagee's interest in Hemme tract, w 50 ft of lot 24........ 53
Wm B McKenzie—In Hemme tract, lots 1, 2, 15, 16, 17 and 33 imps and pp........ 2 41
W T Thrasher—Mortgagee's interest in Hemme Tract, lots 1, 2, 15, 16, 17 and 23 .... 17 58
Jacintha de M Sousa—In Dabuer's Addition, lots 5 and 6, blk A, and imps........ 1 27
S Huff—Mortgagee's interest in Estudillo tract, lots 13, 14, 18, blk 29 .... 7 33
39714 S de Mello—Mortgagee's interest, blk 66 .... 3 04

LIVERMORE.

A.

40006—R Acosta—In Northern Addition, lot 1, blk 48........ 85
40011—John Aylward—In Ladd tract, tract of ld bd n by ld of Booken, e by Junction ave, s by Front st, w by ld of Moy & Mooney, imps and pp...... 1 92
40012 Geo True—Mortgagee's interest in Ladd tract, tract of ld bd n by ld of Booken, e by Junction ave, s by Front st, w by ld of Moy & Mooney........ 13 96

B.

40045 Jesse Bowles—In Northern Addition, lot 9, blk 19 .... 1 15
40049 Lucy Babb—In Southern Addition, lot 3, blk 68 .... 1 16
40059 Wm Berg—In Northern Addition, lots 4 and 9, blk 38........ 1 51
40060 Mrs A W Bartlett—In Northern Addition, lots 11 and 12, blk 41 .... 1 51
40061 N J Baker—In McLeod tract, s ½ of lots 1, 2, 3, blk 9, and imps 4 78

C.

40100 Estate of Henry Callaghan—In Addition No 2, e ½ of blk 29 .... 3 53
40106 Mary E Conner—In Southern Addition, undiv ½ interest in tract of ld bd n by College ave, e by ld of Cull, s by ld of Ginger, w by ld of McDavitt, contg 5 acres, and imps 4 53
40107 Sadie I Cresswell—In Southern Addition, tract of ld bd n by 6th st, e by L st, s by ld of Thomas, w by M st, por blk 64, and imps 1 67
40107 Sadie I Creswell—Pers prop.... 5 11

F.

Mrs Jose Felis—In Northern Addition, lots 10 and 11, blk 17 and imps .... 11 2[illegible]
Mrs Jose Felis—Pers prop...... 1 26
I Fried—In Mendenhall Plan, tract of ld bd n by C P R R reserve, e by ld of Stevens, s by ld of R Fried, w by ld of Schadler, por blk 2, and imps 5 21
J Fleeschhut—In Northern Addition, lots 8 and 12, blk 17.. 2 51

G.

H Gelmian—In Addition No 2, lots 20 and 21, blk 21, and imps .... 5 [illegible]

H.

Addie D Hall—In Northern Addition, lots 1 to 6, and 10, 11 and 22, blk 21........ 5 33
Fanny Higuera—In Addition No

tract of ld bd n by Front st, s by ld of Angelopoulo, s by C P R R reserve, w by ld of Ratti, and imps ... 2 27

40533 Grat Larrieu—Pers prop ... 1 86

M.

40373 Mrs M McBride—In Northern Addition, lot 7, blk 19, and imps ... 1 38

40373 Mrs M McBride—Pers prop ... 1 21

P.

40402 H Putnam—In Northern Addition, blk 18 ... 3 72

40421 J Churchill et al, trustees—Mortgagee's interest in Southern Addition, lots 1 to 6, blk 66 ... 5 24

R.

40434 Mary L Rally—In Southern Addition, lot 8, blk 65 ... 90

S.

40444 M J Soares—In Northern Addition, lots 7, 8, blk 39, and imps ... 1 00

40462 Josephine Schiffer—In Southern Addition, fractl entire blk 63 ... 67

40465 J D Smith—In Southern Addition, tract of ld bd n by ld of Mendenhall, e by ld of Rhorer, s by College ave, w by ld of Mendenhall, por blk 66, contg 4 acres; also, tract of ld bd n by College ave, e by ld of Mendenhall, s by town line, w by ld of Cull, 6 acres, and imps ... 3 72

40465 J D Smith—Pers prop ... 9 75

40468 J D Smith—In Southern Addition, lot 8, blk 65 ... 1 14

40470 Mrs Mary Sanderson—In McLeod tract, lot 12, blk 3, and imps ... 4 05

40470 Mrs Mary Sanderson—Pers prp 1 21

T.

40480 Sarah F Thompson—In Mendenhall Plan, undivided ½ interest in a tract of ld bd n by College ave, e by ld of Cull, s by ld of Ginger, w by ld of McDavitt, contg 5 acres, and imps ... 4 53

40486 Rachael Taylor—In McLeod tract, s 80 ft of lots 4, 5, 6, and n 50 ft of lots 7, 8, 9, blk 8, and imps ... 3 98

V.

40508 S R Van Wyck—In Northern Addition, lots 7, 8, 9, blk 43, lots 7 to 12, blk 47, and lots 7, 8, 9, blk 49 ... 74

W.

40522 M Wolfmeyer—In Mendenhall Plan, lot 11, blk 12, and imps. 4 24

PLEASANTON.

41037 A H Bernal—In Rancho El Valle de San Jose, in por plot 44, tract of ld bd n by Division st, e by ld of Sanches, s by Bernal et al, w by ld of Green, contg 3 80-100 acres; also in Castro survey of Rose ave, lot 22, and imps ... 1 95

41094 R K Brommer—Mortgagee's interest in Pleasanton Hd, lot 8, contg 12 acres ... 1 94

41138 A F Pacheco—Mortgagee's interest in Neal's Plan of Pleasanton, lots 1, 2, 11, 12, blk F ... 16 87

41201 Pleasanton Stock Farm—In Rancho El Valle de San Jose, por plot 44, tract of ld bd n by Rose ave, e by Pleasanton ave, s by county road, w by ld of J H Nevis, contg 100 acres, imps and pp ... 80 48

41248 Jaun V de Olivera—Mortgagee's interest in Nevis tract, lots 9 and 10 ... 11 33

41254 John S Silva—In Neal's plan of Pleasanton, lots 9 and 10, blk F and imps ... 76

BROOKLYN TOWNSHIP.

41533 A C Bowles—Tract of ld bd n by ld of G G Baker, e by ld of H A Morris, s by ld of E H Robinson, w by ld of Eliza Myers, contg 2 acres ... 3 80

41555 David Badger—Sec 17, 2 s, 2 w, lot 1, contg 18¾ acres ... 2 03

41555 David Badger—Sec 17, 2 s, 2 w, lot 2, contg 19 16-100 acres ... 2 04

41555 David Badger—Sec 17, 2 s, 2 w, lot 3, contg 19 58-100 acres ... 2 08

41555 Sec 17, 2 s, 2 w, that part lying s of San Leandro creek of lot 4, contg 6 acres ... 39

IN TIDE LANDS.

41603 Clark Churchill—In tide lands, sec 29, 2 s, 3 w, lot 9, contg 20 acres ... 2 66

41603 Clark Churchill—In tide lands, sec 29, 2 s, 3 w, lot 24, contg 20 acres ... 2 65

41644 Jonathan S Davis—N ½ of the sw ¼ sec 3, 2 s, 2 w, contg 80 acres ... 3 78

41660 P A Finnigan—An undivided 1-6 interest in tract of ld bd n by ld of L Tevis and F B McDermott, e, s and w by marsh ld, except right of way of C P R R Co, contg 30 2-100 acres ... 9 31

41674 Estate of F Galindo—Tract of ld bd n by Bona tract, e by Adams creek and F V tract, s by F V Glen tract, w by Peralta ave, contg 20 acres, and imps ... 54 98

41676 M M Gibson—Tract of ld bd n by Co road, e by ld of E Magee, s by ld of J P Treanor et al, w by county road, contg 2 41-100 acres, and imps ... 3 89

41698 Clara E Glover—Se ¼ of sw ¼ sec 3, 2 s, 2 w, contg 40 acres 3 68

41698 Clara E Glover—Sec 2, 2 s, 2 w, lot 1 ... 1 37

41698 Clara E Glover—Sec 12, 2 s, 3 w, lot 1, contg 46 55-100 acres ... 2 98

41711 Ann Callahan—Mortgagee's interest in a tract of ld bd n by ld of R Reilly et al, e by ld of P Schoen, s by Redwood road and w by ld of T H Rooney, contg 25 15-100 acres ... 128 83

41761 M E Kingsland—Tract of ld bd n by county road, e by ld of J P Dieves et al, s by Melrose Station tract, w by Bay ave, contg 30 acres ... 130 66

41766 E McLaughlin et al—Mortgagee's interest in a tract of ld, bd n by county road, e by ld of J P Dieves et al, s by Melrose Station tract, w by Bay ave, contg 30 acres ... 168 85

41770 S B Maloon—Mortgagee's interest in a tract of ld bd n by ld of P Christianson, e by private road, s by ld of S B Maloon, w by ld R B Snell, contg 5 acres ... 7 66

41782 Jonathan Middleton—Tract of ld bd n by 29th st, e by ld of McMullin Pinet and Fruit Vale Rd, s by county road, w by Knox & Putnam tract, and imps ... 37 73

41785 Oakland Bank of Savings—Mortgagee's interest in a tract of ld bd n by ld of E C Sessions, e by Fruit Vale ave, s by ld of J A Shoemaker, w by Sausal creek, contg 799-1000 acres ... 10 70

41790 Helen S Munro—Tract of ld bd n by ld of Rene, e by county road, s and w by ld of H Brenemuhl, contg 3 acres, imps and pp ... 2 21

41795 W F Myers—Tract of ld bd n by ld of Shepard, e by ld of Zabraskie, s by ld of Rudolph,

and imps ... 36 37

41982 N J Hertwecht—In Tide Lands, sec 28, 2 s, 3 w, lots 22, 24, and w ½ of lot 23 ... 3 65

41988 Estate of Lorenzo Peralta—In map of lands in partition suit of Toler vs. Peralta, plot 27, contg 19 58-100 acres ... 3 65

41936 Hannah Rogers—Sec 21, 1 s, 3 w, lot 3, contg 48 20-100 acres ... 3 19

41936 Hannah Rogers—That por lying s of San Leandro Creek of e ½ of sw ¼ of sec 21, 1 s 3 w, contg 56 acres ... 3 88

41938 E C Sessions—Tract of land bd n by ld of O E Stevens et al, e by Fruitvale ave, s by ld of J H Mayhew, w by Sausal creek, 201-1000 acres ... 3 07

41964 Irwin C Stump—Tract of ld bd n by ld of A C Brendemuhl, e by ld of A Rhoda, s by ld of L A Ashby, w by Co road, contg 10 53-100 acres ... 57 01

41986 M E Kingsland—Mortgagee's interest in an undivided ½ interest in a pce of marsh ld bd w and sw by Y Peralta grant line, s by ld of N Damon, nw and W and ne by East creek, contg 40 acres ... 4 67

41991 R B Snell et al—Tract of ld bd n by ld of H L Ross, e by ld of S H Smith et al, s by Macy tract, w by ld of R Dowling, contg 4 50-100 acres, and imps. 2 37

41993 J K Sather—Mortgagees interest tract of ld bd n by ld of H L Ross, e by ld Sarah H Smith et al, s by Macy tract, w by ld of R Dowling, contg 4 50-100 acres ... 8 54

41995 F M Smith—Tract of ld bd n by Warner tract, e by ld M Henderson, s by ld of H K Tompkins, w by ld of L Ivey 50 acres ... 90 08

42003 R Sesnon—In Tide Lands, sec 30, 2 s, 3 w, fractl lot 12 ... 2 08

42031 Unknown Owners—Sec 31, 1 s, 2 w, that por in Alameda county of lot 2 ... 2 69

42031 Unknown Owners—Sec 36, 1 s, 3 w, lot 2 ... 82

42031 Unknown Owners—Sec 1, 2 s, 3 w, lot 8 ... 3 57

42031 Unknown Owners—Sec 1, 2 s, 3 w, lot 9 ... 3 57

42031 Unknown Owners—Sec 1, 2 s, 3 w, lot 10 ... 2 03

42031 Unknown Owners—Sec 1, 2 s, 3 w, fract'l lot 11 ... 2 90

42031 Unknown Owners—Sw ¼ of sw ¼, sec 2, 2 s, 3 w, contg 40 acres ... 3 58

42035 Josefa Van Vrankin—In map of lands in partition suit of Toler vs Peralta, plot 26, contg 19 58-100 acres ... 2 68

NORTH ALAMEDA TRACT.

42096 P and M Hanson—In North Alameda Tract, lot 2, blk 8 ... 1 36

42114 W Fisher—Mortgagee's interest in North Alameda Tract, lot 28, blk 8 ... 3 06

42125 E E Potter—Mortgagee's interest in North Alameda Tract, lot 3, blk 10 ... 5 11

42156 James Baumberger—In North Alameda Tract, lots 1, 2, 23, 29, blk 18 ... 81

42162 G H Baker—In North Alameda Tract, lot 18, blk 18 ... 2 30

42168 H B Hubbard—In North Alameda Tract, lots 21, 22, blk 18. 3 90

42174 W W Fenton—In North Alameda Tract, lots 6, 7, blk 19 ... 2 91

42197 James Baumberger—In North Alameda Tract, lots 18, 19, 20, blk 20 ... 82

EDEN PARK.

42257 Lake View and Sunny Side Improvement Co—In Eden Park, lot 2 and n 5 ft lot 3, blk 2, and imps ... 8 81

42269 M W and J D Connor—In Eden Park, lot 4 and s 45 ft of lot 3, blk 2 ... 2 76

OAK TREE FARM TRACT.

42334 Hattie Good—In Oak Tree Farm Tract (except por assessed to P. Schack), lot 11, blk B, and imps ... 24 85

42371 A R Dow and L W Forsting—In Oak Tree Farm Tract, pce of ld beg at a point on the ne line of e 14th st 53 ft se from the se line of Fountainbleau tract, th se 58 ft by 336 ft ne, por lot 8, blk C ... 1 80

42373 Mrs E A Britton—Mortgagee's interest in Oak Tree Farm Tract, pce of ld beg at a point on the ne line of e 14th st 53 ft se from the se line of Fountainbleau tract, th se 58 ft by 336 ft ne, por lot 8, blk C 6 07

42412 Frank Barker—In Oak Tree Farm Tract, ne ½ of lot 7, blk E, and imps ... 18 08

42421 Lettie T Rantenberry—In Oak Tree Farm Tract, s 50 ft of lot 2, blk G, and imps ... 11 26

GHIRARDELLI TRACT.

42459 H T Webster—Mortgagee's interest in Ghirardelli Tract, s ½ of lot 7, and imps ... 2 55

42466 Francisco Demorp—In Ghirardelli Tract, lot 14 ... 14 20

42473 Francisco Demoro—In Ghirardelli Tract, lot 21 ... 10 77

42512 John A Reeves—In Orchard Tract, lot 13, and imps ... 2 61

ORCHARD TRACT.

42521 Fannie Cahn—Mortgagee's interest in Orchard Tract, lots 21 and 22 ... 8 65

KING TRACT.

42536 Baker & Hamilton—Mortgagee's interest in King Tract, lot 12, blk A ... 3 76

42539 M Linane—In King Tract, lot 16, blk A and imps ... 1 97

42541 C B Hollywood—In King Tract, lot 17, blk A, and imps ... 1 46

42541 C B Hollywood—Pers prop ... 2 30

42542 M F Griffin—Mortgagee's interest in King Tract, lot 17, blk A, and imps ... 1 35

42559 W F and C D Pierce—In King Tract, lot 17, blk B ... 6 49

42559 W F and C D Pierce—In King Tract, lot 18, blk B ... 6 48

HEALD'S 23d AVE TRACT.

42574 W F Garnis—In Heald's 23d Ave Tract, lot 1, blk A ... 3 91

42574 W F Garnis—In Heald's 23d Ave Tract, lot 2, blk A ... 3 91

42574 W F Garnis—In Heald's 23d Ave Tract, lot 3, blk A ... 3 91

42606 G W Arbuckle—In Heald's 23d Ave Tract, por n of city bdry line of lot 12, blk B, and imps. 17 62

42625 F K Lindt—In Heald's 23d Ave Tract, lot 12, blk C, and imps 3 32

42635 B Smith—In Heald's 23d Ave Tract, lot 2, blk D ... 4 78

42635 B Smith—In Heald's 23d Ave Tract, lot 3, blk D ... 4 77

42645 A J Simonson—In Heald's 23d Ave Tract, lot 10, blk D ... 2 30

BLASDEL TRACT.

42714 C H Elliott—In Blasdel Tract, n 35 ft of lot 22, blk 2 ... 76

PUTNAM TRACT.

42764 Chas Lainer—In Putnam Tract, lot 4, blk 8 ... 4 21

FRUITVALE HOMESTEAD ASSN.

42779 Emily Lundley—In Fruitvale Homestead Assn, lots 1, 2 and imps ... 2 95

42779 Emily Lundley—Pers prop ... 2 22

42783 Alex McGregor—In Fruitvale Homestead Assn, lot 8 ... 7 24

DIAMOND TRACT.

42796 C and A Tepper—In Diamond Tract, e 21 87-100 ft of lot 4, blk A ... 5 68

42796 C and A Tepper—In Diamond Tract, w [illegible]

Tract, lot 5 and n 10 ft of lot 6, blk 778, imps and pers prop 2 14

42887 F C Nelson—In Levy Tract, lot 30, blk 770, and imps ... 74

42906 Anna N Noltz—In Levy Tract, lot 26, blk 770, and imps ... 6 66

42922 Wm Rutherford—In Levy Tct, Philips resub lot 25, blk 773, and imps ... 8 21

42962 Wm Rutherford—In Levy Tct, Phillips resub lot 26, blk 773 ... 2 19

42963 Wm Rutherford—In Levy Tct, Phillips resub lot 27, blk 773 ... 1 94

42967 E L Webb—Mortgagee's interest in Levy Tract, lot 8, blk 774 ... 5 60

42961 R Dickson—In Levy Tract, s ½ lot 1, blk 774, imps and pers prop ... 2 12

42974 J and M Taylor—In Levy Tract, pce of ld beg at the sw cor of Tevis st and San Leandro road, th w about 18 7-12 ft, s 195 ft to its intersection with the w line of Tevis st, th n 194 20-100 ft to beg, por lots 8, 9, blk 775, and imps ... 2 77

42975 J and M Taylor—Mortgagee's interest in Levy Tract, pce of ld beg at the sw cor of Tevis st and San Leandro road, th w about 18 7-12 ft, s 195 ft to its intersection with the w l of Tevis st, th n 194 20-100 ft to beg, por lots 8 and 9, blk 775, and imps ... 15 14

42979 H R and A M Dyburgh—In Levy Tract, lot 6, blk 776, and imps ... 9 29

42990 N A Robinson—In Levy tract, pce of ld beg at a pt on the e l of Tevis st, 125 ft n fm Washingtbon st, th n 25 6-12 ft by 100 ft deep e, por lots 7 and 8, blk 778, imps and pp 2 12

42998 California Title Investment and Trust Co—Mortgagee's interest in Levy tract, lots 1 to 10, blk 733 ... 15 12

43001 California Title Investment and Trust Co—Mortgagee's interest in Levy tract, lots 1 to 4, blk 734 ... 10 51

IN FRUIT VALE STATION TRACT.

43033 Pacific States Savings Loan and Building Co—Mortgagee's interest in Fruit Vale Station tract, lot 11 and n ½ of lot 10, blk B ... 13 69

43035 Pacific States Savings Loan and Building Co—Mortgagee's interest in Fruit Vale Station tract, lot 12 and s ½ of lot 13, blk B and imps ... 9 99

43036 Pacific States Savings Loan and Building Co—Mortgagee's interest in Fruit Vale Station tract, lot 12 and s ½ of lot 13, blk B and imps ... 4 90

43042 W T Hawley—In Fruit Vale Station tract, lot 21 and n ½ of lot 20, blk B, imps and pp 2 13

43044 T R & E D Bassett—In Fruit Vale Station tract, lot 22, blk B and imps ... 1 88

43044 T R & E D Bassett—Pers prop. 2 13

43056 F B Small—In Fruit Vale Station tract, lots 1 and 2, blk C 68

IN INEZ TRACT.

43095 Thos Mahoney—Mortgagee's interest in Inez tract, lots 1 and 3 to 19 incl ... 18 06

IN HENRY AND PHILLIPS SUB OF BRAY TRACT.

43107 Jemima Lundy—Mortgagee's interest in Henry and Phillips sub of Bray tract, lot 12 7 88

43126 C N J Peterson—Mortgagee's interest in Henry and Phillips sub of Bray tract, lot 28 2 01

43129 E L Deming—Mortgagee's interest in Henry and Phillips sub of Bray tract, lot 30. 2 71

43135 J R L Jones—In Henry and Phillips sub of Bray tract, n 16 ft of lot 33, s 16 ft lot 34 ... 2 79

43139 Walter Collings—In Henry and Philips sub of Bray tract, lot 36 ... 4 35

43147 F L Fialho—Mortgagee's interest in Henry and Phillips sub of Bray tract, lot 42 ... 3 43

43195 William Kelting—In Bray tract, lot 19, imps and pp ... 3 78

IN LAMP TRACT.

43231 Mary Martin—In Lamp tract, lot 11 ... 2 05

43231 Mary Martin—In Lamp tract, lot 12 ... 2 04

IN FRUIT VALE TERMINAL TRACT.

43256 Maria L Kramer—In Fruit Vale Terminal tract, lots 25 to 28 incl, blk G ... 5 11

IN LINDA ROSA TRACT.

43292 H W Hart—Mortgagee's interest in Linda Rosa tract, lot 41, blk A ... 7 10

43315 D Johns—Mortgagee's interest in Linda Rosa tract, lots 15 and 16, blk B ... 1 87

DALY TRACT

43328 P Lindquist—Daly tract, lot 1, blk B ... 2 11

43338 F E Davis—Daly tract, lot 1, blk C, imps and pp ... 2 13

43347 M A Cummings—Mortgagee's interest in Daly tract, lots 5 and 6, blk D ... 2 42

43354 M A Daly—Daly tract, lot 2, blk E ... 63

43357 C B Stone—Daly tract, lot 5, blk E ... 3 56

43358 M A Daly—Daly, tract, lot 6, blk E ... 2 41

43369—M A Daly—Daly tract, lots 2, 3, 13 and 14, blk F ... 1 01

43372 M A Cummings—Motgagee's interest, Daly tract, lots 4, 5, 6 and 18, blk F ... 7 81

43385 H Munier—Mortgagee's interest in Daly tract, lot 1 and n ½ of lot 2, blk G ... 19 69

43386 J H Morris—Daly tract, lot 3, blk G, imps and pp ... 2 13

IN FRUIT VALE GLEN TRACT.

43391 H W Garner—In Fruit Vale Glen tract, lots 1, 2 and 57, imps and pp ... 5 05

43420 Frederick Frey—In Fruit Vale Glen tract, lot 66, imps and pp 2 21

IN BELLEVUE TRACT.

43455 William J Rutherford—In Bellevue tract, pce of ld nw l Peralta ave, 87 ft sw fm Bellevue st, th sw 87 ft by 200 ft nw and imps ... 1 43

43472 P and E Bertin—In Bellevue tract, re-sub lot 28 ... 3 62

43472 P and E Bertin—In Bellevue tract, re-sub lot 29 ... 3 81

IN FRUIT VALE VILLA TRACT.

43518 John J Flaherty—In Fruit Vale Villa tract, lot 4, blk A ... 2 20

43535 Joseph A Sharpe—In Fruit Vale Villa tract, lot 30, blk B ... 50

43560 J A Roberts—In Fruit Vale Villa tract, lot 86, blk C ... 1 79

43560 J A Roberts—In Fruit Vale Villa tract, lot 87, blk C ... 1 78

IN BONA TRACT.

43570 S P Vanatta—In Bona tract, lot 1 and imps ... 50 14

IN SUNNY SIDE TRACT.

43600 John A Hodge—In Sunny Side tract, pce of ld at n end of Robert st, marked reserved. 1 17

IN SUNSET TRACT.

43630 Harry W Davis et al—In Sunset tract, a strip of ld on the w l of Sunset ave marked reserved, lot B ... 1 21

IN PERALTA AVENUE TRACT.

IN NICHOL TRACT.

43695 John W Miller—In Nichol tract, lots 21 and 22, blk F, imps and pp ... 4 17

IN DE WOLF TRACT.

43732 F J Woodward—Mortgagee's interest in De Wolf tract, lots 2, 3, 6, 8 and 9, blk C ... 5 77

43745 F J Woodward—Mortgagee's interest in De Wolf tract, lots 1 and 2, blk D ... 6 12

IN GARDNER TRACT.

43757 E C Dick—In Gardner tract, lot 7 ... 1 30

IN LOOP TRACT.

43783 Union Savings Bank—Mortgagee's interest in Loop tract, lot 21 ... 2 13

IN CHAMPION TRACT.

43805 Kate F Sellers—In Champion tract, lot 4, blk D ... 5 21

43805 Kate F Sellers—In Champion tract, lot 16, blk D ... 5 49

43810 Ella F C Wellman—In Champion tract, lot 8, blk D ... 2 65

43812 Fannie E Temple—Mortgagee's interest in Champion tract, lot 9 and e 25 ft of lot 10, blk D ... 15 89

43824 A M Spiegel—In Champion tract, lot 17, blk D and imps ... 97

43830 M Hart—In Champion tract lots 20 and 21, and imps ... 13 71

43832 W H Roberts et al—In Champion tract, lot 1, blk E ... 97

43834 W N Stromberg—In Champion tract, lot 2, blk E ... 73

IN PROSPECT HILL TRACT.

(Revised map of)

43844 John Morrison—In Prospect Hill tract, revised map of, blk I, A, E, F, lot 5 and e 8 4-12 ft of lot 6, blk A and imps ... 4 84

43846 W F Morrison—In Prospect Hill tract, revised map of, blks I, A, E, F, w 16 8-12 ft lot 6 and e 16 8-12 ft of lot 7, blk A, and imps ... 3 20

43854 Union Savings Bank—Mortgagee's interest in Prospect Hill tract, revised map of, blks I, A, E, F, lot 14, blk A ... 1 70

43869 E Warner—In Prospect Hill tract, revised map of, blks I, A, E, F, lot 33, blk A and imps ... 14 20

43877 C L E Anthony—In Prospect Hill tract, revised map of blks I, A, E, F, lot 38, blk A and imps ... 8 72

43881 F J Woodward—In Prospect Hill tract, revised map of, blks I, A, E, F, lot 40, blk A and imps ... 5 99

43905 H E Alden—In Porspect Hill tract, revised map of lots 4, 5, 6 and s 12 ft on lot 3, blk 6. ... 84

43910 A J Ewers—In Prospect Hill tract, revised map of lots 10 and 11, blk C ... 71

43914 H E Alden—In Prospect Hill tract, revised map of lots 14 to 20, blk C ... 1 88

43918 C Pickett—Mortgagee's interest in Prospect Hill tract, revised map of lots 5 and 6, blk D. 3 76

43931 Joseph Courtney—In Prospect Hill tract, revised map of lot 26, blk D ... 1 40

43931 Joseph Courteny—In Prospect Hill tract, revised map of lot 27, blk D ... 1 40

43931 Joseph Courtney—In Prospect Hill tract, revised map of lot 28, blk D ... 1 40

43941 F J Woodward—In Prospect Hill tract, revised map of lot 6, blk F ... 2 64

43942 A L Anderson—Mortgagee's interest in Prospect Hill tract, revised map of lot 7, blk F ... 1 02

43944 H B Pinney—Mortgagee's interest in Prospect Hill tract, revised map of lot 7, blk F ... 2 11

43954 Sarah Allen—In Prospect Hill tract, revised map of lot 10, blk G ... 2 62

43955 J V Badscu—In Prospect Hill tract, revised map of lot 11, blk G ... 59

43966 F M Way—In Prospect Hill tract, revised map of lot 33, blk G, and imps ... 1 94

43972 J Jamison—In Prospect Hill tract, revised map of lot 13, blk H ... 1 09

43978 H E Witherspoon—In Prospect Hill tract, revised map of lot 18, blk H ... 2 66

43978 H E Witherspoon—In Prospect Hill tract, revised map of lot 19, blk H ... 2 65

43984 H V Wheeler—In Prospect Hill tract, revised map of lot 32, blk H ... 2 20

43384 H V Wheeler—In Prospect Hill tract, revised map of lot 33, blk H ... 2 19

IN SUTOR TRACT.

44108 E W and R G Hutchinson—In Sutor tract, sub-division lot 4, and lot 6 ... 1 35

44107 W V Harrington—Mortgagee's interest in Sutor tract, lot 2 ... 2 55

44106 Daniel Suter—In Sutor tract, a strip of ld 1 ft in width and lying south and parallel with Suter st and extending e fm Redwood or county road No 809 to Chittenden and Simpson compromise line marked reserved. 3 07

44115 P D Rupp—Pers prop ... 2 31

IN QUIGLEY TRACT.

44115 P D Rupp—In Quigley tract, lots 6 and 7, blk A, and imps ... 90

44115 P D Rupp—Pers prop ... 2 31

44124 P D Rupp—In Quigley tract, lots 18 and 19, blk A ... 59

IN CLEMENT'S ADDITION TO MELROSE.

44150 Geo Giblin—In Clement's Addition to Melrose, lots 9, 10, 11 and 12, blk 1 ... 2 93

IN HIGH STREET TRACT.

44194 Margaret C Connor—In High Street tract, lot 34 and imps 3 32

44183 Margaret C Connor—In High Street tract, lot 8 ... 1 57

IN HUNTINGTON TRACT.

44237 Samuel Pullen—In Huntington tract, lot 6, blk E, and imps 1 35

44251 F W Lentz—In Huntington tract, lot 26, blk F ... 65

44263 J Crowley—In Huntington tract, lot 13, blk H, and imps 2 78

44281 Anna Renwick—In Huntington tract, lot 17 and s ½ lot 18, blk L and imps ... 2 18

44306 O Anderson—In Huntington tract, lot 19, blk M ... 2 81

IN PATTERSON HOMESTEAD NO. 2.

44345 F Silva—Mortgagee's interest in Patterson Homestead No 2, lots 9 and 10, blk B ... 7 52

44346 M Marks—Mortgagee's interest in Patterson Homestead No 2, lots 9 and 10, blk B ... 3 29

44356 E R Friend—In Patterson Homestead No 2, lot 13, blk C 3 62

44356 E R Friend—In Patterson Homestead No 2, lot 14, blk C ... 3 57

44356 E R Friend—In Patterson Homestead No 2, lot 15, blk C 3 57

IN MELROSE STATION TRACT.

44380 Della I Noble—In Melrose Station tract, lot 16, blk B ... 1 42

44389 V P Mitchels—In Melrose Station tract, lot 2, blk C ... 1 42

44394 I G Leak—In Melrose Station tract, lot 20, blk C ... 1 42

44394 I J Leak—In Melrose Station tract, lot 21, blk C ... 1 42

tract, lot 3, blk F ... 1 41

44437 E B Potter—In Melrose Station tract, lot 38, blk F ... 1 42

44447 G W Allen—In Melrose Station tract, lot 36, blk G ... 1 42

IN FRUIT VALE AND SAN LEANDRO ROAD TRACT.

44450 E McLaren—In Fruit Vale and San Leandro Road tract, lot 3 ... 81

44462 E McLaren—In Fruit Vale and San Leandro Road tract, lots 32, 58 and 59 ... 85

IN FRUIT VALE RE-DIVISION TRACT

44504 H M McCain—Mortgagee's interest in Fruit Vale Re-division tract, n 40 ft of lot 61, blk A ... 6 33

44510 George Lynch—In Fruit Vale Re-division tract, lots 3, 4 and 5, blk B ... 6 90

IN LATHAM TERRACE.

44555 W G Henshaw—Mortgagee's interest in Latham Terrace, lot 3, blk D ... 3 76

44586 G F Gray et al—In Latham Terrace, lot 6, blk F ... 4 80

44591 A F Anderson—In Latham Terrace, n 4 ft of lot 4, blk G ... 52

IN JUDD TRACT.

44643 Theo Olsen—In Judd tract, lot 4, blk A ... 2 41

44643 Theo Olsen—In Judd tract, lot 5, blk A ... 2 42

44643 Theo Olsen—In Judd tract, lot 6, blk A ... 2 42

IN SEMINARY AVENUE TRACT.

44701 Mary Roggen—In Seminary Avenue tract, lots 1 to 4, and imps ... 22 96

44702 Emma Gregory—Mortgagee's interest in Seminary Avenue tract, lots 1 to 4, and imps ... 5 65

44714 C K Harmon—In Seminary Avenue tract, lot 28 ... 1 64

44714 C K Harmon—In Seminary Avenue tract, lot 29 ... 1 64

44714 C K Harmon—In Seminary Avenue tract, lot 30 ... 1 64

44714 C K Harmon—In Seminary Avenue tract, lot 31 ... 1 64

44721 E Jaconson—In Seminary Avenue tract, lots 44 and 45 ... 3 81

PORTLAND PARK.

44733 A S Hammersly—Mortgagee's interest in Portland Park, lot 4 ... 1 30

IN KINGSLAND TRACT.

44741 A Whiting—In Kingsland tract, sub of lots in Hoyt's sub, lot 43, lot 1 ... 1 28

44742 T F Chatfield—In Kingsland tract, sub of lots in Hoyt's sub, lot 43, lots 2, 3, 4, and 5 ... 83

44742 M Marsh—Mortgagee's interest in Kingsland tract, sub of lots, in Hoyt's sub lot 43, lots 2, 3, 4, and 5 ... 3 42

44746 P J McCarthy—In Kingsland tract, sub of lots in Hoyt's sub lot 43, lot 12 ... 1 28

44765 L Linekin—In Kingsland tract, sub of lots 23, 24, Hogan's sub, lot 5 ... 61

44783 P E O'Hair—In Kingsland tract, sub of lots 22, 23, 24, Hogan's sub, lot 31 ... 123

44786 E McLaren—In Kingsland tract, sub of lots 22, 23, 24, Hogan's sub, lot 36 ... 2 05

44813 E F de Lashmutt—In Kingsland tract, sub of lots 3, 32, 33, Hawley's and Lane's sub, lot 3 ... 1 66

44814 A Barnard—In Kingsland tract, sub of lots 3, 32, 33, Hawley's and Lane's sub, lot 4 ... 1 66

44819 Joseph M Harley—In Kingsland tract, sub of lots 54 to 57, 65 to 68, lot 1 ... 1 66

44825 Annie Brown—In Kingsland tract, sub of lots 54 to 57, 65 to 68, e ½ of lot 7 and lot 8 ... 2 05

44838 Mary F Matson—In Kingsland tract, sub of lots 54 to 57, 65 to 68, lot 38 ... 1 63

44852 Perry Granoogel—In Kingsland tract, sub of lots 54 to 57, 65 to 68, lot 53 ... 1 64

44862 Perry Granoogel—In Kingsland tract, sub of lots 54 to 57, 65 to 68, lot 59 ... 1 64

44863 John Anderson—In Kingsland tract, sub of lots 54 to 57, 65 to 68, lots 74 and 75 ... 2 81

44890 A Brown—In Kingsland tract, sub of lots 63, lots 11 and 12, and imps ... 1 67

BROOKLYN LAND CO'S TRACT.

44904 W H Goddard—In Brooklyn Land Co's tract, a tract of ld bd n by ld of Henry Cone, e by ld of M C Fleming, s by ld of T Sweetman, w by California Railway, por lot 9, contg 1¼ acres, imps and pp ... 3 36

44909 J C Westphal & Sons—Mortgagee's interest in Brooklyn Land Co's tract, e 4 acres, lot 9 ... 6 48

MACKINNON & GOHRMAN TRACT.

44931 V P Mitchell—In Mackinnon & Gohrman tract, lot 30 ... 1 69

44942 Emma Gohrman—In Mackinnon tract, lots 56 to 60 incl, and lot 63 and imps ... 5 33

44961 A B Wilson—Mortgagee's interest in Chittenden Tract ne 6 42-100 acres of plot 14 ... 30 14

FITCHBURG HOMESTEAD.

45023 Isaac C Wingate—In Fitchburg Homestead, lots 1 to 17 incl, fractl lots 18, 19, 20, blk 4, imps and pp ... 2 13

45031 Robert Searles—In Fitchburg Homestead, lots 6 and 8, blk 5 3 56

45039 Robert Searles—In Fitchburg Homestead, fractl lots 16, 17, 18, blk 5 ... 3 05

45040 Carrie A Clement—In Fitchburg Homestead, fractl lots 16, 17, 18, and lots 19 to 23 incl, blk 5 ... 4 80

45049 Robert Searles—In Fitchburg Homestead, lots 10 to 15 incl, blk 6 ... 9 74

45049 Robert Searles—In Fitchburg Homestead, fractl lots 16, 17, 18, blk 6 ... 3 54

45060 G Galindo estate of—In Fitchburg Homestead, lot 9, blk 8 and imps ... 3 81

45086 L Rosenberg—In Fitchburg Homestead, lots 2, 3, blk 13 ... 3 81

45088 L N Hager—In Fitchburg Homestead, lot 5, blk 13 ... 1 26

45095 C M Arnold—In Fitchburg Homestead, lot 12, blk 13 ... 1 26

45111 E B Dean & Co—In Fitchburg Homestead, lots 13 and 14, blk 15 ... 2 05

45164 Francis D Price—In Fitchburg Homestead, lot 15, blk 24 1 26

45176 M C Hughes—In Fitchburg Homestead, lot 5, blk 26 ... 1 37

45176 M C Hughes—In Fitchburg Homestead, lot 6, blk 26 ... 1 37

45187 May E Knowles—In Fitchburg Homestead, w 50 ft of lot 5, blk 29 ... 90

45187 May E Knowles—In Fitchburg Homestead, w 50 ft of lot 6, blk 29 ... 90

45187 May E Knowles—In Fitchburg Homestead, w 50 ft of lot 7, blk 29 ... 90

45187 May E Knowles—In Fitchburg Homestead, w 50 ft of lot 8, blk 29 ... 90

45201 John Curry—Mortgagee's interest in Fitchburg Homestead, lots 9, to 14 incl, blk 34 ... 5 60

45203 C M Runkle—In Fitchburg Homestead, lot 15, blk 34 ... 1 30

45208 C M Runkle—In Fitchburg Homestead, entire blk 35 ... 1 30

45227 Mrs Thomas Dermot—In Fitchburg Homestead, lot 5, [illegible]

gee's interest in Fitchburg Homestead, lots 11, 12, and 15, blk 40 ... 1 00

45267 W F and K J Gunther—In Fitchburg Homestead, lot 17, blk 40 ... 1 26

45270 W F and K J Gunther—In Fitchburg Homestead, lot 19, blk 40 ... 1 26

45274 J O Jephson—In Fitchburg Homestead, lot 24, blk 40 ... 1 26

LEVY SR. TRACT.

45303 Helen W Hart—In Levy Sr tract, revised map of lots 4 to 8 ... 9 68

45304 Jennie Palmer—In Levy Sr tract, revised map of lot 9 and imps ... 3 86

45314 A G Hart—In Levy Sr tract, revised map of lot 15 and imps, and ne 75 ft of lot 16 ... 6 86

45314 A G Hart—Pers prop ... 2 12

45325 Helen W Hart—In Levy Sr tract, revised map of lots 21 to 25 incl ... 7 81

45330 William Claussen—In Levy Sr tract, revised map of n 90 ft of lot 40 and 41, 42, imps and pp ... 3 95

RIO GRANDE TRACT.

45334 D J Moore—In Rio Grande tract, lot 16 ... 90

45337 J & S Smith—In Rio Grande tract, lot 17 ... 90

SANTA FE TRACT.

45346 Neils Nelson—In Santa Fe tract, lot 27 ... 90

45346 Neils Nelson—In Santa Fe tract, lot 28 ... 90

45346 Neils Nelson—In Santa Fe tract, lot 29 ... 90

GEM TRACT.

45356 Chas Harrison—Mortgagee's interest in Gem tract, lot 33 ... 96

BROMLEY TRACT.

45360 W C Beatie—In Bromley tract, lots 3 and 4 ... 2 79

45365 F D Pritchard—In Bromley tract, lots 12 and 13 ... 2 07

45368 Fruit Vale Land Co—Mortgagee's interest in Bromley tract, lots 14 and 15 ... 2 79

45369 C D & D L Chappee—In Bromley tract, lots 16 and 17 2 07

FANNY DAVENPORT TRACT.

45449 P L & E J Jones—In Fanny Davenport tract, lot 18, blk A. 2 03

45460 A S Woodbridge—In Fanny Davenport tract, lot 40, blk A 2 04

45460 A S Woodbridge—In Fanny Davenport tract, lot 41, blk A 2 03

45460 A S Woodbridge—In Fanny Davenport tract, lot 42, blk A 2 04

45460 A S Woodbridge—In Fanny Davenport tract, lot 43, blk A. 2 03

45481 J K McLean—In Fanny Davenport tract, lot 39, blk B ... 2 05

TURNBULL TRACT.

45490 Fannie E Grant—In Turnbull tract, lots 1 to 20 incl, and imps ... 11 82

45492 W G Wood—Motgagee's interest in Turnbull tract, lots 1 to 20 incl, and imps ... 6 35

45494 F A Dodge—In Turnbull tract, lots 22 and 23 ... 1 44

45496 W G Wood—Mortgagee's interest in Turnbull tract, lots 22 and 23 ... 1 23

SEARLES TRACT.

45512 Robert Searls—In Searles tract, lot 4 ... 3 57

45512 Robert Searles—In Searles tract, lot 5 ... 4 35

45518 Robert Searles—In Searles tract, lot 11 ... 2 41

45518 Robert Searles—In Searles tract, lot 12 ... 2 41

45518 Robert Searles—In Searles tract, lot 13 and imps ... 2 81

45518 Robert Searles—In Searles tract, lot 14 ... 2 41

45520 Robert Searles—In Searles tract, lot 16 ... 2 41

45520 Robert Searles—In Searles tract, lot 17 ... 2 41

45520 Robert Searles—In Searles tract, lot 18 ... 2 41

45520 Robert Searles—In Searles tract, lot 19 ... 2 41

45520 Robert Searles—In Searles tract, lot 20 ... 2 42

45520 Robert Searles—In Searles tract, lot 21 ... 2 42

45520 Robert Searles—In Searles tract, lot 22 ... 2 42

45520 Robert Searles—In Searles tract, lot 23 ... 2 42

45520 Robert Searles—In Searles tract, lot 24 ... 2 42

45520 Robert Searles—In Searles tract, lot 25 ... 2 42

45523 Robert Searles—In Searles tract, lot 28 ... 2 03

45523 Robert Searles—In Searles tract, lot 29 ... 2 03

45523 Robert Searles—In Searles tract, lot 30 ... 2 03

45523 Robert Searles—In Searles tract, lot 31 ... 2 03

45523 Robert Searles—In Searles tract, lot 32 ... 2 03

45524 Robert Searles—In Searles tract, lot 33 ... 2 03

45524 Robert Searles—In Searles tract, lot 34 ... 2 03

45524 Robert Searles—In Searles tract, lot 35 ... 2 03

45524 Robert Searles—In Searles tract, lot 36 ... 2 03

45524 Robert Searles—In Searles tract, lot 37 ... 2 04

45524 Robert Searles—In Searles tract, lot 38 ... 2 04

45525 Lucy Rikoff—In Searles tract, lots 39 to 48 incl ... 12 56

45526 San Francisco Breweries (limited)—Mortgagee's interest in Searles tract, lots 39 to 48 incl ... 3 78

45527 Robert Searles—In Searles tract, lot 49 ... 2 04

45527 Robert Searles—In Searles tract, lot 50 ... 2 04

45527 Robert Searles—In Searles tract, lot 51 ... 2 03

45532 Robert Searles—In Searles tract, lot 58 ... 2 41

45532 Robert Searles—In Searles tract, lot 59 ... 2 42

45532 Robert Searles—In Searles tract, lot 60 ... 2 42

45534 Robert Searles—In Searles tract, lot 63 ... 2 41

45534 Robert Searles—In Searles tract, lot 64 ... 2 41

45534 Robert Searles—In Searles tract, lot 65 ... 2 42

45534 Robert Searles—In Searles tract, lot 66 ... 2 42

45539 George Ingerham—In Searles tract, lots 73 and 74 ... 90

45543 Robert Searles—In Searles tract, lot 80 ... 2 41

45544 S R Knox—In Searles tract, lot 81 ... 2 41

45546 Rachael Searles—Mortgagee's interest in Searles tract, lots 82 and 83 ... 3 78

45547 A P Alexander—In Searles tract, lot 84 ... 2 41

45547 A P Alexander—In Searles tract, lot 85 ... 2 41

45547 A P Alexander—In Searles tract, lot 86 ... 2 41

45547 A P Alexander—In Searles tract, lot 87 ... 2 41

45548 Robert Searles—In Searles tract, lot 88 ... 2 66

45553 Robert Searles—In Searles tract, lot 96 ... 2 66

EVERETT TRACT.

45578 C A Seeley—Mortgagee's interest in Everett tract, lots 68 to 72, blk B ... 2 47

45580 E B Pomeroy—In Everett tract, lot 14, blk C ... 90

45582 Annie E Ferris—In Everett tract, lot 26, blk C ... 90

45581 Annie L Ferris—In Everett tract, lot 27 [illegible]

YOAKUM TRACT.

45617 C A Steele—In Baker's sub of lots 12 to 17, of Yoakum tract, lot 2, blk A ... [illegible]

45617 C A Steele—In Baker's sub of lots 12 to 17 of Yoakum tract, lot 4, blk A ... [illegible]

45629 J R Foster—In Baker's sub of lots 12 to 17 of Yoakum tract, lot 7, blk A ... [illegible]

45629 J R Foster—In Baker's sub of lots 12 to 17 of Yoakum tract, lot 8, blk A ... [illegible]

45629 J R Foster—In Baker's sub of lots 12 to 17 of Yoakum tract, lot 9, blk A ... [illegible]

45629 J R Foster—In Baker's sub of lots 12 to 17 of Yoakum tract, lot 10, blk A ... [illegible]

45636 S J Sinclair—In Baker's sub of lots 12 to 17, of Yoakum tract, lot 6, blk B ... [illegible]

45637 B H Hellen—In Baker's sub of lots 12 to 17 of Yoakum tract, lot 7, blk B ... [illegible]

45637 B H Hellen—In Baker's sub of lots 12 to 17 of Yoakum tract, lot 8, blk B ... [illegible]

45639 Elizabeth A Valentine—In Baker's sub of lots 12 to 17 of Yoakum Tract, lots 9, 10, blk B ... [illegible]

45648 Elizabeth A Valentine—In Yoakum Tract, lots 45, 46, 47, blk B ... [illegible]

45650 A J Weisensee—In Yoakum Tract, lot 48, blk B ... [illegible]

45650 A J Weisensee—In Yoakum Tract, lot 49, blk B ... [illegible]

LAUNDRY FARM.

45651 Alfred W Dennett—In Laundry Farm (portion of), tract of land bd n by ld of A Unger, e by ld of Park place, s by ld of Park place, w by ld of W G Taylor, contg 10 acres ... 17 [illegible]

ROSE HILL TRACT.

45665 E A Heron—Mortgagee's interest in Rose Hill Tract, lots 1 to 4 inc ... [illegible]

PARK PLACE.

45741 Sophia Pretorino—In Park Place (portion of), lot 22, blk [illegible] ... 1 36

NETTIE HARRISON TRACT.

45755 A Roy Harrison—In Nettie Harrison Tract, lots 1 to 9 inc ... 21 30

ELMHURST TRACT.

45756 W J Laymance—In Elmhurst Tract, lots 1, 2, 4, 7, 8, 9, 17, 20, 21 and 22, blk A ... 1 [illegible]

45758 Isabella Klinger—In Elmhurst Tract, lot 3, blk A ... 1 [illegible]

45768 W J Laymance—In Elmhurst Tract, lots 5, 8, 9, 17 to 20, 23 and 24, blk B ... 1 [illegible]

45772 M J and J W Laymance—In Elmhurst Tract, lot 11, blk B. 1 [illegible]

45772 M J and J W Laymance—In Elmhurst Tract, lot 12, blk B. 1 [illegible]

45772 M J and J W Laymance—In Elmhurst Tract, lot 13, blk B. 1 [illegible]

45772 M J and J W Laymance—In Elmhurst Tract, lot 14, blk B. 1 [illegible]

45772 M J and J W Laymance—In Elmhurst Tract, lot 15, blk B. 1 [illegible]

45775 W J Laymance—In Elmhurst Tract, lots 1 to 5, 7, 8, 9, 11 to 14, 17, 18 and 23 to 34 ... 1 [illegible]

45778 M J and J W Laymance—In Elmhurst Tract, lot 6, blk C ... 1 [illegible]

45783 W J Laymance—In Elmhurst Tract, lots 1 to 5, 23 and 24, blk D, and imps ... [illegible]

45789 Jeremiah F Sullivan—In Elmhurst Tract, lot 18, blk D ... 1 [illegible]

45789 Jeremiah F Sullivan—In Elmhurst Tract, lot 19, blk D ... 1 [illegible]

45789 Jeremiah F Sullivan—In Elmhurst Tract, lot 20, blk D ... 1 [illegible]

45789 Jeremiah F Sullivan—In Elmhurst Tract, lot 21, blk D ... 1 [illegible]

45789 Jeremiah F Sullivan—In Elmhurst Tract, lot 22, blk D ... 1 [illegible]

45792 M J and J W Laymance—In Elmhurst Tract, lot 5, blk E ... 1 [illegible]

45792 M J and J W Laymance—In Elmhurst Tract, lot 6, blk E ... 1 [illegible]

45794 M J and J W Laymance—In Elmhurst Tract, lot 10, blk E. 1 [illegible]

45794 M J and J W Laymance—In Elmhurst Tract, lot 11, blk E. 1 [illegible]

45797 M E Tanner—In Elmhurst Tract, lot 17, blk E ... 1 [illegible]

45797 M E Tanner—In Elmhurst Tract, lot 18, blk E ... 1 [illegible]

KINSELL TRACT.

45803 J and E T McHenry—In Kinsell Tract, lot 16, blk A ... 2 17

BUENAVENTURA TRACT.

45853 E Ransome—In Buenaventura Tract, lot 23, blk B ... [illegible]

45863 J R Lee—In Buenaventura Tract, lot 4, blk C ... [illegible]

45864 M Rheinschild—Mortgagee's interest in Buenaventura Tract, lot 4, blk C ... [illegible]

45866 F Robertson—In Buenaventura Tract, lots 21 and 22, blk C ... [illegible]

45894 Emily Adams—In Buenaventura Tract, Lane's sub lots 21 to 23, lot 11, blk A ... 1 [illegible]

45895 Belle Parkinson—In Buenaventura Tract, Lane's sub lots 21 to 23 lot 9, blk A ... 1 71

MACY TRACT.

45898 Edna S Poulson—In Macy Tract, all except lot 16 of blk A ... 2 [illegible]

45900 J K Sather—Mortgagee's interest in Macy Tract, all except lot 16 of blk A ... [illegible]

45902 Edna S Poulson—In Macy Tract, lots 1 to 4, 12, 13, 14 and 18 to 22, blk B ... 1 [illegible]

45904 J K Sather—Mortgagee's interest in Macy Tract, lots 1 to 4, 12, 13, 14 and 18 to 22, blk B ... 4 [illegible]

45907 Mary Jones—In Macy Tract, lots 5, 6, 7, 8, blk B ... 5 [illegible]

45908 C J Reuter—In Macy Tract, lots 15, 16, 17, blk B ... [illegible]

45909 Edna S Poulson—In Macy Tract, entire blk C ... [illegible]

45911 J K Sather—Mortgagee's interest in Macy Tract, entire blk C ... 4 [illegible]

45912 Edna S Poulson—In Macy Tract, entire blk D ... [illegible]

45914 J K Sather—Mortgagee's interest in Macy Tract, entire blk D ... [illegible]

45917 J K Sather—Mortgagee's interest in Macy Tract, lots 1 to 6 and 18 to 23, blk E ... [illegible]

MOSS TRACT.

45966 M A Beggs—In Moss Tract, lot 26, blk A ... [illegible]

45966 H W Hutton—Mortgagee's interest in Moss Tract, lot 26, blk B ... [illegible]

45968 Geo W Arper—In Moss Tract, lot 11, blk C ... [illegible]

45967 C E Penchard—In Moss Tract, lot 14, blk E ... [illegible]

45990 J M Haven—In Moss Tract, lot 22, blk E, imps and pers prop. [illegible]

46000 Mary S Pullman—In Moss Tract, lots 2 and 3, blk F ... [illegible]

46000 Jessie D Conner—In Moss Tract, lot 4, blk F ... [illegible]

46025 Thomas Boyd—In Moss Tract, lot 26, blk G ... [illegible]

46035 Jane A Cooley—In Moss Tract, lots 9 and 10, blk H ... [illegible]

46043 L Rosenberg—In Moss Tract, lot 19, blk H ... [illegible]

46062 F R Talbot—In Moss Tract, lot 20, blk I ... [illegible]

46066 C E Palmer—In Moss Tract, lot 7, blk K ... [illegible]

46086 E P Stone In Moss Tract, lot 12, blk L ... [illegible]

46117 C D Palmer—In Moss Tract, lots 1 to 4, blk [illegible]

13 and 19, blk S ... 57

G H and M Rickard—In Moss Tract, lots 26, 27, 28, blk U ... 1 59

C E Palmer—In Moss Tract, lots 1 and 2, blk V ... 2 05

W H Roth—In Moss Tract, lot 26, blk V ... 1 26

G Lavagetto—Mortgagee's interest in Moss Tract, lots 19 and 20, blk V ... 7 41

C E Palmer—In Moss Tract, lots 27 and 28, blk V ... 2 05

C Fennema—In Moss Tract, lot 6, blk W ... 1 57

Eliza Livingstone—In Moss Tract, lot 22, blk X ... 1 26

STONE TRACT.

Union Savings Bank—Mortgagee's interest in Stone Tract, lot 12 ... 14 94

M W Upton et al—In Stone Tract, sub of lots 1 to 5, lots 8 and 9, blk A ... 4 82

A F Abraham—In Stone Tract, sub of lots 1 to 5, lot 5, blk B, and imps ... 5 93

Helen V Wheeler—In Stone Tract, sub of lots 1 to 5, lot 10, blk C ... 2 67

I L Rosencrantz—In Stone Tract, sub of lots 1 to 5, lot 7, blk D ... 2 67

Lars P Anderson—In Stone Tract, sub of lots 1 to 5, lots 12 and 13, blk F ... 4 82

L G Burpee—In Stone Tract, sub of lots 1 to 5, lot 14, blk F, and imps ... 1 58

J V Badescue—In Stone Tract, sub of lots 1 to 5, lot 2, blk I ... 62

M J Babbitt—Mortgagee's interest in Stone Tract, sub of lots 1 to 5, lot 2, blk I ... 1 18

Wm Clark—In Stone Tract, sub of lots 1 to 5, lot 7, blk J ... 1 31

Wm Clark—Pers prop ... 2 73

MARION TRACT.

E W Salsbury—In Marion Tract, lot 62, and imps ... 7 85

E W Salsbury—Pers prop ... 2 73

Wm Clark—In Marion Tract, sw 62 30-100 ft lots 69 and 70 ... 60

W B Hodges—Mortgagee's interest in Marion Tract, pce ld sw 1 Orange st, 226 10-12 ft se fm Orchard ave, th se 50 ft by 150 ft sw ... 2 06

C B Stone—Mortgagee's interest in Marion Tract, lot 74 ... 8 75

PERALTA TRACT.

A J Alves—In Peralta Tract, lot 13 ... 11 25

A J Alves—In Peralta Tract, lot 14, and imps ... 12 65

A J Alves—In Peralta Tract, lot 15 ... 11 25

WARNER TRACT.

Kate Jacobson—In Warner Tract, s ½ lot 3, blk 2 ... 2 19

Pacific Coast Savings Soc—Mortgagee's interest in Warner Tract, lot 5, blk 2 ... 4 62

A Peru—In Warner Tract, pce of ld ne cor Bay View ave and Co road to San Leandro, th e 41 ft by 100 ft n, por lot 1, blk 2, imps, and pers prop ... 5 04

E C Jones—Mortgagee's interest in Warner Tract, lots 14, 15 and 16, blk 5 ... 6 69

P E Bowles—In Warner Tract, lot 14, blk 7 ... 1 72

C Slyter—In Warner Tract, lot 8, blk 9, and imps ... 1 62

Fannie Potter—In Warner Tract, lot 4, blk 11 ... 3 74

E J Shattuck—In Warner Tract, e ½ lot 19, blk 11 ... 1 07

L Poindexter—In Warner Tract, lot 14, blk 14 ... 3 74

Anna Skillen—In Warner Tract, lot 9, blk 15, imps and pers prop ... 2 75

T F Glynn—In Warner Tract, lots 16 and 17, blk 15 ... 1 63

Central Bank—Mortgagee's interest in Warner Tract, lots 16 and 17, blk 15 ... 1 54

C E Thompson—In Warner Tract, lot 20, blk 15, and imps ... 5 89

John Steifer—Mortgagee's interest in Warner Tract, lots 8 and 9, blk 17 ... 5 92

S E Young—In Warner Tract, lots 8 and 9, blk 18 ... 4 43

N McHardy—In Warner Tract, lot 3, blk 19 ... 1 22

J J H Dussirre—In Warnor Tract, lots 20 and 21, blk 19 ... 4 82

A Breidenstein—Mortgagee's interest in Warner Tract, lots 4, 5, 6, 7, blk 25 ... 3 99

Louise F Teague—In Warner Tract, lot 8, blk 25, and imps ... 2 12

E W Salsbury—In Warner Tract, lots 1, 2, 3, blk 26 ... 4 07

G Twyaict—In Warner Tract, lot 8, blk 28 ... 1 05

O L Knowles—In Warner Tract, lot 6, blk 31 ... 2 14

Katherine Keifer—In Warnor Tract, lot 3, blk 33 ... 3 10

H D Rowe—Mortgagee's interest in Warner Tract, lot 6, blk 33 ... 25 27

F and E L Strauter—In Warner Tract (re-sub block 34), lot 5, blk 34, imps and pers prop ... 2 77

E C Owles—Mortgagee's interest in Warner Tract (re-sub block 34), lot 5, blk 34 ... 27 59

J Calvert et al—In Warner Tract (resub block 34), lots 12, and 13, blk 34 ... 2 63

Ellen Albin—In Warner Tract (re-sub blk 34), lot 15, blk 34 ... 1 09

E C Owles—Mortgagee's interest in Warner Tract (re-sub block 34), lot 23, blk 34 ... 1 52

E C Owles—Mortgagee's interest in Warner Tract (re-sub block 34), lots 24 and 25, blk 34 ... 1 54

John Calvert et al—In Warner Tract (re-sub block 34), lots 29 to 35, blk 34 ... 4 82

M O Frienbach—In Warner Tract (re-sub block 34), lot 93, blk 34 ... 3 20

D Roussell—In Warner Tract (re-sub block 34), lots 98 and 99, blk 34 ... 2 67

DUTTON (JANE) TRACT.

Manuel Joseph—Mortgagee's interest in Dutton (Jane) Tract, tract of land bounded n by Dutton ave, e and s by ld of Calhoun, w by ld of Vargos, being 40 by 110 ft ... 2 48

ALVIN TRACT.

Jacob Heyman—In Alvin Tract, entire tract, except lots 24 to 31, 61 to 64, 127 and 128 and 144 to 147 inc, and imps ... 36 97

JONES TRACT.

Anna M Whipple—In Jones Tract, lot 9, blk C ... 3 63

Mary C Kelloran—In Jones Tract, lot 30, blk C ... 5 33

Thos T Owens—In Jones Tract, lot 4, blk J ... 3 20

F E Harris—In Jones Tract, lots 8, 9, 10, blk N ... 1 32

JESSEN TRACT.

Alma Jessen—In Jessen Tract, lots 1 to 22 and 26 and 27, blk 2 ... 5 69

ELMHURST PARK.

A C Berthier and L F Gilmore

47064 Alice Petersen—In Elmhurst Park No 2, lots 65 and 66 ... 2 87

47065 A C Berthier and L F Gilmore—In Elmhurst Park No 2, lots 74 to 102 inc ... 1 97

47067 W E Dargie—In Elmhurst Park No 2, lots 103 and 104 ... 2 57

47068 A C Berthier and L F Gilmore—In Elmhurst Park No 2, lots 105 to 117, 121 to 123 and lot 125. 14 40

47072 W F Shilling—In Elmhurst Park No 2, lot 124 ... 58

ROSE TRACT.

47077 Robert Day—In Rose Tract, lot 5 ... 1 26

47078 Z Tiffany—In Rose Tract, lot 10 1 26

47080 Wm H Waste—In Rose Tract, lot 15 ... 86

47083 Jas Wasser—In Rose Tract, lot 44 ... 1 26

47105 A C Widber—In Rose Tract, lot 233 ... 1 28

47106 L N Jacobs—In Rose Tract, lot 234 ... 1 28

47108 Leroy Harper—In Rose Tract, lot 236 ... 1 28

47111 James W Coffroth—In Rose Tract, lot 243 ... 1 26

OAKLAND TOWNSHIP.

MAP OF PLOT 6 (PROPERTY OF J. S. EMERY.)

47254 Annie R Webb—In map of part of plot 6, (Property of J S Emery), s 30 ft of lot 23, blk 3, and pers prop ... 7 45

47257 Leroy G Harvey—In map of part of plot 6, (Property of F S Emery), pce of ld beg at the ne cor of Harlan st and Yerba Buena ave, th e 260 ft by 260 ft n, por of blk 9 ... 38 88

47259 Leroy G Harvey—In map of part of plot 6, (Property of J S Emery), all n of city line of blk 7 ... 38 88

47277 Fanny Bouzey—In map of part plot 6, (Property of J S Emery), that n of n line of city of blk 14 ... 16 86

47277 Fanny Bouzey—In map of part of plot 6, (Property of J S Emery), lot 3, blk 15 ... 5 11

47279 Mary L Maxwell—Mortagee's interest in map of part of plot 6, (Property of J S Emery), lot 14, blk 15 ... 6 96

47291 S J Hill—In map of part of plot 6, (Property of J S Emery), lot 12 and n 14 ft of lot 13, blk 22, imps and pers prop ... 2 16

47293 Peter M Maguire—In map of part of plot 6, (Property of J S Emery), lot 15, blk 24 and imps ... 39

47304 G W Jackson—In map of part of plot 6, (Property of J S Emery), lot 3, blk 25 and imps ... 8 17

47322 John Slavin—In map of part of plot 6, (Property of J S Emery), lot 5, blk 28 and imps ... 13 75

WATTS TRACT.

47333 M L Bryan—Mortagee's interest in Watts Tract, A D Thompson's sub of blk 684, n of city line of lot 2, blk 684 ... 7 81

47355 Henry Paul—In Watts Tract, por n of city bdy of sub A and B, lot 5, blk 803 ... 57

BEHLOW TRACT.

47397 George Leach—In Behlow Tract, lot 9, imps and pers prop ... 2 35

BEAUDRY AND PELADEAU TRACT.

47513 O Koppen—In Beaudry and Peladeau Tract, lot 10, blk 22, imps and pers prop ... 2 35

47534 Oakland Bank of Savings—Mortgagee's interest in Beaudry and Peladeau Tract, lot 13, blk 23 ... 19 72

47540 Margaret McAvoy—In Beaudry and Peladeau Tract, lots 18 and 19, blk 23 ... 10 98

47541 R B Vellage—In Beaudry and Peladeau Tract—lot 20, blk 23, imps and pers prop ... 2 35

47549 L M Beaudry and G Peladeau—In Beaudry and Peladeau Tract, pce of ld beg at the nw cor of San Pablo ave and right of way of Berkeley Branch RR, th n along San Pablo ave, 156 30-100 ft, w 100 ft s 100 ft, w 50 ft, s to n l of said right of way, th e to beg, por of blk 24 and imps . 60 55

47559 Victor Soulie—In Beaudry and Peladeau Tract, lot 6 and w 50 ft of lots 2 and 3, blk 25 and imps ... 11 45

47570 Louise Grisel—In Beaudry and Peladeau Tract, lots 1, 2, 3, 5 and n ½ of lot 4, blk 26 and imps ... 10 88

47584 Louise Grisel—In Beaudry and Peladeau Tract, lots 1 and 3, blk 27 ... 4 90

47612 E Kreyster—Mortgagee's interest in Beaudry and Peladeau Tract, lot 10, blk 35 .. 5 50

47622 P Maguire—In Beaudry and Peladeau Tract, lot 16, blk 36 and imps ... 2 43

KLINKNERVILLE TRACT.

47691 J M Page—In map of Klinknerville Tract, lot 3, blk B and imps ... 35

47692 F C Clift—Mortgagee's interest in map of Klinknerville Tract, lot 3, blk B ... 7 39

47720 Murphy Estate Co—In map of Klinknerville Tract, lot 8, blk D ... 3 99

47721 W N Russell—In map of Klinknerville Tract, e ½ of lot 9, blk D and imps ... 9 69

47722 John W Collins—In map of Klinknerville Tract w ½ of lot 9, blk D and imps ... 1 52

47728 Rose Williams—In map of Klinknerville Tract, lot 14, blk D ... 1 38

47777 J W McComb—In map of Klinknerville Tract, lot 7, blk L ... 1 80

47778 M F Griffin—Mortgagee's interest in map of Klinknerville Tract, lot 7, blk L ... 2 59

47783 John Lacoste—Pce of ld bd n by plot 42, e by right of way of Northern Railway, s by ld of Landrigan and w by the bay of San Francisco and imps ... 5 18

47784 J B and Jean Lacosta—In plot 42, pce of ld beg at the intersection of the w l of right of way of Northern Railway with the s line of the Landrigan Tract, th n on w l of said right of way 80 52-100 ft, w 160 74-100 ft, s 81 84-100 ft, e 165 66-100 ft to beg, contg 30-100 acres and imps ... 5 88

47785 John Lacosta—In plot 42, pce of ld bd n by ld of Gandin, e by right of way of Northern Railway, s by ld of John Lacoste and w by bay of San Francisco and imps, 857-1000 acres ... 5 26

LANDREGAN TRACT.

47879 S Silverberg—Mortgagee's interest in Maxwell Tract, lots 1, 73, 89 ... 6 12

MAXWELL TRACT.

47940 M A Stuart—In Maxwell Tract,

Peabody Lane, th n on Bay st 38 ft, th w to the shore line of bay of San Francisco, th s along the said shore line 38 ft to the n l of Peabody Lane, th e thereon to beg ... 1 35

VILLA HOMESTEAD.

47973 Catherine C Orr—In Villa Homestead, lot 2 and s 12½ ft of lot 1, imps and pers prop .. 2 35

47990 Ludwig M Bahn—In Villa Homestead, lots 16 and 17 ... 2 30

48001 R S Rawley—In Villa Homestead, that por lying w of right of way of Northern Railway of lot 29 ... 1 84

POTTS TRACT.

48004 Annie B Salzig—In Potts Tract, lots 3 and 4 and imps .. 1 32

48004 Annie B Salzig—Pers prop ... 2 34

48019 M Bengston—Mortgagee's interest in Potts Tract, (map No 3), w ½ of lot 23 ... 6 85

48023 C L Crisman—In Potts Tract—(map No 3), lot 32 and imps .. 2 77

48023 C L Crisman—Pers prop ... 2 24

CARRISON TRACT.

48035 Maggie Brooks—In Carrison Tract, sub of por of blks E and D, por outside of Berkeley of lot 46, blk E ... 54

48045 John Lindberg—In Carrison Tract, sub of por of blks E and D, por outside of Berkeley of lots 55 and 56, blk E .. 1 36

48046 M A Mockler—In Carrison Tract, sub of por of blks E and D, por outside of Berkeley of lot 57, blk E ... 92

ROCK ISLAND TRACT.

48073 Ida C N Porter—In Rock Island Tract, lot 65 ... 1 93

48076 F H Meyer—In Rock Island Tract, lots 57 and 58 ... 3 38

48079 F H Meyer—In Rock Island Tract, lot 60 ... 1 93

HERZOG TRACT.

48087 Bertha Herzog—In Herzog Tract (sub-divided), lot 1, blk 1 ... 7 49

48093 John Keegan—In Herzog Tract (sub-divided), lot 6, blk 1 ... 1 93

48094 John Keegan—In Herzog Tract (sub-divided), lots 7 and 8, blk 1 ... 3 72

48094 John Keegan—In Herzog Tract (sub-divided), lots 9 and 10, blk 1 ... 3 81

48097 L E Johnson—In Herzog Tract (sub-divided), lot 12, blk 1 ... 3 14

48119 Peoples Building and Loan Assn—Mortgagee's interest in Herzog Tract (sub-divided), lot 8, blk 8 ... 15 51

48121 Oakland Bank of Savings—Mortgagee's interest in Herzog Tract (sub-divided), lots 9 to 15, blk 8 ... 18 01

48126 Oakland Bank of Savings—Mortgagee's interest in Herzog Tract (sub-divided), lots 2 and 3, blk 10 ... 7 17

48129 R H and B Gans—In Herzog Tract (sub-divided), lots, 5, 6 and 7, blk 10 ... 98

48178 John A Carson—In Herzog Tract, pce ld beg at the se cor of Herzog and Fulton, th s 50 ft by 100 ft e, por of blk 13, imps and pers prop ... 2 35

48183 M H Mannanny—In Herzog Tract (sub-divided), that por s of Berkeley town line of lot 12, blk 8 ... 92

48187 L Roundtree—In Herzog Tract (sub-divided), that por lying s of Berkeley town line of lots 3 and 13, blk 8 ... 1 36

48194 George McCahon—In Herzog Tract (sub-divided), that por lying s of Berkeley town line of lots 1 and 2, blk 9 ... 1 36

CRAWFORD TRACT.

48202 Amelia Crowford—In Crawford Tract, e ½ of lot 4, blk B .. 2 68

48206 Norman H Hurd—In Crawford Tract, lot 7, blk B ... 4 86

48212 Norman H Hurd—In Crawford Tract, lot 10, blk B ... 4 90

48221 Norman H Hurd—In Crawford Tract, lot 16, blk B ... 4 88

48241 Norman H Hurd—In Crawford Tract, lots 32 to 35, blk B ... 18 00

48247 P P Wahtsted—In Crawford Tract, e 35 ft of lot 5 and w 5 ft of lot 6, blk C, imps and pers prop ... 2 35

48254 Elizabeth Morrisy—In Crawford Tract, e 20 ft of lot 8 and w 20 ft of lot 9, blk C and imps ... 90

48258 C W Wind—Mortgagee's interest in Crawford Tract, w 48 ft of lot 1, blk D ... 1 10

48263 N H Hurd—In Crawford Tract, lots 4, 6, 8 and 14, blk F ... 5 01

48265 Kate Watts—In Crawford Tct, lots 9 to 13, blk F ... 19 75

48271 Geo Carr—In Crawford Tract, lot 5, blk G, imps and pers prop ... 2 36

48284 J W Noble et al—In Crawford Tract, e 40 ft of lot 12, blk G, imps and pers prop ... 4 21

48288 N H Hurd—In Crawford Tract, lot 14, blk G ... 3 22

48316 Pacific Mutual Building and Loan Assn—Mortgagee's interest in Crawford Tract, lot 5, blk I ... 13 10

PARADISE TRACT.

48319 Minerva J Todd—In Paradise Park (Todd's portion), por in Oakland Township of lot 2, blk A ... 1 39

48319 Minerva J Todd—In Paradise Park (Todd's portion), por in Oakland Township of lot 3, blk A ... 1 39

48320 W Stoddard—In Paradise Park (Todd's portion), por in Oakland Township of lot 4, blk A 1 37

48321 Timothy Mahoney—In Paradise Park (Todd's portion), por in Oakland Township of lots 5, 6 and 7, blk A ... 65

48322 M J Sweeney—Mortgagee's interest in Paradise Park (Todd's portion), por in Oakland Township of lots 5, 6 and 7, blk A ... 3 07

48341 R Guy McClellan—In Paradise Park (Todd's portion), lots 5 and 6, blk I ... 2 04

48344 F H Munson—Mortgagee's interest in Paradise Park (Todd's portion), lot 9, blk I .. 2 31

48346 R Guy McClellan—In Paradise Park (Todd's portion), lots 11 and 12, blk I, and imps ... 2 38

48396 Julia Schmieg—In Paradise Park (Todd's portion), lot 16, blk R, and imps ... 15 99

48396 Julia Schmieg—Pers prop ... 4 13

BUTLER TRACT.

48406 Louise Grisel—In Butler Tract (amended map), lot 4, blk 1 .. 3 37

48422 L A Teague—In Butler Tract (amended map), pce of ld beg at a point on the e line of Herzog st 135 ft n from Butler ave, th n 56 33-100 ft, e 50 ft, s 53 42-100 ft, w 50 ft, to beg, por blk 3 ... 3 90

48459 Louisa C Ball—In Butler Tract (amended map), lot 12, blk 5, and imps ... 9 03

48476 Helen C Dixon—In Butler Tract (amended map), lot 13, blk 6, and imps ... 22 61

48476 Helen C Dixon—Pers prop ... 5 79

48493 William H Day—In Butler Tract (amended map), lot 2, blk 8 ... 2 14

prop ... 2 35

GOLDEN GATE TRACT.

48567 Chas Ulrich—In Golden Gate Tract, lot 2, blk B, and imps .. 2 88

48574 Oakland Bank of Savings—Mortgagee's interest in Golden Gate Tract, lot 7, blk B. 1 32

48580 F Boegle—In Golden Gate Tract, lot 17, blk B ... 67

48586 H K Gage—In Golden Gate Tract, lots 19 to 30 inc, blk B. 19 18

48588 Otis C Bryan—In Golden Gate Tract, lot 1, blk C, and imps. 67

48590 F J Woodward—In Golden Gate Tract, lot 2, blk C ... 1 18

48590 F J Woodward—Pers prop ... 2 34

48616 J Dunn—In Golden Gate Tract, lots 5, 6, blk E, and imps ... 3 44

48618 J H Dickinson—In Golden Gate Tract, lots 1 to 4 inc, blk F ... 1 31

48638 E F Tway—In Golden Gate Tract, lot 16, blk G ... 1 09

48681 J Heyman et al—In Golden Gate Tract, lot 17, blk I ... 67

48691 Golden Gate Land and Imp Co—In Golden Gate Tract, lots 7 to 13 inc, 18 to 25 inc, blk J ... 3 50

48729 Golden Gate Land and Imp Co—In Golden Gate Tract, lot 8, blk M ... 67

GASKILL TRACT.

48772 Home Security Building and Loan Assn—Mortgagee's interest in Gaskill Tract; e 34 ft of lot 8, blk B ... 5 96
lot 7, w 16 ft lot 8, blk B ... 6 50

48774 Alfred Freelund—Mortgagee's interest in Gaskill Tract, e 34 ft of lot 8, blk B ... 5 96

48784 W M Brandon—In Gaskill Tract, lot 18, blk B ... 2 48

— A E Tobrock—In Gaskill Tract, lots 22, 23, 24, 25, blk C ... 11 86

48824 A E Tobrock—In Gaskill Tract, lots 23, 24, 25, blk C ... 11 86

48833 Jacob Henderschied—In Gaskill Tract, lot 1, blk D ... 7 49

48834 Katherina Wahler—In Gaskill Tract, lot 2, blk D ... 7 49

48836 John Althausen—In Gaskill Tract, lot 4, blk D, and imps. 2 63

48842 Eliza Donahue—In Gaskill Tract, lot 8, blk D, and imps. 6 19

48859 Katherine Walker—In Gaskill Tract, lot 24, blk D ... 4 42

GOLDEN GATE TRACT

48860 Susan O. De Troost—In map of Parsons Golden Gate Tract, lots 1, 2, and s 30 ft lot 25, blk A, and imps ... 6 37

48860 Susan O. De Troost—Pers prop. 7 90

48886 P V and A Weiding—In map of Parsons Golden Gate Tract, lot 24, blk A, imps and pers prop ... 2 35

MAP OF PARSONS' GOLDEN GATE TRACT.

48919 F Kuhnle—In map of Parsons' Golden Gate Tract, lot 7, blk C ... 67

48922 Home Security Building and Loan Assn—Mortgagee's interest in map of Parsons' Golden Gate Tract, lot 8, blk C .. 7 67

48931 Unknown Owners—In map of Parsons' Golden Gate Tract, lot 15, blk C ... 3 99

48943 W W Bristol—In map of Parsons' Golden Gate Tract, lots 25, 26, blk C ... 3 38

48960 W J Reed—Mortgagee's interest in map of Parson's Golden Gate Tract, lot 39, blk C .. 2 44

48975 L M Hudelson—In map of Parsons' Golden Gate Tract, s ½ lot 16, blk D, and imps ... 9 68

48995 Sarah Stewart—In map of Parsons' Golden Gate Tract, lots 1 to 4 inc, blk F, and imps .. 1 27

McELRATH TRACT.

49024 A Abrott—In J E McElrath Tract, lot 2, blk A ... 3 99

49042 Amelia Sandel—Mortgagee's interest in J E McElrath Tract, lot 8, blk B ... 1 93

49047 T W Burke—In J E McElrath Tract, lots 3 and 4, blk C ... 84

49065 Geo W Hogue—Mortgagee's interest in J E McElrath Tract, lot 6 blk D ... 6 07

— Andrea Jensen—In J E McElrath Tract, lot 9, blk D, imps and pers prop ... 2 35

49074 A A Wratten—In J E McElrath Tract, lot 1, blk E ... 67

COGGSHALL TRACT.

49106 I Cochran—In Coggshall Tract east of San Pablo avenue, in por plot 6 triangular pce of ld bd n and w by Adeline st, s and e by plat 92 ... 2 05

49125 Solomon Hydenfeldt—In Coggshall Tract, east of San Pablo avenue e 84 3-12 ft of (original sub), lot 20, and imps .. 2 39

49125 Solomon Hydenfeldt—Pers prop 2 13

49176 Mary E McGroghagen—In Coggshall Tract east of San Pablo avenue, pce of ld beg at a point on the n line of Auburn ave 100 ft w from e line of Coggshall Tract, th e 25 ft by 184 79-100 ft n, and imps ... 6 65

DOHR'S TRACT.

49238 S Gardiner—In H C Dohr's Homestead, th ne fractional por of lot 20 ... 1 31

TIDE LANDS.

49255 Peter Dean—In Tide Lands, lot 14, sec 32, t 1 n, r 4 w, contg 20 acres ... 2 48

49258 Unknown Owners—In Tide Lands, lots 12, 13 in sec 32, t 1 n, r 4 w, and fractl lot 11 in sec 32, t 1 n, r 4 w, and por in Alameda Co of lots 3, 4, 5, 6, in sec 32, t 1 n, r 4 w, and por in Alameda Co of por lot 31, in sec 29, t 1, n r 4 w, contg 114 acres ... 5 41

EVOY PROPERTY.

49270 Citizens Building and Loan Assn—Mortgagee's interest in Mrs M J Evoy property, pce of ld beg at a point on e line San Pablo ave 30 79-100 ft n from 36th st, th n 84 ft, e 103 ft, s 84 ft, w 95 ft to beg, por lot 1, blk A ... 21 99

49280 Unknown Owners—In Mrs M J Evoy property, pce of ld beg at the se cor of 37th st and Linden st (if open), th s 88 06-100 ft, w 80 ft, n 88 06-100 ft, e 30 ft to beg, blk B ... 7 02

49303 W J Spencer—In Mrs M J Evoy property, lot 25, blk B, and imps ... 1 24

49303 W J Spencer—Pers prop ... 2 13

49308 L S Burchard—In Mrs M J Evoy property, pce of ld beg at a point on the n line of 36th st 180 65-100 ft e from Linden st, th e 50 4½-12 ft, n 103 98-100 ft, w 50 ft, s 99 75-100 ft to beg, por blk B ... 4 99

49313 C A French—In plot 27, pce of ld beg at a point on the e line of San Pablo ave 64 94-100 ft s from pt of intersection of e line of San Pablo ave with the e line of Adeline st, being the ne cor of San Pablo and Apgar st, th e 126 79-100 ft, n 108 30-100 ft, th w to Adeline st 120 ft, th s 37 62-100 ft, th se 64 94-100 ft to beg ... 7 68

49317 James Broad—In plot 27, pce of ld beg at a point on the center line of Logan st 224 7-12 ft e from center line of Mar-

the Major Given Tract, e 22 ft of lot 19, blk B ... 1 46

49398 W G Henshaw and W J Dingee—In map of the Major Given Tract, lot 6, blk C ... 73

49412 P H Heller—In map of the Major Given Tract, lot 16, blk D. 2 80

49413 R H Heller—In map of the Major Given Tract, lot 17, blk D ... 3 81

49418 R H Heller—In map of the Major Given Tract, lot 18, blk D ... 3 80

49416 A Hall—In map of the Major Given Tract, lot 1 and s 6 ft lot 2, blk E ... 2 48

49417 A Hall—In map of the Major Given Tract, n 20 ft lot 2, s 15 ft lot 3, blk E ... 7 27

49438 W G Henshaw and W J Dingee, in map of the Major Given Tract, lots 12, 14, blk G ... 85

49460 Jas G Sterling—In map of the Major Given Tract, lot 13, blk H ... 1 15

49462 N M Bell—In map of the Major Given Tract, lot 14, blk H ... 4 54

APGAR TRACT.

49482 G L Maguire—In Apgar Tract, n 150 ft lot 11, blk A ... 3 73

49509 Adam McAuley—In Apgar Tract, lot 12, blk C, and imps 8 74

49522 H M Levy—In Apgar Tract, lots 2, 3, blk G ... 15 95

49530 Lydia P Howard—In Apgar Tract, pce of ld beg at the se cor of Grove and Apgar sts, th s 100 ft by 125 ft deep e, por blk G ... 1 38

49548 Charles A Bon—In Plot 11, pce of ld beg at the sw cor of Telegraph ave and 37th st, th s 50 ft by 150 ft w, imps and pers prop ... 4 60

PERRIN TRACT.

49570 C M Lambert—In Perrin Tract, lot 20 and imps ... 4 80

MONTGOMERY TRACT

49616 H H Linderman—In Montgomery Tract No. 1, n ½ lot 13, and imps ... 9 47

49616 H H Linderman—In Montgomery Tract No. 1, w ½ of s ½ of lot 13, and imps ... 2 66

49618 Johanna Sawyer—In Montgomery Tract No. 1, e ½ of n ½ of lot 14 ... 5 47

49630 Henry Linderman—In Montgomery Tract No. 1, e ½ of n ½ of lot 16 and imps ... 8 51

49630 Henry Linderman—In Montgomery Tract No. 1, s ½ of lot 16, and imps ... 13 05

49632 H H Linderman—In Montgomery Tract No. 1, s ½ of lot 17, and imps ... 17 70

49649 Mary Van Deyn—In Montgomery Tract No. 1, e 41 ft of lot 21, and imps ... 8 21

49736 H H Linderman—In plot 36, pce of ld beg at the se cor of Grove and 43d sts, th s 59 ft by 90 ft e, and imps ... 4 62

QUINT TRACT.

49745 Robert Stitt—In Quint Tract, lot 1 ... 78

49755 L B and M Hiscox—In Quint Tract, e 36 8-12 ft of lot 12, imps and pers prop ... 2 13

49762 C H Starkweather—In Quint Tract, lots 16, 17 and e 33 8-12 ft of lot 18 ... 2 00

PARADISE PLOT.

49807 Mariana Lincoln—In Paradise Plot (map No. 2), lots 32, 33, blk 2092, and imps ... 1 84

49814 Wm Weber—Mortgagee's interest in Paradise Plot (map No. 20, lot 32, blk 2099 ... 2 18

WHITE HOUSE PLOT.

49821 Robert Stitt—In White House Plot, lots 1 to 14, also e line of Lusk st 202 ft n from Evoy ave, th n 82 ft, e 170 ft, s 41 ft, e 70 ft, s 41 ft, w 240 ft to beg ... 2 18

49837 Andrew Bronson—In White House Plot, lot 31, and imps 4 10

49854 Frances M Rebman—In White House Plot, lot 49, and imps .. 3 19

EVOY TRACT.

49861 Caroline M Shaefer—In map of Estate of John Evoy, lots 11 and 12 ... 84

LAYMANCE TRACT.

49893 Mary McAuley—In map of the Laymance Tract, lot 25 ... 1 40

MULLIKIN TRACT

49911 C Haselbacher—In Mullikin Tract, lot 14 ... 1 94

49914 C Meinert—Mortgagee's interest in Mullikin Tract, lots 15 and 16 ... 1 58

49915 Charles Haselbacher—In Mullikin Tract, lots 17 and 18 ... 3 37

49916 Charles Haselbacher—In Mullikin Tract, lot 19 ... 1 93

49919 C Haselbacher—In Mullikin Tract, lots 26, 27 and w 8 ft of lot 28, and imps ... 1 24

KIMBALL TRACT.

49929 J S Emery—In Kimball Tract, all those portions of lots 6, 7, 11, 12, lying n of C and N Railroad, and por lot 10 not assessed to E Atwell, and imps ... 12 82

49941 Wesley Taylor—In Kimball Tract, lots 49 and 50 ... 6 65

ALDEN TRACT.

49995 Mary Feary—In Alden Tract, lot 7, blk 2094, and imps ... 3 06

50013 A F Merriam—Mortgagee's interest in Alden Tract, lots 2, blk 2096 ... 3 58

50016 E A McElrath—In Alden Tract, all of lots lying east of line of plot 6, por lots 8, 9, 10, blk 2096 ... 76

50026 E A McElrath—In Alden Tract, lots 13, 14, blk 2097 ... 78

50055 E A McElrath—In Alden Tract, lot 32, blk 2098 ... 63

50058 Elsie A McElrath—In Alden Tract, lots 3, 4, 5, 14, blk 2099 . 1 08

50068 Elsie A McElrath—In Alden Tract, fractional lot 24, blk 2099 ... 2 03

50071 E A McElrath—In Alden Tract, lots 2, 3, 14, 7, 8, 9, 39, 40, 41, and w 38 39-100 ft lot 38, blk 2101 ... 3 80

50115 Alden McElrath—In Alden Tract, lots 1, 2, 22, blk 2103 ... 9 72

50116 Kate McElrath—In Alden Tract, lots 3, 4, 5, blk 2103 ... 9 72

50117 J E McElrath—In Alden Tract, lots 6, 7, 8, 11 to 15 inc, 25, 26, 29, 30, 31, blk 2103 ... 9 24

50120 J E McElrath, Jr.—In Alden Tract, lots 16, 17, 18, blk 2103 .. 9 72

50121 Hilda McElrath—In Alden Tract, lots 19, 20, 21, blk 2103 .. 9 72

50122 Clifford McElrath—In Alden Tract, lots 23, 23, 24, blk 2103 .. 91

50136 D Norcross—In Alden Tract, lot 15, blk 2104 ... 3 58

50139 Anna Tilghman—In Alden Tract, lots 19, 20, blk 2104 ... 6 44

50151 A M Johnson—In Alden Tract, n 23 4-12 ft of lot 1 and s 6 8-12 ft of lot 2, blk 2105, and imps. 1 83

50179 Elsie A McElrath—In Alden Tract, lots 19 to 22 inc, blk 2107 ... 1 08

50250 E A McElrath—In Alden Tract, lots 9, 15, 28, 29, blk 2110 ... 1 38

50261 Rosa V Peralta—In Alden Tract, lot 21, blk 2110, and imps ... 2 07

50262 F Sanchez—Mortgagee's interest in Alden Tract, lot 21, blk 2110, and imps ... 6 35

imps ... 4 46

50321 E A McElrath—In Alden Tract, lots 11, 12, blk 2112 ... 81

50332 C D Pierce—In Alden Tract, lot 13, blk 2112 ... 3 50

50393 C D Pierce—In Alden Tract, e 22 4-12 ft of lot 24, blk 2112, and imps ... 12 61

50393 C D Pierce—In Alden Tract, w 16 8-12 ft of lot 24, e 16 8-12 ft of lot 26, blk 2112, and imps ... 12 61

50394 C D Pierce—In Alden Tract, w 33 4-12 ft of lot 26, blk 2112, and imps ... 12 61

50412 Solon Pattee—In Alden Tract, lots 1, 2, 7, 8, and s ½ of lot 6, blk 2121, and imps ... 3 16

50423 Ann E McElrath—In plot 45, pce of ld beg at a point on the e line of Adeline st at its intersection with n line of plot 45, th s along Adeline st 333 50-100 ft, e 834 ft, n 278 ft, w 658 ft to beg, contg 5 6-10 acres ... 81 40

50429 Elsie A McElrath—In plot 45, pce of land bounded on the e by Grove st, s by Sutter st, w by Genoa st and n by plot 47, contg about 8 acres .. 8 07

50431 Elsie A McElrath—In plots 46 and 96, that por of said plots lying s of Morgan st and e of Grove st (except lots 57 to 60 inc, of Alden Orchard Tract and 4 68-100 acres assessed to A D Thomson), contg about 8 50-100 acres, and imps ... 16 87

50431 Elsie A McElrath—Pers prop .. 26 17

50433 Phoebe McElrath—In plots 48 and 96, lot A as per partition map on file with clerk of Alameda county, contg 5 60-100 acres ... 60 10

50434 Bertha McElrath—In plots 48 and 96, lot B, as per partition map on file with clerk of Alameda county, contg 5 50-100 acres ... 68 07

50435 Marion McElrath—In plot 48, lot D, as per partition map on file with clerk of Alameda county, contg 5 60-12 acres .. 60 60

50436 Elsie A McElrath—In plot 48, pce of ld beg at the intersection of the s line of the Drexler Tract with e line of Shattuck ave, th s 165 12-100 ft, e 196 10-12 ft, nw 175 ft, w 190 ft to beg ... 78

50438 J E McElrath—In plot 50, all of said plot lying w of Shattuck ave, contg 4 68-100 acres. 2 24

McELRATH TRACT.

50445 J E McElrath—In McElrath Tract, lots 6 to 9 inc, 15, 16, 17, and imps ... 1 66

DREXLER TRACT.

50452 Elizabeth Jones—In map of the Drexler Tract, lots 3, 4 .. 2 01

50518 A M Benham—In map of the Drexler Tract, lots 98, 99 ... 2 25

ALPINE TRACT.

50529 Elsie A McElrath—In Alpine Tract, entire blk A ... 2 21

50547 Elsie A McElrath—In Alpine Tract, lots 1 to 17 inc, blk L .. 3 66

50549 Elsie A McElrath—In Alpine Tract, lots 1 to 17 inc, blk M .. 3 08

50551 Elsie A McElrath—In Alpine Tract, entire blk N ... 1 67

50553 Elsie A McElrath—In Alpine Tract, entire blk O ... 2 05

50555 Elsie A McElrath—In Alpine Tract, entire blk P ... 76

50565 James J Carroll—In Alpine Tract, e 40 ft of lots 15, 16, 17, blk T ... 3 60

50566 James J Carroll—In Alpine Tract, pce of ld beg at a point on the n line of Shasta st 40 ft w from Grove st, th w 80 ft by 135 ft n, por blk T, and imps ... 4 23

50576 Elsie A McElrath—In Alpine Tract No. 2, tract of land bd n by Sonoma st, e by Dover st, s by Plumas st, w by Grove st, contg 3 85-100 acres; also in Alpine Tract No. 2, tract of land bd n by Plumas st, e by Dover st, s by Morgan st, w by Grove st, contg 3 25-100 acres ... 5 60

50585 E A McElrath—In plot 40, pce of ld beg at the intersection of n line of Drexler Tract and the e line of Shattuck ave, no 140 ft, e 174 ft, se 230 ft, w 270 ft to beg, contg 51-100 acres .. 85

VINCENTE PERALTA RESERVATION TRACT.

50636 Sarah A Wurts—Mortgagee's interest in Vincente Peralta Reservation Tract, pce of ld beg at a point on the w line of Vincente st 240 4-12 ft n from Sutter st, th n 25 ft by 150 ft w, por blk C; also in Vincente Peralta Reservation Tract, pce of ld beg at a pt on the w line of Vincente st 265 ft n from Sutter st, th n 25 ft by 150 ft w, por blk C ... 3 06

50665 M M Ayala—An undivided ¼ interest in Vincente Peralta Reservation Tract, lots 103 to 105 inc, blk E ... 1 36

50668 Murphy Estate Company—In Vincente Peralta Reservation Tract, lot 108, blk E ... 3 58

50672 M M Ayala—An undivided ¼ interest in Vincente Peralta Reservation Tract, lots 56 to 59, blk F ... 63

50680 F P and M J Woods—In Vincente Peralta Reservation Tract (amended map of blks G and I), lots 64 and 65, blk G, and imps ... 76

50718 G W Slack—Mortgagee's interest in Vincente Peralta Reservation Tract, lot 139, blk H. 13 78

50730 Mary F Stouter—In Vincente Peralta Reservation Tract, lots 140, 141 and s 15 ft of lot 142, blk J, and imps ... 56

BRUMAGIN TRACT.

50773 N Gertrude Brown—In Brumagim Tract, west of Shattuck avenue, resub of blk A, lots 1, 2, 19, blk A ... 5 26

5077 N G Brown—In Brumagim Tract, west of Shattuck avenue, resub of blk A, lot 9, blk A ... 2 46

50777 N G Brown—In Brumagim Tract, west of Shattuck Avenue, re-sub of block A, lots 11, 12, blk A ... 1 94

50777 N G Brown—In Brumagim Tract, west of Shattuck Avenue, re-sub of block A, lots 14 to 16 inc, blk A ... 2 74

50785 N Gertrude Brown—In Brumagim Tract, west of Shattuck Avenue, re-sub of block A, lots 23, 24, 26, blk A ... 2 14

50786 N Gertrude Brown—In Brumagim Tract, west of Shattuck Avenue, re-sub of block A, lots 27 to 31 inc, blk A ... 5 60

50792 N G Brown—In Brumagim Tract, west of Shattuck Avenue, re-sub of block A, lots 35, 37, 38 and n 30 ft of lot 39, blk A ... 4 46

50796 N G Brown—Mortgagee's interest in Brumagim Tract, west of Shattuck avenue, re-sub of block A, lot 36, blk A ... 1 50

50846 N G Brown—In Brumagim Tract, west of Shattuck avenue, lots 14, 15, blk G and imps ... 1 10

McKEE TRACT.

50887 C F Laurtman—Mortgagee's interest in McKee Tract, lot 10, blk 3 ... 4 56

50906 T Lange—In McKee Tract,

bdy line to the intersection with sly bdy line of the Barry property, th s along said l of the Barry property to the n l of the property of James E Barry, th w 58 ft, n 60 ft, w 404 ft to beg, cont 3 45-100 acres ... 26 11

SCOVILLE TRACT.

51070 R H O'Brien—In map of the Scoville Tract, por s of Berkeley town line of lot 1 ... 31

51074 H L Heaton—In map of the Scoville Tract, por s of Berkeley town line w ¼ lot 3 and e ¼ of lot 4 ... 55

51075 Margarett Hernot—Mortgagee's interest in map of the Scoville Tract, por s of Berkeley town line, w ½ lot 3 and e ¼ lot 4 ... 1 21

51086 David P Dryer—In map of the Scoville Tract, s 10 ft of lot 15 ... 87

51082 David P Dryer—In map of the Scoville Tract, lots 16, 17 and imps ... 9 11

HANDY TRACT.

51100 W Sorenson—In map of the Handy Tract, lot 10 and imps. 1 16

51100 W Sorenson—Pers prop ... 3 18

MOLLER TRACT.

51136 L A Moller—In Moller Tract, lot 18 ... 2 08

ROBERT AND WOLFSKILL TRACT.

51157 Kate Lawler—In Roberts and Wolfskill Tract (map No 3), resub lots 16, 17, 18, 19, blk D .. 5 11

51177 Carrie B Ulrich—In Roberts and Wolfskill Tract (map No 3), re-sub, lots 18, 19, 20, blk E, imps and pers prop ... 2 14

51200 Moore, Hunt & Co—Mortgagee's interest in Roberts and Wolfskill Tract (map No 3), re-sub, lots 9, 10, 11, 12, blk H. 5 11

51217 V Hourat—In Roberts and Wolfskill Tract (map No 3) re-sub lots 13 and 14, blk J ... —

51222 B L Davenport—In Roberts and Wolfskill Tract (map No 3), re-sub, lots 17, 18, blk K, imps and pers prop ... 2 14

51248 F Reeves—In Roberts and Wolfskill Tract (map No 3), re-sub, lot 24, blk L ... 1 66

51249 F Reeves—In Roberts and Wolfskill Tract (map No 3), re-sub, lot 25, blk L ... 1 66

51272 Minnie Bechbacher—Mortgagee's interest in Roberts and Wolfskill Tract (map No 3), re-sub, lots 7, 8, blk O ... 2 76

51286 A J Snyder—In Roberts and Wolfskill Tract (map No 3), re-sub, lots 3 to 8 inc, blk P ... 7 40

51290 P H McGrew—In Roberts and Wolfskill Tract (map No 3), resub lots 16 to 21 inc, blk FP 96

51298 Elizabeth Mack—In Roberts and Wolfskill Tract (map No 3), re-sub, lots 22, 23, blk P and imps ... 4 32

51298 M E Manning—In Roberts and Wolfskill Tract (map No 3), re-sub, lots 24, 25, blk P and imps ... 6 99

51298 M E Manning—Pers prop ... 2 13

51312 Mary Hayes—In Roberts & Wolfskill Tract (map No 3), re-sub, lots 1 to 4, blk R ... 3 73

51334 R H Gans—In Roberts & Wolfskill Tract (map No 3), re-sub, lots 23, 24, blk R ... 1 56

51338 Alex Campbell—In Roberts & Wolfskill Tract (map No 3), re-sub, lots 1, 2, blk S ... 2 80

51340 G De Lucca and E C Palmeri—In Roberts & Wolfskill Tract (map No 3), original sub, lots 3, 4, blk U, imps and pers prop ... 2 14

51342 A Bowman—In Roberts & Wolfskill Tract (map No 3), original sub, lot 5, blk U, and imps 2 60

51353 Roberts & Wolfskill—In Roberts & Wolfskill Tract (map No 3), tract of land bd n by blk "J," Roberts & Wolfskill Tract, e and s by blk W, same tract, w by lots 18, 19, blk M, and lots 20, 21, blk "J," same tract, contg 1 25-100 acres; in Roberts & Wolfskill Tract (map No 3), original sub, lots 11 to 18 inc, blk G, lots 19 to 20 inc, blk I, lots 10 to 21 inc, blk J, lots 12 to 17 inc, blk Q, lots 10 to 14 inc, blk U, entire blks V, W, X ... 12 20

CLAREMONT AVENUE TRACT.

51365 L E Gaston—In Claremont Avenue Tract (revised map), lots 18, 19, blk E, imps and pers prop ... 2 14

51368 Lois E Kelley—In Claremont Avenue Tract (revised map), lots 22 to 25, blk E ... 8 19

PACIFIC THEOLOGICAL SEMINARY TRACT.

51391 Louis Schaffer—In Pacific Theological Seminary Tract, that por n of n line of city of lot 1, blk 2200 ... 79

51393 Hayes & Company—Mortgagee's interest in Pacific Theological Seminary Tract, that por n of n line of city of lot 1, blk 2200 ... 4 00

51396 Wm P Wheeler et al, Trustees—In Pacific Theological Seminary Tract, por n of n bdy line of city of lot 8, blk 2200 ... 87

51401 Chas L Brown—In Pacific Theological Seminary Tract, por n of n bdy line of city of lot 8, blk 2209 ... 1 22

51402 J H Collier—In Pacific Theological Seminary Tract, por n of n bdy line of city of lot 9, blk 2200 ... 87

51403 A Montgomery—Mortgagee's interest in Pacific Theological Seminary Tract, por n of n bdy line of city of lot 8, blk 2200 ... 1 26

51404 D D Corcoran—In Pacific Theological Seminary Tract, por n of n bdy line of city of lot 16, blk 2200 ... 1 29

51411 Lilia Touchard—Mortgagee's interest in Pacific Theological Seminary Tract, por n of n bdy line of city of lot 15, blk 2200 ... 3 43

51414 Dorcas J Batchelder—Pacific Theological Seminary Tract, por n of n bdy line of city of lot 17, blk 2200 ... 3 66

51415 Fannie B Havens—In Pacific Theological Seminary Tract, por n of n bdy line of city of, lot 18, blk 2200 ... 3 32

51417 Daniel Stuart—In Pacific Theological Seminary Tract, por n of n bdy line of city of lots 20 and 21, blk 2200 ... 76

MOSSWOOD TRACT.

51431 Margaret Sullivan (½), Agnes Sullivan (½)—In map of the Mosswood Tract (amended), lot 15, and imps ... 3 [illegible]

51438 Cora A Heald—In map of the Mosswood Tract (amended), lots 28 and 28½, imps and pers prop ... 3 77

51444 B L Higgins—In map of the Mosswood Tract (amended), e 22 ft of lot 32½ and w 7 ft of lot 33, imps and pers prop .. 3 38

51449 B L Arnest—In map of the Mosswood Tract (amended),

BROADWAY AND WESTON AVENUE LOTS.

51480 E A Jones—In Broadway and Weston ave lots, lot 4, blk A.. 70
51487 Annie L Ferris—In Broadway and Telegraph ave lots, lot 12, blk B 4 34
51489 Elizabeth Lesser—In Broadway and Telegraph ave lots, lot 6, blk D, and imps.... 6 97
51494 E E Haft—In Broadway and Telegraph ave lots, e 16 8-12 ft of lot 7, blk D.... 2 03
51534 E E Haft—In Broadway and Telegraph ave lots, lot 8, blk D, and imps 6 65

OAKLAND RAILROAD HOMESTEAD.

51543 Francis M Bryant—In Oakland Railroad Hd, lots 10 and 12, and imps 2 28
51550 Frank H Titus—In Oakland Railroad Hd, lot 20.... 2 05
51560 M Jordan and M Kane—In Oakland Railroad Hd, lot 33... 1 23

WESTON TRACT.

51564 Celestia Nixon and J N Roach—In Weston Tract, re-subdivision, lots 1 and 2, blk A.... 55
51566 R Davidson—Mortgagee's interest in Weston Tract, re-subdivision, lots 1 and 2, blk A.... 6 35
51570 Nettie Harrison—In Weston Tract, re-subdivision, lot 5 and s ½ of lot 6, blk A, and imps.... 2 64
51572 R J Beeby—In Weston Tract, re-subdivision, n ½ of lot 6, blk A 2 05
51582 Cary Howard—In Weston Tract, lots 1 and 2, blk F.... 2 81
51585 Cary Howard—In Weston Tract, lots 8 and 12, blk F.... 2 81
51586 F F Weston—In Weston Tract, lots 9, 10 and 11, blk F.... 7 42
51587 F F Weston—In Weston Tract, lots 1, 2, 3, and 5, blk G.... 9 70
51592 F F Weston—In Weston Tract, lots 11, 17 and 19, blk G.... 7 42
51598 Nellie O Abbott—Mortgagee's interest in Weston Tract, lot 1, blk H.... 1 77
51605 F F Weston—In Weston Tract, lot 8, blk H.... 3 24
51614 Cary Howard—In Weston Tract, lot 20, blk H.... 3 24
51615 Cary Howard—In Weston Tract, lots 22 and 24, blk H.... 5 93

BROADWAY & TELEGRAPH AVE PARK TRACT.

51647 F G Weston—In Broadway & Telegraph Ave Park Tract, lot 5, blk B, imps and pers prop 2 96
51665 Cary Howard—Mortgagee's interest in Broadway & Telegraph Ave Park Tract, s ½ of lot 24 and all of lot 25, blk B, and imps 3 07
51670 L B Grove—In Broadway & Telegraph Ave Park Tract, e 20 ft of lot 2 and w 7 ft of lot 3, blk C, and imps.... 1 85
51675 Joseph Vignier—In Broadway & Telegraph Ave Park Tract, lot 12, blk C.... 2 41
51700 Cary Howard—In Broadway & Telegraph Ave Park Tract, lot 24, blk D.... 2 43
51721 W Muller—Mortgagee's interest in Broadway & Telegraph Ave Park Tract, lots 10 and 11, blk E, and imps.... 3 42
51722 John Sullivan—In Broadway & Telegraph Ave Park Tract, lots 12 and 13, blk E.... 2 30

LINDEN HOMESTEAD.

51761 John Eagan—In Linden Homestead, lot 10.... 3 58
51849 E A Jones—In plot 13, pce of ld beg at the sw cor of Broadway and Vernon sts, th s 100 ft by 150 ft w, por of lot 12.... 63
51853 E A Jones—In plot 13, pce of ld beg at the intersection of center line of Vernon st with w line of Broadway st, th n 100 ft by 144 ft w, por lot 13.... 70
51863 Lucy E Robbins—In plot 13, pce of ld beg at a point on the w l of Broadway st, 175 ft n fm Vernon st, th n 58 4-12 ft by 300 ft w, por of lot 13, and imps.. 10 92

SEXTON TRACT.

51873 Nellie E Barter—In Sexton Tract, sub of plot 13, pce of ld beg at a point on the n l of Linden lane, 84 ft w fm Diamond st, th n 140 ft, w 26 ft, s 46 6-12 ft, e about 26 ft to beg. 1 40

LOCKSLEY SQUARE.

51984 Z T Gilpin—Mortgagee's interest in Locksley Square, s 75 ft of lots 1 and 2, and all of lot 31.... 7 81
52027 C Hosmer—Mortgagee's interest in Locksley Square, lot 35.. 2 71

VERNON PARK.

52078 Mary Saar—In Vernon Park, re-subdivision of blocks A and B, lot 25, blk B, imps and pers prop 2 13
52104 J L Rosencrantz—In Vernon Park, s 100 ft of lot 3, blk E.. 8 17
52144 Jacob Berts—In Verno Park, Lull's subdivision, n 27 6-12 ft lot 12, blk K.... 1 65
52144 Jacob Berts—In Vernon Park, Lull's subdivision, n 27 6-12 ft of lot 25, blk K.... 1 65
52149 J K Wilson—Mortgagee's interest in Vernon Park, Lull's subdivision, lots 33 to 46 inc and lots 55 to 64 inc, Blk K . 14 40
52150 Jno R Regan—In Vernon Park, Lull's subdivision, n 38 9-12 ft of lot 47 and n 38 9-12 ft of lot 54, blk K.... 2 12
52151 J K Wilson—Mortgagee's interest in Vernon Park, Lull's subdivision, n 38 9-12 ft of lot 47 and n 38 9-12 ft of lot 54, blk K.... 1 24
52152 J K Wilson—Mortgagee's interest in Vernon Park, Lull's subdivision, n 38 9-12 ft of lot 47 and n 38 9-12 ft of lot 54, blk K.... 1 24
52160 H C Morris—Mortgagee's interest in Vernon Park, lot 7, blk L.... 7 81
52174 Annie Vredenbaugh—In Vernon Park, lots 1, 2, 3, 6, 7, 8, blk Q, and imps.... 31 39

BROADWAY VILLA TRACT.

52216 Fannie C Baker—Mortgagee's interest in Broadway Villa Tract, lot 1.... 2 17
Maggie E Taylor—In Broadway Villa Tract, lots 24 and 25.... 1 55

BROADWAY TERRACE.

The McCarthy Company—In Broadway Terrace, lots 61 to 64 inc, blk A.... 1 61
The McCarthy Company—In Broadway Terrace, lots 65 to 68 inc, blk A.... 1 61
S R Merriam—In Broadway Terrace, lots 69, 70, 73 to 83 inc, blk A.... 30 40
52270 F M Athearn—In Broadway Terrace, lots 5 and 6, blk B.... 5 94
52271 F M Athearn—In Broadway Terrace, lots 7 to 18 inc, blk B 10 85
52272 F M Athearn—In Broadway Terrace, lot 19, blk B.... 5 94
52275 The McCarthy Company—In Broadway Terrace, lot 1, blk C.... 71
52280 N S Jovanovich—In Broadway Terrace, lots 23 and 24, blk C.. 73
The McCarthy Company—In

Terrace, lots 3, 4 and 5, blk E.. 70
52303 Minnie E Crowley—In Broadway Terrace, lots 10 and 11, blk E 5 04
52306 T L Hierlihy—In Broadway Terrace, lots 16 and 17, blk E.... 72
52311 W McCray—In Broadway Terrace, lots 17, 18, 49, 50, blk F... 81
52325 Annie R Lawson—In Broadway Terrace, lots 20 and 23 to 33 inc, blk G 2 20
52326 Annie R Lawson—In Broadway Terrace, lots 21 and 22, blk G 5 94
52335 L S Magginson—In Broadway Terrace, lots 9, 10, 61, 62, blk H 93
52336 J C Anthony—In Broadway Terrace, lots 11 and 60, blk H. 70
52340 The McCarthy Company—In Broadway Terrace, lots 16, 17, 18, 19 and 20, blk H.... 1 16
52344 Jacob Bertz—In Broadway Terrace—Lots 26 and 45, blk H.... 70
52351 Unknown Owners—In Broadway Terrace, lot 46, blk H.... 61
52353 The McCarthy Company—In Broadway Terrace, lots 51, 52, 53, 54, 55, 56, blk H.... 1 17
52356 The McCarthy Company—In Broadway Terrace, lot 63, blk H 65
52361 P Filippine—In Broadway Terrace, lot 7, blk I.... 57
52368 D N Knowles—In Broadway Terrace, lots 20 and 21, blk I.. 3 56
52375 A Hudec—In Broadway Terrace, lots 10, 11, blk J, and imps 2 50
52376 H A Pratt—Mortgagee's interest in Broadway Terrace, lots 15 and 11, blk J, and imps.... 2 32
52379 McCarthy & Magginson—In Broadway Terrace, lot 16, blk J 2 06
52382 Wm J Moffatt—In Broadway Terrace, lots 24 and 25, blk J.. 3 56
52386 E W French—In Broadway Terrace, lot 28, blk J.... 1 23

BATCHELDER TRACT.

52411 Christian Johnson—In Batchelder Tract, lot 27, imps and pers prop 2 13

WHITE TRACT.

52424 J T Fowler—In White Tract, pce of ld beg at a point on the e l of College ave 69 14-100 ft s fm Florida st, th s 87 7¾-12 ft, e 310 92-100 ft, n 73 5¾-12 ft, w 379 7½-12 ft to beg, por of lot 20, and imps ... 41 97
52434 J T Fowler—Pers prop.... 3 78
52448 F Delger—Mortgagee's interest in plot 33, pce of ld bd n by plot 72 and 73, e and s by Rock Ridge and w by Vernon Park (except therefrom ld assessed to Contra Costa Water Co) contg 26 81-100 acres.. 82 40

THERMAL HILL TRACT.

52484 Isabella T Hadley—In Thermal Hill Tract, n 29 ft of lot 7 and s 15 ft of lot 8, blk A, imps and pers prop.... 2 41
52511 Amanda J Hill—In Thermal Hill Tract, lot 43, blk H, imps and pers prop.... 2 41
52521 Citizens' Building and Loan Assn—Mortgagee's interest in Thermal Hill Tract, lot 16, blk K, and imps.... 16 81
52535 P Fugel—In Thermal Hill Tract, n 20 ft of lot 27 and all of lot 28, blk L, and imps.... 1 27

HOWE TRACT.

52555 P W Riordan—In Howe Tract, pce of ld beg at intersection of w l of Howe st with n l of Howe Tract, th s 50 ft by 125 ft w 5 01
52556 J Jacoby—In Howe Tract, lots 2 and 7, blk 2.... 15 00
52575 M C Parkinson—In Howe Tract, lot 1, blk 7, and imps.. 2 22
52587 Bruce McGregor—In Howe Tract, s 50 ft of lot 4, blk 8, and imps 2 82
52587 Bruce McGregor—Pers prop.... 4 32
52608 Joseph L Hall—In Howe Tract, lot 51, blk 10 .... 4 56
52609 Anna M Gustafson—In Howe Tract, lot 52, blk 10.. 4 11

HITCHCOCK PROPERTY.

52632 Phoebe T Watkins and Henry C Pitney—In Hitchcock property, por lying n of city bdy line of lots 10 and 12, blk 10.... 5 84
52633 W W Blow—In Hitchcock property, por n of city bdy line of lot 13, blk 10 58
52649 M T and S L Cole—In Hitchcock property, that por of the Hitchcock tract lying n of the n bdy line of the city of Oakland and e of Richmond ave, contg 1 acre 1 51

KELLER'S ROSE PARK.

52661 P J Keller—In Keller's Rose Park lots 1 to 3 and 8 to 19 inc 20 76
52669 P J Keller—In Keller's Rose Park, tract of ld bd ne by ld of J R Spring, se by Linda Vista, sw by Rose ave, and nw by Piedmont ave, contg about 2 75-100 acres and imps.. 28 97
52669 P J Keller—Pers prop 2 41

PIEDMONT VILLA TRACT.

52692 E Holman—Mortgagee's interest in Piedmont Villa Tract, lots 33 and 34 .... 2 30
52701 J D Weeslander—In Piedmont Villa Tract, lots 47 and 48, and imps 1 10
52708 J A and A R Shupe—In Piedmont Villa Tract, lot 55.... 1 03
51715 A J Smithson—In Piedmont Villa Tract, lots 61 and 62, and imps 8 20

LINDA VISTA TERRACE.

52758 E Chope—In Linda Vista Terrace, ne 70 ft of lot 7, blk C.. 16 07
52778 Annie E Bushell—In Linda Vista Terrace, lot 6, blk E.... 3 37
52792 W F Lewis—In Linda Vista Terrace, lot 9, blk F, and imps 4 39
52807 F H Bangs—In Linda Vista Terrace, por n of city line of lot 8, blk G 7 06
52816 F L Adams—In Linda Vista Terrace, por n of city line of lots 16, 17, blk G 98

STANFORD TRACT.

52821 M M Mott—In Stanford Tract, lots 12, 13, 14 and por n of n boundary line of city of lot 11, blk E 1 80

FAIRVIEW TRACT.

52843 W J Dingee—Mortgagee's interest in Fairview Tract (amended map), pce of ld beg at the e cor of Sunnyside ave and Piedmont Cable R R, th e 15 ft by 348 ft s, por of blk B.... 3 34
52847 C D and H A O'Gara—In Fairview Tract (amended map), lots 4, 7, blk C, and imps.... 5 94
52848 E Gruggel—In Fairview Tract (amended map), lots 8, 9, 10, blk C, and imps 2 36
52848 E Gruggel—Pers prop 4 82
52849 W M Watson et al—Mortgagee's interest in lots 8, 9, 10, blk C 17 76
52860 Patrick Hewers—In Fairview Tract (amended map), lot 20, blk D 4 18
52860 E Gruggel—In Fairview Tract (amended map), lots 23, blk D 87
W M Watson et al—Mort

mont Cable Tract (revised), lots 30 and 31 .... 11 80
52894 J A Fritz—In Piedmont Cable Tract (revised), lots 59 and 60, and imps 7 75
52894 J A Fritz—In Piedmont Cable Tract (revised), lots 61, 62.... 5 94
52894 J A Fritz—In Piedmont Cable Tract (revised), lots 65, 66.... 5 94

BOWMAN TRACT.

52901 Francis C Meyers—In Bowman Tract, tract of ld bd n by n line Bowman Tract, e by ld of L A Merriman, s by ld of Mutual Investment Union, w by Montecito ave, por lot 8, imps and pers prop 2 42

BOWIE TRACT.

52997 Wm J Kyle—In Bowie Tract, e 20 ft of lot 26 .... 1 59
52997 Wm J Kyle—In Bowie Tract, lot 27 .... 1 76

GLEN ECHO TRACT.

53044 E B Thomson—Mortgagee's interest in Glen Echo Tract, tct of ld bd n by ld of K G Easton and D and V Walde, e by A G Anderson, s by E K Flint and L L Hunt, w by Cemetery Creek, contg 2 81-100 acres.... 19 91
53067 E B Thomson—Mortgagee's interest tract of ld bd n by Echo ave, e by ld of D and V Walde, s by ld of Mrs A B Hunt, w by Cemetery Creek, contg 1 06-12 acres 10 42
53063 S F Morrill—In Glen Echo Tract (map No. 2) sub of lots 2, 3, 4, 42, lots 4, 5, 6.... 83
53064 Ellen Hussey—Mortgagee's interest in Glen Echo Tract, map No. 2 (sub of lots 2, 3, 4, 42)) lots 4, 5, 6.... 5 49
53123 R H Parkinson—Mortgagee's interest in Glen Echo Tract, map No. 2 (sub of lots 2, 3, 4, 42) lot G 4 64
53184 E D Peixotto—In Glen Echo Tract, map No. 2 (sub of lot 17), lot 9, and imps 3 66
53196 D C Clark—In Glen Echo Tract, map No. 3 (sub of lot 16), e ½ of lot 3, and imps 3 57
53214 W R Dangerfield—In Glen Echo Tract, map No. 3 (sub of lot 28), lot 2 .... 4 14
53218 Standard Building and Loan Assn—Mortgagee's interest in Glen Echo Tract, map No. 3 (sub of lot 28), lot 8.... 4 83
53232 J O Blanchard—In Glen Echo Tract, map No. 3 (sub of lot 36), lot 1 .... 5 03
53299 Francis C Meyers—In Plot 17, pce of ld beg at a point on the w l of Hillside ave (extended n) 26 76-100 ft n from line dividing the Bowman Tract from Plot 17, th n along said line of Hillside ave 23 70-100 ft by 635 30-100 ft w.... 9 55

TERMINAL TRACT.

53331 Mary E Celland—In Terminal Tract, lot 10, blk A.... 4 83
53336 E A Heron—In Terminal Tract, lot 12, blk B.... 1 16
53340 C W Dearborn—In Terminal Tract, lot 10, blk B.... 18 64

PIEDMONT TRACT.

53369 John Williams—In Piedmont Tract, lot 23 .... 2 22
53373 S F Morrill—In Piedmont Tract, lots 25, 27, 29.... 3 89
53402 Pauline Dennery—In Piedmont Tract, lot 56 .... 3 01

PIEDMONT PARK.

53415 F M Smith—In Piedmont Park, por bet Spring ave and creek of lots 3, 4, blk C.... 5 04
53433 Nancy Randall—In Piedmont Park (revised map), lot 10, blk F, and imps 167 29
53433 Nancy Randall—Pers prop 48 38
53439 James Moffitt—In Piedmont Park, lot 2, blk G.... 22 46
53439 James Moffitt—In Piedmont Park, lot 4, blk G.... 18 64
53439 James Moffitt—In Piedmont Park, lots 6, 7, 8, blk G.... 73 01
53441 E J Le Breton—Mortgagee's interest in Piedmont Park, lot 5, blk G 11 39
53450 Edward A Jones—In Piedmont Park, lot 15, blk G, and imps. 2 76

CROCKER TRACT.

53504 James Moffitt—In Crocker Tract, tract of land bd n by Terre Bonne ave, e by lots 7 to 10, inc, Crocker Tract, s by lots 1 to 4 incl, same tract, w by Highland ave (being 420 ft by 518 62-100 ft) contg 5 acres 73 01
53506 Andrew W Rose—In Plot 29 and Tract A in Mountain and Hill Lands, tract of land bd n and w by county road No. 1109, e by ld of W J Dingee and ld of Land & Loan Co., s by Piedmont Park and Bowman Tract, being portion of plot 29, and tract A, Mountain and Hill Lands, contg 90 63-100 acres, and imps 369 21
53522 Otis L Coffin—In Plot 30, tract of land bd n by lds of W P Todd and Plot D, Mountain and Hill Lands, e by Plot B, Mountain and Hill Lands, s by Mary E H Gwin, w by ld of Wm P Todd, contg 40 acres 38 48

MOUNTAIN AND HILL LANDS.

53543 Otis L Coffin—In Mountain and Hill Lands, tract B in undivided Mountain and Hill Lands, entire Plot B, contg 228 19-100 acres and imps....110 38
53553 F Delger—Mortgagee's interest in undivided Mountain and Hill Lands, entire Plot G....102 38
53570 Mary A Tuohy—In undivided Mountain and Hill Lands, entire Plots P and Q, contg 120 97-100 acres, and imps.... 31 51

TUOHY'S SECOND ADDITION.

53576 Josepha Martens—Mortgagee's interest in Tuohy's Second Addition, lots 1, 3, blk E.... 4 43
53579 Mary A Tuohy—In Tuohy's Second Addition, lots 5, 6, blk E 2 73
53581 Mary A Tuohy—In Tuohy's Second Addition, lots 1 to 28 inc, blk F 36 34
53582 Mary A Tuohy—In Tuohy's Second Addition, lots 1 to 19 inc, blk G 27 20
53583 Mary A Tuohy—In Tuohy's Second Addition, lots 1 to 19 inc, blk H.... 27 19
53584 Mary A Tuohy—In Tuohy's Second Addition, lots 1 to 9 inc, blk I 13 40

PERALTA PARK.

53621 J Thrum—In Peralta Park, sub lots 19, 20, 21, 31, lot 1.... 2 46
53621 W O Brown—In Peralta Park, sub lots 19, 20, 21, 31, lots 16, 17 and 18 77
53635 M A Strellinger—Mortgagee's interest in Peralta Park, sub lots 19, 20, 21, 31, lot 20.... 2 46
53636 M A Strellinger—In Peralta Park, sub lots 19, 20, 21, 31, lot 21 .... 2 46
53639 M A Strellinger—Mortgagee's interest in Peralta Park sub of lots 19, 20, 21, 31, lot 23 .... 2 46
53645 Chas Grass—In Peralta Park, sub lots 19, 20, 21, 31, lot 75

s by Cordornices Creek, w by lots 50 to 56 inc, Peralta Park, sub of lots 19 to 21 inc and 23 to 32 inc 3 44
53665 C Grass—In Peralta Park, sub lots 19, 20, 21, 31, lot 106.... 2 46
53666 J J Rauer—In Peralta Park, sub lots 19, 20, 21, 31, lots 107, 108, 109 .... 2 66
53670 J J Rauer—In Peralta Park, sub lots 19, 20, 21, 31, lots 123, 128 .... 1 94
53670 J J Rauer—In Peralta Park sub lots 19, 20, 21, 31, lots 129, 130, 131.... 2 66
53670 J J Rauer—In Peralta Park, sub lots 19, 20, 21, 31, lot 132.... 1 23
53670 J J Rauer—In Peralta Park, sub lots 19, 20, 21, 31, lots 138, 139 .... 1 94
53671 Geo Dalker—In Peralta Park, sub lots 19, 20, 21, 31, lots 124 to 127 inc 3 36
53674 Chas Grass—In Peralta Park, sub lots 19, 20, 21, 31, lots 144 to 147, 150, 151.... 98
53680 Marguerite Loritz—In Peralta Park, sub lots 19, 20, 21, 31, lot 166 .... 2 46
53681 M A Strellinger—In Peralta Park, sub lots 19, 20, 21, 31, lot 167 .... 2 46
53682 W O Brown—In Peralta Park, sub lots 19, 20, 21, 31, lot 168.. 2 46
53683 Chas Grass—In Peralta Park, sub lots 19, 20, 21, 31, lots 169 to 176 inc, 181 to 186 inc.... 1 88

CHRISTIANIA TRACT.

53697 L G Young—Mortgagee's interest in Christiania Tract, lots 8, 9, blk E.... 3 45
53701 The McCarthy Company—Mortgagee's interest in Christiania Tract, lot 13, blk E 1 49
53705 Z T Landes—In Christiania Tract, lots 18 to 24 inc and lots 37, 38, blk E.... 1 14
53706 L G Young—Mortgagee's interest in Christiania Tract, lots 18 to 24 inc and lots 37, 38, blk E.... 13 13
53708 J O Reis—Mortgagee's interest in Christiania Tract, lots 25, 26, 27, blk E 2 04
43709 Florence M Athearn—In Christiania Tract, lot 28, blk E.... 1 04
53715 J O Reis—Mortgagee's interest in Christiania Tract, lots 39, 40, blk E 1 53
53723 W C Williams—In Christiania Tract, lots 11, 13, blk F.... 63
53724 J L Luckenbach—Mortgagee's interest in Christiania Tract, lots 11, 12, blk F.... 3 31
53728 Florence M Athearn—In Christiania Tract, lots 20, 21, 22, blk F.... 4 89
53731 Z T Landes—In Christiania Tract, lot 27, blk F.... 56
53732 L G Young—Mortgagee's interest in Christiania Tract, lot 27, blk F 1 91
53734 J O Reis—Mortgagee's interest in Christiania Tract, lots 28, 29, 30, blk F 2 04
53740 J S Luckenbach—Mortgagee's interest in Christiania Tract, lots 38 to 41 inc, blk F 6 11
53745 J S Luckenbach—Mortgagee's interest in Christiania Tract, lots 48, 49, blk F 3 30
53746 E O'Neill—In Christiania Tract, lot 50, blk F.... 1 04
53748 E W Woodward—In Christiania Tract, lots 52, 53, blk F 3 46
53751 C F Wormwood—In Christiania Tract, lots 58, 59, 60, blk F 2 11
53752 Z T Landes—In Christiania Tract, lots 61, 62, blk F.... 61
53753 L G Young—Mortgagee's interest in Christiania Tract, lots 61, 62, blk F.... 3 30
53758 C F Wormwood—In Christiania Tract, lots 74, 75, 76, blk F.... 2 11
53761 Maggie J Loudon—In Christiania Tract, lots 79, 80.... 3 46
53763 J O Reis—Mortgagee's interest in Christiania Tract, lots 81, 82, blk F 1 53
53764 Jane Anderson—In Christiania Tract, lots 83 to 86 inc, blk F, and imps 9 34

WHITE AND DRIVER TRACT.

53767 Robert Burchard—In White & Driver Tract, tract of land bd n by ld of Gill, e by ld of Kerwood, s by Cordornices creek, w by right of way of N R R Co, por of plot A, contg 2 296-1000 acres, and imps.... 7 68

EDEN TOWNSHIP.

A.

54034 Jos F Almeida—In Haywards Park Hd Union, lot 16, blk 18, and imps.... 1 98
54044 Alameda Sugar Co (a corporation)—Tract of land bounded n by Co road, e by C P R R, s and w by ld of Ferd Reis, contg 7 45-100 acres.... 5 88

B.

54055 William Brown—Se ¼ of sec 32, 1 s, 2 w, contg 160 acres and imps.... 9 81
54055 William Brown—s portion of ne ¼ of sec 32, 1 s, 2 w, contg 20 acres 1 94
54084 David C Braid Jr—Possession of s por of ne ¼ sec 31, 1 s, 2 w, contg 30 acres, and imps.... 10 00
54084 David C Braid Jr—Pers prop.. 4 15
54126 The T F Gray Co—Mortgagee's interest in Haywards Park Union Hd, lot 12, blk 3. 3 10

C.

54142 H Clausen—Mortgagee's interest, tract of land bounded n by ld of Clausen, e by 11 ft road, s by Kelly st, w by ld of Clausen, contg 2 acres.... 5 43
54150 Margt Richter—Mortgagee's interest, tract of land bounded n by Cemetery ave, e and s by ld of Schwall, w by ld of W H Green, 30-100 of an acre.. 1 74
54156 Jane Birdsall—Mortgagee's interest in w ½ of nw ¼ sec 5, 4 s, 2 w, 80 acres; also se ¼ of ne ¼ and ne ¼ of se ¼ sec 6, 4 s, 2 w, contg 80 acres.... 11 97
54189 John Chisholm, estate of—In tide land survey No 102, por of sec 23, 3 s, 3 w, contg 50 acres.... 5 23
54204 Anna Leibe—Mortgagee's interest in a tract of land bounded n by ld of Dutra, e by ld of LeRoy, s by ld of Antone J Vierra, w by Co road, contg 7 33-100 acres.... 6 54

D.

54301 Riley Drennan—w ½ of ne ¼ sec 28, 3 s, 1 w, contg 80 acres and imps.... 10 40
54301 Riley Drennan—Pers prop.... 4 28

F.

54306 Lucie E Forden—Tract of ld bounded n by ld of Strobridge, e by ld of Bullock, s by Kimball ave, w by ld of Crowell, contg 1 acre, imps and pers prop.... 2 35

G.

54381 Manuel Gracier—Tract of ld bounded n b ld of Ferreira, e by ld of O'Neill, s by 2d ave, w by ld of Roderigues, contg 1 acre and imps.... 5 67
54399 Francisco Garcia—Tract of ld bounded n by ld of Meek, e by R R ave, s by Co road, w by ld of Jessup, contg 26 acres and imps.... 2 30

H.

225 acres and imps.... 24 04
54544 Ella C Hamilton—Tract of ld bounded n by ld of P Hill, e and s by ld of Leidell, w by Co road, contg 10 287-1000 acres, and imps.... 40 90

J.

54566 Thomas Johnson—Possession of s portion of nw ¼ of sec 33, 1 s, 2 w, contg 15 acres and imps.... 6 09
54566 Thomas Johnson—Pers prop... 5 97
54569 Niels P Jessen—Tract of land bounded n by ld of Mortensen et al, e by ld of Nelson, s by ld of Hografe, w by Cull Canon road, contg 173 acres, and imps.... 10 87
54574 Frank Jaynes—In Haywards Park Union Hd, lot 10, blk 4.. 2 23
54596 D Dicaes—Mortgagee's interest in Haywards Park Union Hd, lot 10, blk 16.... 4 59

K.

54617 M Kitzmiller—In Haywards Park Union Homestead, front 112½ ft of lot 7, blk 16.... 1 04

L.

54642 John F Lewis—Possession of sw por of ne ¼ of sec 1, 2 s, 2 w, contg 70 acres.... 9 12
54687 Alex Warne—Mortgagee's interest in se ¼ and n ½ of sw ¼ sec 5, 4 s, 2 w, contg 240 acres.... 3 56
54689 Margaret Luther—Tract of ld bounded n by ld of J Dobbel, e by ld of J Dobbel, s by Castro land grant, w by ld of J Dobbel, contg 5 acres.... 2 23
54691 Emma L Lake and Katy Thompson—Tract of ld bounded n by Cemetery ave, e by ld of Bill and Schwall, s by Sulphur creek, w by ld of Sandrup, contg 10 acres and imps.... 1 91
54692 J H Fell—Mortgagee's interest in tract of ld bounded n by Cemetery ave, e by ld of Bill and Schwall, s by Sulphur creek, w by ld of Sandrup, 10 acres.... 23 83
54737 A L Barrelias—Mortgagee's interest in w ½ of ne ¼ sec 33, 2 s, 1 w, contg 80 acres 16 57

M.

54742 Ramon Marillo—Tract of land bounded n and e by ld of M Garrigan, s and w by ld of Le Roy, 50-100 of an acre, and imps.... 3 28
54745 Manuel F Martin—Tract of ld bounded n by San Lorenzo creek, e by ld of Nunes, s by Kelly st, w by ld of Cardosa, contg 19 97-100 acres, imps and pers prop 5 53
54770 Benj F Maloon—Tract of ld bounded n by ld of J Martin, e by Crow Canon road, s by land of B Maloon, w by ld of N P Jessen, contg 57 acres.. 7 66
54771 C H Maloon—Tract of land bounded n by ld of B F Maloon, e by Crow Canon road, s by ld of B F Maloon, w by ld N P Jessen, contg 18 59-100 acres, and imps.... 83
54778 B Maloon—Tract of land bounded n by ld of C H Maloon, e by Crow Canon road, s by ld of H Schreiber, w by ld of N P Nissen, contg 18 58-100 acres and imps 8 28
54796 Lizzie Mills—Tract of ld bounded n by ld of Souza, e by ld of E A Haines, s by ld of Nissen, w by ld of Reu et al contg 25 22-100 acres, and imps 7 09
54797 M de V Manzebo—Mortgagee's interest in tract of ld bounded n by ld of Souza, e by ld of E A Haines, s by ld of Nissen, w by ld of Reu et al, contg 25 22-100 acres.... 12 44
54823 Elizabeth A Montgomery—In Laurel Farm, lots 20 and 21, contg 22 42-100 acres 10 63
54831 James McCoy—Possession of s ½ of sw ¼ and n ¼ of sw ¼ of se ¼ of sec 9, 2 s, 2 w, contg 160 acres, and imps.... 16 46
54831 James McCoy—Nw ¼ of sw ¼ of sec 9, 2 s, 2 w, contg 40 acres....2 65
54832 James McGarahan—Tract of ld bounded n by Ward ave, e by ld of Gilmore, s by Joaquin ave, w by Grant ave contg 12 acres and imps.... 14 74
54832 James McGarahan—Pers prop.. 1 77
54875 Mrs Rose O'Neill—Tract of ld bounded n by ld of Nor et al, e bd ld of Fugel, se by 2d avenue, w by ld of A A Secor, contg 32 55-100 acres and imps 15 55

P.

54953 Charles Prowse—In Ashland, Tract of land bounded n by ld of Jos Caton, e by Ashland st, s by ld of M Furtado, w by ld of J L Shiman, contg ¾ of an acre.... 2 65
54953 Charles Prowse—In Ashland, Tract of land bounded n by ld B M Cordoza, e by Ashland st, s by J de Vicente, w by ld of J L Shiman, contg ¾ of an acre.... 2 65
54963 Jose V Pacheco—Tract of land bounded n by ld of Nebos, e by ld of Hauschildt, s by Reservoir road, w by ld of Meek, contg 10 acres and imps. 3 78

R.

55007 Jesse Rickard—Possession of se ¼ of sec 34, 1 s, 2 w, contg 160 acres and imps.... 1 89
55030 Hannah Rogers and Manuel S Cambra—Possession of that por lying n of San Leandro creek, of e ½ of sw ¼ of sec 31, 1 s, 2 w, contg 24 acres, and imps.... 4 38
55042 Antone Rose and Joao S Botelho Tract of ld bounded n by ld of Windfeldt, e by ld of Boysen, s by ld of Dias, w by Ward creek, contg 19 17-100 acres, and imps.... 22 08
55054 Nellie E Reed—Tract of land bounded n by ld of E H Gansberger et al, e by Co road and ld of Cameron, s by ld of Dopman et al and Co road, w by ld of M C Bettancourt, contg 55 11-100 acres; also tract of land bounded n by Robert's Landing road, e by ld of Steiter, s by San Lorenzo creek, w by ld of S Huff, contg 5 72-100 acres.... 16 40
55055 Home Savings Bank—Mortgagee's interest, tract of land bounded n by ld of E H Gansberger et al, e by Co road and ld of A D Cameron, s by ld of Dopman and Co road, w by ld of M C Bettancourt, contg 55 11-100 acres; also tract of land bounded n by Roberts' Landing road, e by ld of Steiter, s by San Lorenzo creek, w by ld of S Huff, contg 5 72-100 acres.... 16 38
55060 F Schultz—Tract of land bounded n by Co road, e and s by ld of Hansen, w by ld of P Hobner, contg 2 acres, and imps 6 45
55060 F Schultz—Pers prop.... 1 33
55096 Frank Sebry—Possession of fractl nw ¼, sec 31, 1 s, 2 w, contg 100 acres, and imps.... 3 36
55122 Mrs Jane Seanon—Lot 12 in sec 30, 2 s, 3 w, contg 5½ acres.... 3 98
55168 Hans J Skow—Tract of land bounded n and e by ld of P C Meller, s by East st, w by ld of Wethers, contg 2, 63-100

55235 A L Poeger—Mortgagee's interest tract of land bounded n by ld of C S King, e by Co road and Ashland ave, s by ld of Silva, w by ld of J L Shiman, contg 89-100 of an acre... 1 95

T.

55244 Peter C Thorp—Possession of a portion of sw ¼ of sec 35, 1 s, 2 w, contg 130 acres, and imps. 4 87
55244 Peter C Thorp—Pers prop.... 5 96
55257 Mary L Maxwell—Mortgagee's interest in Laurel Farm, lot 15 and portion of lot 14, contg 13 374-1000 acres.... 3 95

W.

55309 Mrs Mary A Wandesforde—Tract of land bounded n by ld of Strobridge, e by ld of Crowell, s by Co road, w by Bridge st, contg 6 acres, and imps 18 08
55317 John Wenglein—In Knox Tract, lot 5, blk K.... 1 87
55323 William Witt—Tract of land bounded n and e by ld of A Lewis, s by Co road, w by ld of Wm Roberts, contg 4 acres, imps and pers prop.... 3 34

MURRAY TOWNSHIP.

A.

55759 Albino Andrade—In Batchelder Tract, tract of land bounded n by C P Railroad, e by S L and Imp Co, s by ld of Hadsell, w by ld of Buttner, contg 2.72 acres, and imps 6 68
55759 Albino Andrade—Pers prop.... 2 34
55762 Harry A Abbott—In Batchelder Rancho, lots 47 and 48, and imps 3 94
55762 Harry A Abbott—Pers prop.... 3 78
55784 Francisco Altamarano—In Rancho El Valle de San Jose, tract of land bounded n by ld of M Altamarano, e by ld of Greenbaum, s by Olivina ave, w by ld of M Altamarano, contg 1 acre, and imps.. 1 41
55793 Estate of Francisco Alviso—N ½ of sw ¼ and n ½ of se ¼, sec 10, 4 s, 3 e, contg 160 acres, and imps.... 1 89
55808 Jos E Gordan—Mortgagee's interest in e ½ of ne ¼ of sec 23, 4 s, 3 e, contg 80 acres.... 7 45

B.

55817 Estate of Abelino Bernal—In Rancho El Valle de San Jose, por plot 48, tract of land bounded n by plots 43 and 47, e by Co road and w by plot 49, except por assessed to P Kolb, contg 233 acres, and imps 75 68
55823 Jos Bille—N ½ of se ¼ and n ½ of sw ¼, sec 8, 5 s, 2 e, contg 160 acres 96
55826 Estate of Altagracia Bernal—In Rancho El Valle de San Jose, por plot 38. 1st, lot 1—tract of land bounded n by ld of Van Gordan, e by lot 2, s by Co road, w by ld A Bernal, contg 635 acres. 2nd, lot 2—Tract of land bounded n by lot 3, e by Co road, s by Co road, w by lot 1, contg 635 acres, and imps. 3rd, lot 3—Tract of land bounded n by ld of Harris, e by Co road, s by lot 2, w by ld of Van Gorden, contg 250 acres.... 106 12
55826 Estate of Altagracia Bernal—Pers prop 12 87
55828 A Bruenn—In Rancho El Valle de San Jose, in sec 13, 4 s, 1 e, lots 1 to 4, contg 110 acres, and imps 10 63
55829 A H Bernal—In Rancho El Valle de San Jose, tract of land bounded n by ld of Pleasanton Hop Co, e by ld of Nevis, s by Co road, w by ld of E Chabot, contg 153 acres, and imps 24 18
55830 Oakland Bank of Savings—Mortgagee's interest tract of land bounded n by ld of Pleasanton Hop Co, e by ld of Nevis, s by Co road, w by ld of E Chabot, contg 153 acres 147 25
55837 Soren A Block—Por of se ¼ sec 26, 2 s, 1 e, contg 8 52-100 acres, and imps 3 17
55840 Philip S Bates—W ½ of e ½ of sw ¼ of ne ¼ sec 28, 4 s, 2 e, contg 10 acres.... 2 03
55841 Al Baker—In Rancho El Valle de San Jose, por plot 4, e ½ of lot 15, contg 15 acres, and imps 6 87
55855 F F Baldwin—W ½ of nw ¼, ne ¼ of nw ¼ and nw ¼ of ne ¼, sec 20, 5 s, 4 e, contg 160 acres. 9 19
55860 M Casey—Mortgagee's interest in e ½ of ne ¼, sec 28, 2 s, 2 e, w ½ of nw ¼, sec 27, 2 s, 2 e, n ½ of sw ¼, sec 34, 2 s, 2 e, s ½ of sw ¼ of sw ¼, sec 27, 2 s, 2 e, nw ¼, sec 34, 2 s, 2 e . 10 88
55870 Danl Bagley—W ½ of sw ¼ and w ½ of se ¼, sec 8, 5 s, 3 e, contg 160 acres.... 6 64
55890 Jesse Bowles—In Rancho El Valle de San Jose, tract of land bounded n by ld of Bowles, e by same, s by ld of Hume, w by Co road, contg 4 acres 2 88
55894 Flora A Ribo—Sec 36, 3 s, 3 e, contg 640 acres.... 35 24
55917 Alice Baxter—Mortgagee's interest in Rancho Las Positas, tract of land bounded n by ld of Taylor, e by ld of Aurrecochoe, s by ld of Taylor, w by ld of Emart, contg 37 acres 4 53
55919 Lillian I Berger—Sw ¼ of fractl sw ¼, sec 18, 4 s, 3 e, contg 23 acres, and imps.... 9 72
55923 Estate of Margt W Budworth, undivided ½ int in se ¼, sec 30, 3 s, 3 e, contg 80 acres 21 34
55967 Philip Heeb—Mortgagee's interest in Midway, tract of land bounded n by Co road, e, s and w by ld of Getchell.... 4 89

C.

55968 D C Campbell—Ne ¼, sec 32, 4 s, 3 e, contg 160 acres, and imps 15 11
55972 Wm Crosby—S ½ of sw ¼ and s ½ of se ¼, sec 30, 4 s, 3 e, contg 160 acres.... 6 65
55991 Fidelity Savings and Loan Assn—Mortgagee's interest fractl ne ¼ of ne ¼, sec 19, undivided ¼ int in w ½ sec 21 and e ½ of sec 24, all in 3 s, 2 e, contg 460 acres.... 7 12
55993 A G Chauche—In Rancho El Valle de San Jose, por plots 18 and 19, tract of land bounded n by Co road, e by ld of O B of Savings, s by ld of Hatch et al, w by ld of Bk of Livermore, contg 68 acres, and imps.... 73 [illegible]
55993 A G Chauche—Pers prop....119 [illegible]
56019 M Derendinger—Mortgagee's interest in ne ¼ of ne ¼, sec 9, 3 s, 2 e, contg 40 acres.... 13 [illegible]
56022 Patk Croak—Sw ¼, sec 25, 2 s, 1 e, contg 160 acres, and imps... 40 41
56022 Patk Croak—Pers prop.... 7 [illegible]
56052 R Delme—Mortgagee's interest in a tract of land bounded n by C P R R and Co road, e by ld of Hadsell, s by ld of Wm Day, w by ld of Wm Day.... 14 [illegible]

D.

Valle de San Jose, por plot [illegible], tract of land bd n by ld of Marvin et al, e by ld of Wente, s by ld of P M Ins Co, w by ld of Thomson, contg 281.[illegible] acres, and imps....

F.

56129 M S Figuera—Tract of ld bd n by Co road, e by T J Glynn, s by Ellen Devaney, w by Jno Donlan, por of se ¼ of ne ¼ of sec 3, t 3 s, r 1 w, contg 17 acres, and imps....
56144 Owen Flynn—E ½, sec 28, t 3 s, r 2 e, contg 320 acres and imps, and entire sec 34, t 3 s, r 3 e, contg 640 acres and imps
56144 Owen Flynn—Pers prop....
56161 A L Fuller—In Rancho Las Positas, por plot K, tract of land bd n by Co road, e by Co road, s by ld of Biethen, w by ld of Doty, contg 23 23-100 acres, and imps....
56167 Chris Flannagan—Tract of land bd n and e by ld of Burns, s and w by Co road, and imps
56172 Chas Faber—E ½ of ne ¼, sec 28, t 4 s, r 2 e, contg 80 acres..
56173 A Famarias—Se ¼, sec 34, t 3 s, r 3 e, contg 160 acres....
56173 A Famarias—Pers prop....
56174 C Gurnie—Mortgagee's interest se ¼, sec 34, t 3 s, r 3 e, contg 160 acres ....
56182 B C Fabrique—E ½ of ne ¼, sec 25, t 4 s, r 3 e, contg 80 acres...
56182 Mrs V Furwas—W ½ of w ½, sec 32, t 4 s, r 4 e, contg 160 acres ....

G.

56188 Mrs F F Graham—Se ¼ of sec 12, t 5 s, r 3 e, contg 160 acres..
56189 G Klinger—Mortgagee's interest se ¼, sec 11, t 5 s, r 3 e, contg 160 acres ....
56196 W H Green—In Batchelder Rancho, tract of land bd n by Batchelder Rancho, e by S L & Imp Co, s by ld of Turner, w by Batchelder ave, contg 5 11-12 acres, and imps....
56214 J P Greeley, Estate of—Sw ¼, sec 32, t 2 s, r 3 e, contg 160 acres, and imps....
56219 H and J Griffith and Williams & Jones—Sw ¼ and ne ¼, sec 34, t 3 s, r 3 e, contg 320 acres..
56219 H and J Griffith and Williams & Jones—Nw ¼, sec 34, t 3 s, r 3 e, contg 160 acres....
56234 Virginia A Ginot—E ½ of nw ¼ and nw ¼ of nw ¼, sec 20, t 4 s, r 4 e, contg 120 acres....
56243 Hugh Slicer—Mortgagee's interest in Rancho El Valle de San Jose, in por plot X, contg 26.30 acres ....

H.

56261 A T Hatch—In Rancho Santa Rita, in Oakland Land & Imp Co's sub, lots 11 to 23, contg 120 acres, and imps....
56271 Wm L Hill—In Rancho Santa Rita, amended map, in Oakland Land & Imp Co's sub, lots 39 and 39½, contg 36 acres
56284 A T Hatch and Mrs J R Rherer—In Rancho El Valle de San Jose, por plots 22, 23, 24, tract of land bd n by ld of Oakland Bank of Savings et al, e by Co road, s by ld of Langan, w by ld of Bank of Livermore, contg 242 57-100 acres, and imps....
56284 A T Hatch and Mrs J R Rherer—Pers prop ....
56285 G A Newhall—Mortgagee's interest in Rancho El Valle de San Jose, por plots 22, 23, 24, tract of land bd n by ld of Oakland Bank of Savings et al, e by Co road, s by ld of Langan, w by ld of Bank of Livermore, contg 242 57-100 acres, and imps....
56290 J Churchill et al, Trustees—Mortgagee's interest in Rancho El Valle de San Jose, por plots 22, 23, 24, tract of land bd n by ld of Oakland Bank of Savings et al, e by Co road, s by ld of Langan, w by ld of Bank of Livermore, contg 242 57-100 acres ....
56307 Ricardo Higuera—Tract of land bd n by College ave, e by ld of Murphy, s by ld of Burke, w by ld of Coogan, contg 125 acres ....
56313 G A Newhall—Mortgagee's interest in Rancho Las Positas, por plot J, tract of land bd n by ld of Anspacher Bros., e by ld of Regan, s by Co road, w by Co road, contg 53 77-100 acres
56324 Phoebe J Hall—Nw ¼ of ne ¼, sec 14, t 4 s, r 2 e, contg 40 acres, and imps....
56330 Jno W Hampton—Sw ¼, sec 32, t 4 s, r 3 e, contg 160 acres....
56332 J F Haviland, Est of—In Rancho El Valle de San Jose, tract of land bd n by ld of Smith, e and s by ld of Houston, w by ld of Gier, contg 55 acres, and imps. ....

J.

56338 Jens Jacobsen—Sw ¼ of por sec 6, t 5 s, r 2 e, contg 142 acres, and imps ....
56338 Jens Jacobsen—Se ¼ of sec 5, t 5 s, r 2 e, contg 160 acres, and imps ....
56338 Jens Jacobsen—Pers prop....
56340 Saml E Jackson—In Rancho El Valle de San Jose, por plot 4, property of J A Rose, lot 1, contg 9 39-100 acres, and imps
56341 German Savings & Loan Society—Mortgagee's interest in Rancho El Valle de San Jose, por plot 4, property of J A Rose, lot 1, contg 9 39-100 acres
56349 H Jessen—Por of sw ¼, sec 24, t 3 s, r 2 e, lots 3, 4, contg [illegible] acres ....
56350 John Lewis—Mortgagee's interest por of sw ¼, sec 24, t 3 s, r 2 e, lots 3, 4, contg 14 acres...
56351 Jno Johnstone, Est of—W ½ of nw ¼, nw ¼ of sw ¼ of sec 36, t 2 s, r 2 e, and sw ¼ of sw ¼, sec 25, t 2 s, r 2 e, contg [illegible] acres, and imps....
56358 Wm John—In Southern Addition adj to Livermore, lot 12, blk 74, and imps....
56390 E S Chester—Mortgagee's interest s ½ of nw ¼ and lot [illegible] s ½ of ne ¼, sec 3, t [illegible] r 4 e, contg 98 acres....

K.

56400 Ida C Kelsey—N ½ and [illegible] e ½ of s ½ of nw ¼, sec [illegible] 4 s, 3 e, contg 160 acres....
56408 John Kelln—In Patterson [illegible] 30-100 acres ....

L.

56408 Jno F Lacoste—In Rancho El Valle de San Jose, in [illegible] interest plots 4 and 5, lots 1 [illegible] 7 inc, and imps....
56408 Jno F Lacoste—Pers prop....
56410 Union Trust Co—Mortgagee's interest in Rancho El Valle de San Jose, in [illegible] est plots 4 and 5, lots 1, [illegible] inc ....
56426 Mrs F A Cutler—Mortgagee's interest in Rancho Santa [illegible] in Oakland Land & Imp [illegible] sub, amended map lots [illegible] U, contg 10 acres....
56427 Mrs F A Cutler—Mortgagee's interest in Rancho [illegible] in Oakland Land & [illegible]

and imps 1 30

M.

Jas Maupin—S ½ of sw ¼, sec 4, t 5 s, r 4 e, contg 80 acres.... 4 82
M D Maloney—In Rancho El Valle de San Jose, tract of land bd n by Thiel, e by ld of Weste, s by ld of D Lucca, w by ld of Patterson, contg 12 45-100 acres 57
G H Malich—Ne ¼, sec 30, t 2 s, r 4 e, contg 160 acres, and imps 18 93
E A Moody—Sw ¼ of sec 10, t 5 s, r 2 e, 160 acres.... 4 10
Saml E Knowles—Mortgagee's interest se ¼, sec 28, t 4 s, r 3 e 5 46
Wilson McCuen—In Rancho El Valle de San Jose, tract of land bd n by Co road and ld of Schroeder, e by ld of Nusbaumer, s and w by ld of Felton, contg 29 28-100 acres, and imps 2 77
Amelia McCarthy—Undivided ⅓ of nw ¼, ne ¼, se ¼, sec 32, t 4 s, r 2 e, contg 80 acres.... 2 70

N.

Satria Newell (3-9), Effa J, Carrie A and Blanche E (2-9 each)—Lot 7 and sw ¼ of se ¼, sec 23, t 2 s, r 2 e, contg 80 acres, and imps 16 27
Satria Newell (3-9), Effa J, Carrie A and Blanche E (2-9 each)—Ne ¼, sec 24, t 2 s, r 2 e, contg 160 acres.... 9 83
Hans R Nissen—Ne ¼, sec 7, t 3 s, r 3 e, contg 160 acres, imps and pers prop.... 5 11
Carmin Najar—Sw ¼ of sec 12, t 5 s, r 2 e, contg 160 acres, and imps 13 38
Pauline Nathan—In Rancho El Valle de San Jose, Sunol, interest in por plot 2, tract of land bd n by Co road, e by ld of Schroeder, s by ld of Bradley, w by ld of Felton, contg 10 acres, imps and pers prop . 4 18
Ida E Nichols—In Batchelder Rancho, lot 22, por of nw ¼ sec 8, t 4 s, r 1 e, contg 11 06-12 acres, and imps 1 26

O.

Wm Owens—E ½ of se ¼, sec 8, t 5 s, r 3 e, contg 80 acres.... 3 58
Joaquina Olivera—In Sunol, tract of land bd n by C P R R, e by ld of Leanardo, s and w by ld of Hadsell, and imps.. 2 95
J Baptista—Mortgagee's interest in Sunol, tract of land bd n by C P R R, e by ld of Leanardo, s and w by ld of Hadsell, and imps.... 3 42

P.

Mrs C Peters—In Rancho Las Positas, tract of land bd n by ld of Montgomery, e by ld of Harris, s by ld of Burns, w by Co road, contg 2½ acres, and imps 70

Q.

Juanna Queveda—Tract of land bd n by ld of Mesa, e by ld of Fimbers, s by line of town of Livermore, w by Co road, and imps 9 20

R.

Jas Regan—Lots 5 and 8, sec 5, t 3 s, r 3 e, n ½ of nw ¼, sec 8, t 3 s, r 3 e, contg 115 acres, and imps; also in Rancho Las Positas, por plot "J," s ½ of se ¼, sec 6, t 3 s, r 3 e, contg 80 acres 6 30
J Romo—Nw ¼ and n ½ of sw ¼, sec 14, t 4 s, r 3 e, contg 240 acres and ne ¼ sec 2 t 4 s, r 3 e, containing 160 acres imps and pers prop.... 9 70
Geo Raymond—Tract of land bd n and w by ld of Beck, e by ld of Callaghan, s by Co road, in sec 9, t 3 s, r 2 e, and imps... 3 98
Frank G Rosa—In Rancho El Valle de San Jose, in por of plot 45, being also por lot 56 of Black & Rose Tract, contg 2 acres, and imps.... 6 96
F S Rowley—Por of ne ¼ of ne ¼, sec 14, t 3 s, r 1 w, contg 10 acres.... 2 05
Mary A Robinson—Undivided ⅛ of the nw ¼, the ne ¼ and se ¼, sec 32, t 4 s, r 2 e, contg 80 acres 5 88
H P Rothermel—Se ¼, sec 28, t 4 s, r 2 e, contg 160 acres, and imps 1 00

S

J D Smith—Por fractional ne ¼, sec 22, t 3 s, r 2 e, contg 31 56-100 acres, and imps, undivided ¼ int in all land in Ala Co in sec 23, t 2 s, r 1 e, contg 118 acres, lots 3 and 4 and sw ¼ of ne ¼, nw ¼ of se ¼, n ½ of sw ¼ and s ½ of nw ¼, sec 2, t 4 s, r 3 e, contg 322 12-100 acres, and imps 4 35
John Stewart—In Rancho El Valle de San Jose, por plot 24, tract of land bd n by ld of Tierney, e by ld of Cull, s by ld of Hume, w by ld of Burke, contg 5 acres.... 5 71
Annie Schneider—In Mountain View Tract, lot 15, contg 3 99-100 acres, and imps 75
Wm Sachau—Sw ¼, sec 35, t 3 s, r 2 e, imps and pers prop.... 10 61
E Salsbury—Lot 2 and s ½ of ne ¼ and se ¼, sec 4, t 5 s, r 3 e, contg 294 92-100 acres 14 40
H Sebrand—In Rancho Las Positas, tract of land bd n by ld of Emart, e by ld of Moller, s by Co road, w by ld of Memberg, contg 10.05 acres, and imps 97
Lena Schaffer—Entire sec 36, t 4 s, r 2 e, contg 640 acres.... 19 51
E L M Salsbury—Sw ¼, sec 4, t 5 s, r 3 e, contg 160 acres, and imps, also s ½ of ne ¼ and se ¼ and lot No 2, sec 4, t 5 s, r 3 e, contg 294 acres.... 13 19
Jas F Smith—Ne ¼ (poss), sec 12, t 4 s, r 3 e, contg 160 acres.. 3 96
Jas P Smith—Pers prop 1 44
Lena Schaffer—Nw ¼ of sec 6, t 5 s, r 3 e, contg 160 acres, and imps 9 34
Lena Schaffer—Lots 6 and 7 and e ½ of sw ¼ of sec 6, t 5 s, r 3 e, contg 180 acres.... 8 57
J Simeas—Mortgagee's interest triangular pce of land, w por of ne ¼ of sec 24, t 3 s, r 1 e, contg 15 acres.... 3 39
J D Smith—In Rancho El Valle de San Jose, in por plot 2, Bernal por, tract of land bd n by Co road, e by ld Remillard Brick Co, s by Arroyo Valle creek, w by ld of Bray et al, contg 60 acres, and imps.... 13 89
J J Scrivner—In Rancho El Valle de San Jose, tract of land bd n by Co road, e by ld Stofens, s by Arroyo Valle creek, w by ld Wellbye, contg 163 44-100 acres, and imps.... 42 80
J J Scrivner—Pers prop.... 6 26

T.

Mrs Jas Tickle—E ½ of nw ¼ and e ½ of sw ¼, sec 24, t 4 s, r 2 e, contg 180 acres, and imps 9 20
Geo K Taylor—Tract of land bd n by ld of A Baxter, e by ld of Aurrochea, s by ld of Winfield, w by ld of Emart, and imps 20 46
Geo K Taylor—Pers prop.... 4 18
Geo Taylor—Tract of land bd n by C P R R (right of way), s by ld of M Taylor, s by ld of

¼ of sec 8, t 4 s, r 1 e, contg 1 155-1000 acres, imps and pers prop 13 60
56895 J L Wellbye—Mortgagee's interest in Sunol, tract of land bd n by ld of Ager, e and s by ld of Felton, w by Co road, being por of sw ¼ of sec 5, t 4 s, r 1 e. 6 44
56896 George Turner—In Rancho El Valle de San Jose, tract of land bd n by ld of Turner, e and s by Co road, w by creek, and imps, also in Rancho El Valle de San Jose, tract of land bd n by ld of Nusbaumer, e by Co road, s by ld of Turner, w by creek, and imps. 76

U.

56900 Unknown Owners—Entire sec 36, t 4 s, r 3 e, contg 640 acres.. 17 38
56912 H Arendt—Mortgagee's interest nw ¼ of sec 28, t 4 s, r 2 e, contg 160 acres.... 7 81

W.

56917 C A Wetmore—In Rancho El Valle de San Jose, por plot 31, tract of land bd n by ld of Houston, e and s by same, w by Co road, contg 14 acres, and imps 2 79
56919 F F Weston—N ½ of ne ¼, sec 30, t 3 s, r 3 e, contg 80 acres, and imps 2 15
56921 F F Weston—In Rancho El Valle de San Jose, por plot 26, tract of land bd n and w by Co road, e by ld of Lilienthal, s by ld of Paris, contg 50 acres, and imps 14 54
56933 W D Walker—Se ¼, sec 24, t 4 s, r 2 e, contg 160 acres. 6 64
56969 Susan J Wauhab—Undivided ⅛ of nw ¼, the ne ¼ and se ¼, sec 32, t 4 s, r 2 e, contg 480 acres 5 88

WASHINGTON TOWNSHIP.

B.

57617 Samuel A Balch—Tract of land bd n by ld of E Haley, e by ld of A P Rose, s by ld of J F Serpa, w by ld of Manuel Silva, contg 8 acres, and imps 18 87
57655 Manuel A Bettancourt—In Decoto 1 32

C.

57698 Delia M Campbell, Est of—In Mission San Jose, lots 29, 30, blk E, and imps.... 4 67

D.

57860 Mrs W T Dickey—In Niles, lots 7 to 12, blk 48, and imps 1 08
57860 Mrs W T Dickey—Pers prop 2 94
57861 Farmers' and Merchants' Sav Bank—Mortgagee's interest in Niles, lots 7 to 12, blk 48, and imps 21 65

E.

57876 Manuel Enos—Tract of land bd n by Co road Niles to Alvarado, e by ld of F Vargas, s by Alameda creek, w by ld of A P Rodrigues, contg 15 acres, and imps.... 12 20

G.

58007 Wm Gibbons—Lot in Mission San Jose bd n by lds of F Herdel, Enos & Taveres, e by Vallejo st, s by ld of E J Coffaney, w by Ellsworth st, imps and pers prop. 2 27
58008 C O'Donnel—Mortgagee's interest lot in Mission San Jose bd n by lds of F Herdel, Enos & Tavores, e by Vallejo st, s by ld of E J Coffaney, w by Ellsworth st, and imps.... 7 99
58053 Mary and Eugene Gilardin—Undivided ½ interest in 40 acre tract of land bd n by ld of H Curtner, e by ld of J. Power, s by ld of J Twohig, w by Co road Irvington to San Jose, contg 20 acres, and imps .. 5 46
58054 A E Bushell—Mortgagee's interest undivided ½ interest in 40 acre tract of land bd n by ld of H Curtner, e by ld of J Power, s by ld of J Twohig, w by Co road Irvington to San Jose, contg 20 acres, and imps 10 06

H.

58060 Frederick Herdel—Lot in Mission San Jose bd n by Co road to Irvington, e by Vallejo st s by ld of W Gibbons, w by ld of Gibbons, Enos & Taveres, and imps 76
58060 Frederick Herdel—Pers prop 1 39
58096 Rosa Tritmann—Mortgagee's interest tract of land bd n by Co road Irvington to Mission San Jose, e by ld of J Gallegos, s by land of J A Salazar, w by ld of J A Folger, contg 25 acres 32 15
58120 Mrs Ellen Harrington—In Newark, lot 10, blk 131, and imps .. 9 25

I.

58148 Mrs M Iberson—In Decoto, lot 12, blk E, and imps.... 81
58257 W Deidrich—Mortgagee's interest in Alvarado, lots 5 and 9 to 12, blk 83, and imps 35 09
58281 Minnie G Galindo—Mortgagee's interest lot in Irvington bd n by ld of Mrs C Secado, e by Lincoln ave, s by ld of est of E H Frick, w by ld of M and S Brown, and imps.... 2 55

M.

58335 Alex Martin Sr—Tract of land by ld of L E Osgood and J A Folger, e by ld of Geo W Kraft, s by ld of H Curtner, w by ld of F Curtner, contg 56.25 acres, and imps.... 3 66
58372 Wm Turner—Mortgagee's interest tract of land bd n by ld of Jos Freitas, e by ld of S Bachman, s and w by ld of B Briscoe, contg 27 acres.... 4 26
58391 R H Galindo—Mortgagee's interest tract of land bd n by ld of Jacob Salz, e by Co road No 1008, s by ld of Felicia E Silva, w by ld of S Stuers, contg 10 acres.... 2 55
58416 H Curtner—Mortgagee's interest in Centerville tract of land bd n by Main st, e by ld of C Plummer, s by ld of L Eggers, w by ld of W Riser, and imps 51 19
58429 Ellsberry & Newby—In Morrison Tract near Niles, lot 15, contg 5 acres, imps and prop. — —

O.

58452 Mrs Kate Overacker—Tract of land bd n by ld of E Southwick, e by ld of C B Overacker, s by ld of S Stivers, w by ld of Mrs R H Swayne, contg 49.25 acres.... 56 04
58453 Manuel V Oliveira—In Decoto, lots 15, 4, blk E, and imps.... 5 39
58458 Manuel V Oliveira—Pers prop... 1 39

P.

58551 Edw W Putnam (1-10), Osgood Putnam (1-10), Elizabeth Putnam (3-20), M E Shepherd (3-20)—Undivided ⅛ interest in a 200 acre tract of land bd n by Alameda creek, e, s and w by ld of S Poorman, contg 100 acres, and imps.... 12 68
58610 W F Fry—Mortgagee's interest tract of land bd n and e by ld of H Curtner, s by ld of E Craycroft, w by Co road to

A, contg 100 00 acres, and imps 1 47
58676 Mary A Robinson—Pers prop... 1 48
58686 P W Riordan (Mission Parish)—Tract of land bd n by ld of J Gallegos, e by ld of P W Riordan, s by ld of J F Rose, w by ld of Vallejo st, contg 2.50 acres, and imps.... 22 72

S.

58689 Chas Shultz—Lot in Irvington bd n by ld of H Davis, e by ld of A Laughlin, s by ld of Mrs C Secado, w by ld of Mrs O'Brien, and imps.... 5 60
58725 Constant Seigrist—Tract of land bd n by lds of Mrs J Andrews and J F Rose, e by ld of C C McIver, s by ld of P W Riordan, w by Vallejo st, contg 7 acres, and imps; also lot in Mission San Jose bd n by ld of J G Garcia, e by Vallejo st, s by an alley, w by lds of Jo Freitas and S Murphy, and imps, also in Roberts Addn to Irvington, lots 32, 33, 34 .... 25 85
58755 Geo H Start—Tract of land bd n by ld of M G Dutra, e by ld of W P Johnson, s by ld of G E Chittenden, w by Mountain road, contg 60 00 acres, and imps 3 59
58757 Geo W Seeber—Tract of land bd n by ld of Palmdale Co, e by ld of C F Pinkerton, s by ld of H Curtner, w by Osgood ave, contg 5 acres, imps and pers prop.. .... 2 27
58765 Antone Soito—In Decoto, lots 1, 2, 3, blk B, and lots 9, 10, blk Q, imps and pers prop 94
58804 James N Smith—In Walter's Addn to Town of Irvington, Duer's survey, lot 10, and imps 7 99
58804 James N Smith—Pers prop 2 26
58811 R C Sargent—Tract of land bd n by Co road, e by ld of W Trenmouth, s by ld of Martin Carter, w by ld of J A Brewer, contg 20.16 acres, and imps 6 24

T.

58895 Wm Turner—In Mission San Jose, lot 1, blk E, and imps.... 3 73

V.

58964 Chas C Valpey—Tract of land bd n by ld of H R Shaw, e by Co road to San Jose, s by ld of Craycroft and H Valpey, w by ld of San Francisco & Fresno Ld Co, contg 73 acres, and imps 18 94

W.

58970 Chas W Weston—Tract of land bd n by ld of A Rose, e by Mountain road, s by ld of J B McMinn, w by ld of J A Laumeister, contg 3 83 acres.. 10 88
58986 Catherine Welch, Est of—Tract of land bd n and e by ld of J McKeown, P Hall et al, s by lds of S Poorman and J McKeown, w by ld of Plummer Bros, contg 16 acres, and imps 8 93
59068 James Walshe—Tract of land bd n by ld of Palmdale Co, e by Co road Irvington to Mission San Jose, s by ld of James E Wagor, w by ld of H Curtner, contg 3 acres, imps and pers prop 6 36

JAMES B. BARBER,
Tax Collector of the County of Alameda, Cal.
Dated at Oakland this 5th day of June, 1897.

FRUITVALE SANITARY DISTRICT No. 1.

Delinquent Tax List

FOR YEAR 1896.

The Delinquent Tax List of Fruitvale Sanitary District No. 1 in the County of Alameda, State of California, for the year 1896.
State of California, County of Alameda. ss:
Sanitary Tax Sale for the year 1896.
Public notice is hereby given that default having been made in the payment of taxes due to Fruitvale No. 1 Sanitary District in the County of Alameda, State of California, for the year 1896, upon the property hereinafter described, the Tax Collector of the County of Alameda, by authority of law, did upon Monday, November 30th, 1896, and upon Monday, April 26, 1897, at 6 o'clock P. M., levy upon said property. Now, therefore, I, James B. Barber, Tax Collector of the County of Alameda, State of California, will on

SATURDAY, THE 3D DAY OF JULY, A. D. 1897,

At the hour of 10 o'clock A. M. of said day, sell the same at public auction in the Tax Collector's office in the County Court House of the County of Alameda, in the City of Oakland, unless the taxes delinquent, together with the costs and percentages are paid, or so much thereof as may be necessary for such purposes.
Public notice is further given that pursuant to resolution of the Sanitary Board of said district in making such sale I will sell each of the respective parcels of property upon which said taxes are a lien to the person who will take the least quantity of land, or in case an undivided interest is assessed then the smallest portion of the interest and pay the taxes and costs due, including fifty cents on each lot, piece or tract of land separately assessed. Each purchaser at said delinquent tax sale will receive a certificate of sale from said Tax Collector and said real property will be sold subject to redemption within the time and upon the condition established by resolution of the Sanitary Board of said District.

JAMES B. BARBER,
Tax Collector of the County of Alameda.

60011 M Breeling—Mortgagee's interest pce of ld bd n by n line of Sanitary District, w by lds of Lamp, s by Prescott st, e by ld C P R Rd.... 4 62
60052 Bank of Livermore—Mortgagee's interest in pce of ld bd n by lds of G D Pineo, e by lds of J E Johnson, s by lds of Sedgeley, Banhauffer and Rhoda, and w by Fruitvale ave.... 13 93
60071 C F Pratt—Pce of ld bd n by lds of Tillman, e by Fruitvale ave, s by E 27th st, and w by Sausal Creek 44 98
60065 E C Sessions—Pce of ld bd n by lds of Stevens et al, e by Fruitvale ave, s by lds Geo H Mahew, and w by Sausal Creek 1 98

NORTH ALAMEDA TRACT.

60134 P and M Hanson—In North Alameda Tract, lot 2, blk 8.... 1 24
60141 Hugh Barclay—In North Alameda Tract, lot 28, blk 8, and imps and pp.... 71
60142 W Fisher—Mortgagee's interest in North Alameda Tract, lot 28, blk 8

60175 Pacific States Savings, Loan and Bldg Co—Mortgagee's interest in Fruitvale Station Tract, n ½ lot 10, all of lot 11, blk B 4 34
60177 Pacific States Savings, Loan and Bldg Co—Mortgagee's interest in Fruitvale Station Tract, lot 12 and s ½ lot 13, blk B 4 50
60184 Pacific States Savings, Loan and Bldg Co—Mortgagee's interest in Fruitvale Station Tract, lot 22, blk B 4 50
60188 Z T Gilpin—In Fruitvale Station Tract, s ½ lot 28 and lot 27, and imps 2 50

LEVY TRACT.

60284 Anna N Noltz—In Levy Tract, lot 25, blk 770 .... 3 13
60340 Wm Rutherford—In Levy Tract lots 25, 26 and 27, blk 773, and imps 5 35
60346 R Dickson—In Levy Tract, s ½ lot 1, blk 774, imps and pers prop 1 28
60353 E L Webb—Mortgagee's interest in Levy Tract, lot 3, blk 774 .... 3 40
60362 John and Margaret Taylor—In Levy tract, se cor Tevis e 14th st, w 18 9-12 ft, s 195 1-100, n 194 20-100 to beg, imps and pp.... 76
60363 Henry Raffeto—Mortgagee's interest in Levy tract, se cor Tevis and E 14th st, w 18 9-12 ft, s 195 1-100, n 194 20-100 to beg, por blk 775. .... 4 14
60367 A R and A M Dybergh—Pce of ld beg at a pt on e l Tevis st, 200 ft s of E 14th st, th s 50 ft by 150 ft e, por blk 776, and imps.. .... 2 77

IN HIGH STREET TRACT.

60398 H Gardner—In High Street tract, lot 6, n 40 ft of s 90 ft of lot 7 .... 2 43
60401 Margt O'Connor—In High Street tract, lot 8, por lot 34... 1 85

IN FRUIT VALE TERMINAL TRACT.

60423 Emile A Burgeruri—Entire blk "D" 5 83
60430 Maria L Kramer—In Fruit Vale Terminal tract, lots 25, 26, 27, and 28, blk G and imps.... 3 47

IN PATTERSON'S HOMESTEAD NO 2.

60443 E R Friend—Lots 13, 14, 15.... 1 04

IN INEZ TRACT.

60451 Thomas Mahoney—In Inez tract, Mortgagee's interest in lots 1 and 3 to 19.... 6 31

IN DALY'S RE-SUB ROBINSON TRACT.

60464 P Lindquest—In Daly's Re-sub of Robinson tract, lot 1, blk B 1 60
60472 W Johnson—In Daly's Re-sub of Robinson Tract, lots 11, 12, blk B 2 59
60485 M A Cummins—In Daly's Re-sub of Robinson tract, Mortgagee's interest in lots 5 and 6, blk D 3 41
60499 C B Stone—In Daly's Re-sub of Robinson tract, lot 5, blk E 2 30
60508 M A Daly—In Daly's Re-sub of Robinson tract, lots 4, 5, 6 and 18, blk F 1 66
60509 M A Cummins—In Daly's Re-sub of Robinson tract, Mortgagee's interest in lots 4, 5, 6 and 18, blk F 3 88
60521 F E and C Acherson—In Daly's Re-sub of Robinson tract, lot 1 and n ½ of lot 2, blk G, imps and pp 1 28
60522 Henrietta Mennier—Mortgagee's interest in Daly's Re-sub of Robinson tract, n ½ of lot 2 and all of lot 1, blk G.... 7 28
60546 Amelia Olson—In Linda Rosa tract, lot 20, blk A, imps and pp.... 1 44
60564 H W Hart—In Linda Rosa tract, mortgagee's interest in lot 41, blk A. 2 68
60575 Thos Moran—Mortgagee's interest in Linda Rosa tract, lot 9, blk B 1 40
60586 D John—In Linda Rosa tract, mortgagee's interest in lots 15 and 16, blk B.... 1 71

IN KING TRACT.

60598 Baker & Hamilton—In King tract, mortgagee's interest in lot 12, blk A.... 4 86
60602 M Linane—In King tract, lot 16, blk A 1 10
60604 C B Hollywood—In King tract, lot 17, blk A, imps and pp.... 1 02
60606 M F Griffin—In King tract, mortgagee's interest in lot 17, blk A 1 23
60622 W F and C D Pierce—In King Tract, lot 17, blk B.... 2 20
60622 W F and C D Pierce—In King Tract, lot 18, blk B 2 20

BRAY TRACT.

60668 M Voeglin—In Bray Tract, lot 21 .... 1 70
60680 Syndicate Invest Co—In Bray Tract, sub 3 of lot 47.... 2 53

HENRY & PHILLIPS SUB OF BRAY TRACT.

60715 C N I Peterson—Mortgagee's interest lot 28 .... 1 52
60723 Mary J Carden—In Henry & Phillips sub of Bray Tract, s 33 ft of lot 33 and imps and pp 76
60725 J R L Jones—In Henry & Phillips sub of Bray Tract, n 16 ft of lot 33, s 16 ft of lot 34.... 1 40

LAMP TRACT.

60768 Mary Martin—In Lamp Tract, lots 11 and 12.... 1 71

CHURCH TRACT.

60793 John H Church—In Church Tract, lot 15, blk A.... 2 43

ELECTRIC HEIGHTS.

60852 R Holeneck—In Electric Heights Mortgagee's interest, lots 28 and 29.... 4 87
60854 Jas E Savage—In Electric Heights, Mortgagee's interest, lot 30.... 2 43

RE-DIVISION OF BELLEVUE TRACT.

60879 W & J Rutherford—In Re-division of Bellevue Tract, pce of ld beg at a pt on w line Peralta ave 87 ft sw of s line of Bellevue ave, th sw 87 by 200 ft nw, and imps.... 62
60896 T and R Bertin—In Re-division of Bellevue Tract, lot 28.... 1 47
60896 T and R Bertin—In Re-division Bellevue Tract, lot 29.... 1 47
60898 J M Weaks—In Re-division of Bellevue Tract, e 15 ft of lot 30, w 20 ft of lot 31, and imps and pp.... 60

ORCHARD TRACT.

60914 John A Reives—In Orchard Tract, lot 13 and imps 1 23
60914 John A Reives—Pers pp.... 1 02
60916 H Albertine—In Orchard Tract, lot 14 .... 1 24
60919 Central Bank—Mortgagee's interest in Orchard Tract, lot 18.... 2 92
60922 Fannie Cahn—Mortgagee's interest in Orchard Tract, lots 21 and 22.... 2 92

BONA TRACT.

60933 S P Vanatta—In Bona Tract

of Bandel ave, marked Reserve.... 1 24

NICOL TRACT.

60992 C Shallman—In Nicol Tract, lots 7, 8, 9, 10, 11, blk F, and imps.... 3 66
61061 E C Dick—Gardner Tract, lot 7 .... 1 11
61064 Niel Neilson—In Gardner Tract, lot 10.... 1 78

CHAMPION TRACT.

61087 Kate F Sellers—In Champion Tract, lots 4 and 16, blk D.... 4 91
61092 Ellen F C Wellman—In Champion Tract, lot 8, blk D.. .... 1 41
61094 Fannie E Temple—Mortgagee's interest in Champion Tract, lot 9 and e 25 ft of lot 10, blk D 2 70
61112 M Hart—In Champion Tract, lots 20 and 21, blk D and imps.... 3 41
61112 M Hart—Pers prop.... 1 27

LOOP TRACT.

61124 Chas Reynolds—lot 21, imps and pp 1 75

PROSPECT HILL TRACT.

61145 Jos Wolfran—Mortgagee's interest in lots 31, 32, 33 and 34, blk B.... 2 98
61170 E C Sessions—Prospect Hill Tract, pce of ld beg at a pt on s l Hopkins st 114 ft se of Fruitvale, th se 34 ft by 58 ft sw, also part of ld marked Reserve, 6 by 250 ft, blk I.... 4 37
61170 E C Sessions—Pers pp.... 1 02
61185 Jno Morrison—Prospect Hill Tract, lot 5, blk A, e 8 4-12 ft lot 6, blk A, and imps.... 67
61185 John Morrison—Pers prop.... 1 02
61187 W F Morrison—In Prospect Hill Tract, w 16 8-12 ft of lot 6, blk A, e 16 8-12 ft of lot 7, blk A, imps and pp 1 05
61204 Mintee T Orr—Mortgagee's interest in Prospect Hill Tract, e 30 ft of lot 22, blk A 1 73
61210 E Warner—In Prospect Hill Tract, lot 33, blk A, imps.... 4 57
61210 E Warner—Pers prop.... 1 02
61211 W J Gennung—In Prospect Hill Tract—lots 34 and 35, blk A, imps and pp 1 03
61218 L E C Anthony—In Prospect Hill Tract, lot 38, blk A, imps and pp.. .... 2 60
61218 L E C Anthony—Pers prop.... 1 02
61222 F J Woodward—Mortgagee's interest in lot 40, blk A, and imps and pp.... 1 53

DIMOND TRACT.

61227 C and A Tepper—Pce of ld on n line Hopkins st 50 ft w of Dimond ave, w 75 by n 125, w 15 ft, n 50 ft, e 140 s 50 ft by s 129 to beg, por of lots 4, 5, 7, blk A 6 55
61247 Sarah H Mason—W 45 ft of lot 1, blk B, and pce of ld on n line Hopkins st 45 ft e of Dimond ave, th E 18 ft by 125 n part of lots 1 and 2, blk B.... 7 98
61247 Sarah H Mason—Pers prop 2 30

JAMES B. BARBER,
Tax Collector of the County of Alameda, California.
Dated this 5th day of June, 1897.
Oakland, California.

FRUITVALE SANITARY DISTRICT No. 2.

Delinquent Tax List

FOR YEAR 1896.

The Delinquent Tax List of Fruitvale Sanitary District No. 2 in the County of Alameda, State of California, for the year 1896.
State of California, County of Alameda. ss:
Sanitary Tax Sale for the year 1896.
Public notice is hereby given that default having been made in the payment of taxes due to Fruitvale No. 2 Sanitary District in the County of Alameda, State of California, for the year 1896, upon the property hereinafter described the Tax Collector of the County of Alameda, by authority of law, did upon Monday, November 30th, 1896, and upon Monday, April 26, 1897, at 6 o'clock P. M, levy upon said property. Now, therefore, I, James B. Barber, Tax Collector of the County of Alameda, State of California, will on

SATURDAY, THE 3D DAY OF JULY, A. D. 1897,

At the hour of 10 o'clock A. M. of said day, sell the same at public auction in the Tax Collector's office in the County Court House of the County of Alameda, in the City of Oakland, unless the taxes delinquent, together with the costs and percentages are paid, or so much thereof as may be necessary for such purposes.
Public notice is further given that pursuant to resolution of the Sanitary Board of said district in making such sale I will sell each of the respective parcels of property upon which said taxes are a lien to the person who will take the least quantity of land, or in case an undivided interest is assessed then the smallest portion of the interest and pay the taxes and costs due, including fifty cents on each lot, piece or tract of land separately assessed. Each purchaser at said delinquent tax sale will receive a certificate of sale from said Tax Collector and said real property will be sold subject to redemption within the time and upon the condition established by resolution of the Sanitary Board of said District

JAMES B. BARBER,
Tax Collector of the County of Alameda.

61523 Jonathan Middleton—Pce of ld bd n by 29th st, e by lds of McMullen, Pinet and Fruitvale Rd, s by county road and west by Knox & Putnam Tract, and imps 12 47
61523 Mary Middleton—Pce of ld bd n by lot 40, Fruitvale Rd, ely, by lots 28 and 29, s and w by Putnam Tract.... 3 57

NORTH ALAMEDA TRACT.

61580 G H Baker—Lot 13, blk 18.... 1 25
61585 J C Golden—In North Alameda Tract, lot 19, blk 18 .... 1 24
61585 J C Golden—In North Alameda Tract, lot 20, blk 18 .... 1 24
61586 H B Hubbard—Lot 21, blk 18.... 1 24
61586 H B Hubbard—Lot 22, blk 18 .... 1 24
61592 W W Fenton—Lot 6, blk 19.... 1 24
61592 W W Fenton—Lot 7, blk 19.... 1 24
61618 C H Witham—In N Alameda Tract, lot 8, block 21 .... 1 96
61618 C H Witham—In N Alameda Tract, lot 9, block 21.... 1 23
61618 C H Witham—In N Alameda Tract, lot 10, block 21.... 1 23
61618 C H Witham—In N Alameda Tract, lot 11, block 21 .... 1 23
61618 C H Witham—In N Alameda Tract, lot 12, block 21 .... 1 23
61618 C H Witham—In N Alameda Tract, lot 13, block 21.... 1 23
61618 C H Witham—In N Alameda Tract, lot 14, block 21.... 1 23
61619 C H Witham—In N Alameda Tract, lot 15, blk

Tract, lot 22, blk 22.... 1 16

EDEN PARK.

61674 Lake View & Sunny Side Impt Co—Lot 2, blk 1, n 5 ft of 3, blk 2, imps.... 2 70
61678 J F Towle—In Eden Park, mortgagee's interest s 40 ft of lot 3, blk 2 and lot 4, blk 2.... 7 60
61692 M J Ward—In Eden Park, lot 15, blk 2, imps and pers prop... 1 23
61693 S F Home M L Assn—Mortgagee's interest lot 15, blk 2, in Eden Park 5 37

OAK TREE FARM.

61726 Hattie Good—Lot 11, except part assessed to Paul Schack, block B 9 28
61766 Mrs M E Britton—Mortgagee's interest Oak Tree Farm, pce of ld beg at a pt on ne line E 14th st, 53 ft from se line Fountableau Tract, th se 53 ft by 336 ft ne, portion of lot 8, block C.... 2 89
61768 J R Hodges—Mortgagee's interest in Oak Tree Farm, pce of ld beg at a pt on ne line E 14th st, 582 9-12 ft nw fm Adeline st, th nw 25 ft by 150 ne, portion lot 8, blk C.... 12 20
61790 H C Campbell et al—Mortgagee's interest lot 6, blk D.... 44 33
61801 A G and V J Glenn—Pce of ld beg at a pt on nw cor of Julia and Monroe sts, th ne 97 ft by 179 9-12 ft nw, portion of lot 4, blk E 6 81
61805 Frank Barker—Ne ½ lot 7, blk E 9 03
61812 Minnie C Sadler—Lot 1, blk G... 11 48
61813 Minnie C Sadler—Lot 2, blk G, except part assessed to Ratenberg 11 43
61814 Lillie T Ratenberg—Se line Julia 366 5-12 ft sw from Sherman st, sw 50 ft by se 350 ft, portion lot 2, blk G.... 5 63

SHUEY ESTATE.

61834 P Noonan—Pce of ld beg at the sw cor E 27th st and Shuey ave, th w 60 ft by 124 ft s, portion of lot 1, imps and pers prop 1 38

GHIRARDELLI TRACT.

61876 Francisco Demaro—Lot 14.... 5 35
61880 Equity Building & Loan Assn—Mortgagee's interest lot 18.. 3 80
61883 Francisco Demaro—Lot 21.... 4 89
61908 Emma E James—N ½ of s 100 ft of lot 6.... 1 97
61910 H T Webster—Mortgagee's interest s ½ lot 7.... 1 81

BLASDEL TRACT.

61925 G H Bowser—Mortgagee's interest e ½ lot 9, blk 2.... 1 63
61927 G H Bowser—Mortgagee's interest w ½ lot 9, blk 2.. .... 4 80
61950 Blanch J Pray—Lot 27, blk 1.... 4 80

KNOX PROPERTY.

61980 Mary L Treanor—Lot 2, blk 4... 2 34
61980 Mary L Treanor—Lot 3, blk 4.. 2 33
61980 Mary L Treanor—Lot 4, blk 4... 2 33
61983 Mary L Treanor—Lot 1, blk 3... 2 15
61983 Mary L Treanor—Lot 2, blk 3... 2 15
61983 Mary L Treanor—Lot 3, blk 3... 2 15
61983 Mary L Treanor—Lot 4, blk 3... 2 15
61984 Mary L Treanor—Lot 1, blk 4... 2 14
61984 Mary L Treanor—Lot 2, blk 4... 2 14
61984 Mary L Treanor—Lot 3, blk 4... 2 15
61984 Mary L Treanor—Lot 4, blk 4... 2 15
61984 Mary L Treanor—Lot 5, blk 4... 2 15
61984 Mary L Treanor—Lot 6, blk 4 .. 2 15
61986 Mary L Treanor—Lot 1, blk 7.. 2 73
61986 Mary L Treanor—Lot 2, blk 7... 2 72

PUTNAM TRACT.

61987 Elijah Witham—Lot 3, blk 7.... 2 15
61987 Elijah Witham—Lot 4, blk 7.... 2 16
61990 Mary L Treanor—Lot 7, blk 7.... 2 15
61990 Mary L Treanor—Lot 8, blk 7... 2 15
61990 Mary L Treanor—Lot 9, blk 7... 2 15
61990 Mary L Treanor—Lot 10, blk 7.. 2 15
61990 Mary L Treanor—Lot 11, blk 7.. 2 15
61990 Mary L Treanor—Lot 12, blk 7.. 2 15
61990 Mary L Treanor—Lot 13, blk 7.. 2 15
61993 Mary L Treanor—Lot 1, blk 8.. 2 15
61993 Mary L Treanor—Lot 2, blk 8.. 2 15
61993 Mary L Treanor—Lot 3, blk 8.. 2 15
61994 Chas Lainer—Lot 4, blk 8.... 2 16
62001 Mary L Treanor—Lots 1 to 9, blk 9 .... 15 33
62002 Mary L Treanor—Lot 1, blk 10.. 2 14
62002 Mary L Treanor—Lot 2, blk 10.. 1 80
62004 A O Young—Mortgagee's interest lot 3, blk 10.... 1 36
62007 Mary L Treanor—Lot 6, blk 10.. 2 16
62007 Mary L Treanor—Lot 7, blk 10.. 1 97
62007 Mary L Treanor—Lot 8, blk 10.. 1 97
62007 Mary L Treanor..Lot 9, blk 10.. 1 97
62007 Mary L Treanor—Lot 10, blk 10. 1 96
62007 Mary L Treanor—Lot 11, blk 10. 1 96
62007 Mary L Treanor—Lot 12, blk 10. 1 96
62007 Mary L Treanor—Lot 13, blk 10. 1 96
62007 Mary L Treanor—Lot 14, blk 10. 1 96
62007 Mary L Treanor—Lot 15, blk 10. 1 96
62007 Mary L Treanor—Lot 16, blk 10. 1 96
62007 Mary L Treanor—Lot 17, blk 10. 1 96
62007 Mary L Treanor—Lot 18, blk 10. 1 96
62008 Mary L Treanor—Lots 1 to 9, entire blk 11 .... 13 67

HEALD'S TWENTY-THIRD AVENUE TRACT.

62009 W F Garnis—Lot 1, blk A.... 1 97
62009 W F Garnis—Lot 2, blk A.... 1 96
62009 W F Garnis—Lot 3, blk A.... 1 96
62021 A G and F R Stewart—Lot 12, blk A 3 33
62021 A G and F R Stewart—Lot 13, blk A. 3 33
62031 C Bauer—Mortgagee's interest in lot 20, blk A.... 4 16
62061 F K Lindh—Lot 12, blk C.... 3 81
62079 Chas Stockholm—Lot 9, blk D.. 2 34
62081 A J Simmonson—Lot 10, blk D.. 1 25

LATHAM TERRACE.

62102 J J Johnson—Mortgagee's interest lot 5, blk B, and imps.. 7 27
62107 E K Latham—Lot 1, blk C.... 3 43
62120 N Andrews—Mortgagee's interest lot 18, blk C 2 53
62126 W G Henshaw—Mortgagee's interest lot 3, blk D 1 97
62129 E K Latham—Mortgagee's interest lot 5, blk D 1 60
62156 G F Gray et al—Lot 6, blk F.... 2 34
62180 John Mole—Sw 97 47-100 ft of lot 27, blk G, imps and pers prop. 1 28

FRUITVALE HOMESTEAD ASSN.

62188 Emily Lunkley—Lots 1 and 2, and imps 1 11
62188 Emily Lunkley—Pers prop.... 1 43
62192 Alex McGregor—Lot 8.... 3 43

JAMES B. BARBER,
Tax Collector of the County of Alameda, California.
Dated this 5th day of June, 1897.
Oakland, California.

GOLDEN GATE SANITARY DISTRICT

Delinquent Tax List

FOR YEAR 1896.

The Delinquent Tax List of Golden Gate Sanitary District in the County of Alameda, State of California, for the year 1896.
State of California, County of Alameda. ss:
Sanitary Tax Sale for the year 1896.
Public notice is hereby given that default having been made in the payment of taxes due to the Golden Gate Sanitary District in the County of Alameda, State of California, for the year 1896, upon the property hereinafter described, the Tax Collector of the County of Alameda

day, sell the same at public auction in the Tax Collector's office in the County Court House of the County of Alameda, in the City of Oakland, unless the taxes delinquent, together with the costs and percentages are paid, or so much thereof, as may be necessary for such purposes.
Public notice is further given that pursuant to resolution of the Sanitary Board of said district in making such sale I will sell each of the respective parcels of property upon which said taxes are a lien to the person who will take the least quantity of land, or in case an undivided interest is assessed then the smallest portion of the interest and pay the taxes and costs due, including fifty cents on each lot, piece or tract of land separately assessed. Each purchaser at said delinquent tax sale will receive a certificate of sale from said Tax Collector and said real property will be sold subject to redemption within the time and upon the condition established by resolution of the Sanitary Board of said District.

JAMES B. BARBER,
Tax Collector of the County of Alameda.

62254 California and Nevada Railroad Co—67-100 miles of R R, at $4,000 per mile.... 18 19
62272 George Leach—In Behlow tract, lot 9, imps and pp 1 10
62294 Lucinda Rabbitt—Mortgagee's interest in San Pablo Avenue Villa tract, lots 10 and 11, blk 2 .... 2 05
62295 Julia A M Collins—In San Pablo Avenue Villa tract, lot 12, blk 2 .... 1 26
62307 B McManus—In San Pablo Avenue Villa tract, lot 25, blk 4.. 97
62325 W O M S Association—Mortgagee's interest in Beaudry & Peladeau tract, w 50 ft of lots 10 and 11, blk 2.... 6 63
62334 C Taylor—In Beaudry & Peladeau tract, lot 8, blk 4.... 1 74
62408 Oakland Bank of Savings—Mortgagee's interest in Beaudry & Peladeau tract, lot 11, blk 23 .... 7 30
62414 Margaret McEvoy—In Beaudry & Peladeau tract, lots 18 and 19, blk 23 .... 4 29
62434 Victor Soulie—In Beaudry & Peladeau tract, lot 6, blk 25; also w 50 ft of lots 2 and 3, blk 25, and imps 4 07
62445 Louise Grisel—In Beaudry & Peladeau tract, lots 1, 2, 3, 6, and n ½ of lot 4, blk 26, and imps 4 54
62453 J G and A W Leek—In Beaudry & Peladeau tract, s 12½ ft of lot 10, blk 26, and n ½ of lot 11, blk 26 and imps.... 2 55
62431 George Grisel—In Beaudry & Peladeau tract, lot 1, blk 27.... 1 37
62461 George Grisel—In Beaudry & Peladeau tract, lot 3, blk 27.... 1 36
62488 E Kreyster—In Beaudry & Peladeau tract, Mortgagee's interest in lot 10, blk 35 .... 3 30
62490 Annie R Webb—In Beaudry & Peladeau tract, lots 1 and 4, blk 36 .... 3 30
62497 P Maguire—In Beaudry & Peladeau tract, lot 16, blk 36, and imps 1 27
62509 F Judd—In John Doyle tract, lot 4, blk B 1 28
62563 F C Cleft—In Map of Klinknerville Tract, mortgagee's interest in lot 3, blk B.... 3 33
62592 Murphy Estate Co—In Map of Klinknerville tract, lot 8, blk D 1 74
62598 W N Russell—In Map of Klinknerville tract, e ½ of lot 9, blk D, and imps 3 78
62604 John W Collins—In Map of Klinknerville tract, w ½ of lot 9, blk D, and imps 86
62600 Rose Williams—In Map of Klinknerville tract, lot 14, blk D 1 74
62604 A V De Melenders—In Map of Klinknerville tract, lot 18, blk D 3 08
62638 F G Jones—In Map of Klinknerville tract, e 25 ft of lot 13, blk J 1 29
62649 J W McComb—In Map of Klinknerville tract, lot 7, blk L 97
62650 M F Griffin—In Map of Klinknerville tract, Mortgagee's interest in lot 7, blk L.... 1 28
62653 John Lacosta—In Map of Klinknerville tract, pce of ld bd on the n by plot 42, e by right of way of Northern Railroad Co, s by Landregan tract, w by bay of San Francisco, and imps 3 38
62654 John La Costa—In Plot 42, pce of ld bd n and s by ld of Lacosta, e by right of way of the Northern Railroad and w by the bay of San Francisco.. 1 38
62655 J B and Jean Lacosta—In Plot 42, pce of ld beg at intersection of w l of right of way of Northern Railroad with s l of Landregan, 35-acre tract, th n on w l of said right of way 80 62-100 ft, w 160 74-100 ft, s 81.84 ft, e 165 66-100 ft to beg, and imps 2 66
62656 J B and Jean Lacosta—Pers prop 2 46
62656 John Lacosta—In Plot 42, pce of ld bd n by ld of Gauden, e by right of way of Northern R R Co and s by ld of John Lacosta, and w by bay of San Francisco, and imps 2 66
62741 William Ford—In Landregan tract, lot 8, blk 16 .... 1 13
62750 Humboldt Savings and Loan Society—In Maxwell tract, Mortgagee's interest in lots 1, 73 and 89 .... 12 87
62751 S Silverberg—In Maxwell tract, Motgagee's interest in lots 1, 73 and 89 .... 3 00
62761 M J and L Brischoux—In Maxwell tract, lot 93, and imps.... 4 21
62761 M J and L Brischoux—Per prop 1 18
62787 Henry Hayes and L Brooks—In Maxwell tract, pce of ld beg at a pt on the w l of Bay st, 296 ft n fm n l of Peabody lane, th n 90 ft, th w to the shore l of San Fancisco bay, th s along said shore l 90 ft, th e and parallel with Peabody lane to place of beg, imps 2 37
62787 Henry Hayes and L Brooks—Pers prop 22 38
62788 Henry Hayes and L Brooks—In Maxwell tract, pce of ld beg at the intersection of the w l of Bay st, and n l of Peabody lane, th n on Bay st 88 ft, th w to the shore l of San Francisco bay, th s along said shore l 88 ft to the n l of Peabody lane, th e thereon to beg 82
62814 Charles Ulrich—In Golden Gate tract, lot 2, blk B, and imps.. 1 12
62821 Oakland Bank of Savings—Mortgagee's interest in Golden Gate tract, lot 7, blk B.... 82
62831 H K Gage—In Golden Gate tract, lots 19 to 20, blk B.... 6 60
62839 E F Tway—In Golden Gate Tract, lot 18, blk G.... 65
62844 A Grub—In Golden Gate Tract, lot 18, blk G.... 82
62853 Pac States Savings, Loan and Bldg Co—Mortgagee's interest, in Golden Gate Tract, lot 25, blk G.... 2 38
62856 C H Berke—In Golden Gate Tract, lot 28, blk G.... 1 76
62871 J Heyman et al—In Golden Gate Tract, lot 27, blk I.... 1 76
62874 F J Woodward—In Golden Gate Tract, lot 3, blk C, and imps.. 6 45
62874 F J Woodward—Pers prop.... 1 16
62921 Oakland Loan and Investment Co

62979 Esther K Chichester—In property of Wm O'Neill (Map No 2), pce of ld beg at a pt on the s l of Kilkner ave 159.10 ft e fm San Pablo ave, th e 50 ft by 100 ft s, imps and pers prop 1 16
62963 Louise Grisel—In Butler Tract (Amended map), lot 1, blk 1.. 1 65
62960 Luther A Teague—In Butler Tract (Amended Map), lot 2, blk 2, and imps..... 2 67
62958 Luther A Teague—Pers prop.... 1 83
62912 Thomas K James—In Butler Tract (Amended map), lots 2, 3, blk 3..... 2 60
62919 T K James—In Butler Tract (Amended map), lot 18, blk 3 1 43
62919 T K James—In Butler Tract (Amended map), lot 19, blk 3... 1 75
62922 Oakland Bank of Savings—Mortgagee's interest in Butler Tract (Amended map) lots 7, 8, 9, blk 5 ..... 29 90
62924 Louisa C Ball—In Butler Tract (Amended map), lot 12, blk 5 and imps..... 3 30
62950 People's B and L Assn—Mortgagee's interest in Butler Tract (Amended map), lot 13, blk 5 ..... 9 48
62951 Helen C Dixon—In Butler Tract (Amended map), lot 13, blk 5, and imps..... 11 24
62951 Helen C Dixon—Pers prop..... 2 48
62953 Wm H Day—In Butler Tract (Amended map) lot 2, blk 8.. 1 44
62968 F E Grubb—In Dunigan Tract, lot 6 and imps..... 3 92
62968 F E Grubb—Pers prop..... 1 82
63112 Amelia Crawford—In Crawford Tract, e ½ of lot 4, blk B.... 1 28
63117 Norman H Hurd—In Crawford Tract, lot 7, blk B..... 2 06
63124 Norman H Hurd—In Crawford Tract, lot 14, blk B 2 06
63129 A E Severns—In Crawford Tract, lot 13, blk B and imps.. 5 45
63132 Norman H Hurd—In Crawford Tract, lot 16, blk B..... 2 06
63134 Frank A Silva—In Crawford Tract, lot 17, blk B, imps and pp..... 1 16
63153 Norman H Hurd—In Crawford Tract, lots 32 to 35, blk B... 6 69
63159 P P Wahlsted—In Crawford Tract, e 35 ft of lot 5, blk C, w 5 ft of lot 6, blk C, imps and pp..... 1 16
63177 M H Hurd—In Crawford Tract, lots 4, 6, 8, 14, blk F..... 1 90
63179 Katie Watts—In Crawford Tract, lots 9 to 13, blk F..... 7 31
63184 Geo Carr—In Crawford Tract, lot 5, blk G, imps and pp..... 1 36
63191 William Yuill—In Crawford Tract, lot 10, blk G, and imps 5 45
63197 J W Noble et al—In Crawford Tract, e 40 ft of lot 12, blk G, imps and pp..... 1 82
63201 N H Hurd—In Crawford Tract, lot 11, blk C..... 1 44
63223 Pac Mutual B and L Assn—Mortgagee's interest in Crawford Tract, lot 5, blk I..... 4 84
63231 Bertha Herzog—In Herzog Tract, lot 1, blk 1..... 2 98
63234 Oakland Bank of Savings—Mortgagee's interest in Herzog Tract, lot 3, blk 1..... 2 20
63237 John Keegan—In Herzog Tract, lot 6, blk 1..... 1 08
63238 John Keegan—In Herzog Tract, lots 7, 8, blk 1..... 1 80
63238 John Keegan—In Herzog Tract, lots 9, 10, blk 1..... 1 36
63241 L E Johnson—In Herzog Tract, lot 12, blk 1..... 1 44
63267 George E Bates—In Herzog Tract (sub div), that portion w of Berkeley town line, of lots 1, 2, 3, 35, 36, blk 4..... 2 88
63270 C W McAfee and A S Baldwin—In Herzog Tract, lots 16, 17, blk 8 ..... 3 68
63273 L Rountree—In Herzog Tract, that portion lying s of Berkeley town line, lots 3 and 13, blk 9 82
63275 Evan S Reese—In Herzog Tract, lots 18, 19, 23, blk 9 ..... 3 30
63316 Mary G Brazill—In Herzog Tract, lot 21, blk 11..... 1 74
63317 Elizabeth A Bragg—In Herzog Tract, lot 22, blk 11. .. .. .. 1 74
63325 Elizabeth Bragg—In Herzog Tract, lot 7, blk 12 ... . 1 74
63330 John A Carson—In Herzog Tract, pce of ld beg at the se cor of Herzog and Felton sts, th s 50 ft by 100 ft e, por blk 13, imps and pp..... 1 16
63362 R Guy McLellan—In Paradise Park (Todd's portion), lots 5, 6, blk I 1 08
63364 W J Brobeck—In Paradise Park (Todd's portion), lot 9, blk I.. 1 23
63366 R Guy McLellan—In Paradise Park (Todd's portion), lots 11, 12, blk I. and imps.....1 33
63391 W H Higgins—In Paradise Park (Todd's portion), lots 1, 2, blk Q... ..... 3 60
63406 Julia Schmeig—In Paradise Park (Todd's portion), lot 18, blk R, and imps..... 4 63
63406 Julia Schmeig—Pers prop 2 96
63417 A Abrott—In McElrath Tract, lot 2, blk A.. ..... 1 74
63422 A Boes—In McElrath Tract, (re-sub lots 4, 5), lot A-2, blk A, imps and pp..... 1 16
63435 Amelia Sandell, Mortgagee's interest in McElrath Tract, lot 3, blk B 1 08
63443 J Bruner—In McElrath tract, lot 5, blk C.... ..... 1 74
63450 H C Knudsen—In McElrath tract, lot 1, blk D, pp 1 16
63456 A E Severns—In McElrath tract, lot 5, blk D, and imps .. 4 84
63459 Geo W Hoguet—Mortgagee's interest in McElrath tract, lot 6, blk D..... 2 36
63464 Andrea Jensen—In McElrath tract, lot 9, blk D, imps and pers prop 1 16
63508 Ida C N Porter—In Rock Island tract, lot 55 ..... 1 66
63511 F H Meyers—In Rock Island tract, lots 57 and 58. .... 1 66
63514 F H Meyers—In Rock Island tract, lot 60..... ..... 1 16
63517 Mrs N R Craven—In Rock Island tract, lot 64 ..... 1 74
63518 R Williams et al—In Rock Island tract, lot 65 ..... 1 74
63522 Suman De Troost—In Map of Parson's Golden Gate tract, lots 1, 2 and s 30 ft of 35, blk A, and imps..... 1 44
63522 Susan De Troost—Pers prop.... 3 14
63548 P V and A Welding—In Map of Parson's Golden Gate tract, lot 24, blk "A," imps and pp.. 1 16
63570 Eliza A Allard—In Map of Parson's Golden Gate tract, lot 29, blk B..... 1 74
63584 Home Security B and L Association—Mortgagee's interest in Map of Parson's Golden Gate tract, lot 3, blk C..... 3 30
63604 Unknown owners—In Map of Parson's Golden Gate tract, lot 15, blk C..... 1 74
63609 Mary A Shumway—In Map of Parson s Golden Gate tract, lot 22, blk C, imps and pp.... 1 08
63624 W W Bristol—In Map of Parson's Golden Gate tract, lots 25, 26, blk C 3 32
63632 W J Reed—Mortgagee's interest in Map of Parson's Golden Gate tract, lot 39, blk C.. 90
63636 L M Hudelson—In Map of Parson's Golden Gate tract, s ½ of lot 35, blk D, and imps..... 1 76
63636 L M Hudelson—Pers prop..... 1 16
63638 E E Echlin—In Map of Parson's Golden Gate tract, lots 13 and 14, blk F, and imps.. 32
63673 Annie Herzog—In Gaskill tract, lot 3, blk A, and imps..... 2 10
63708 Home Security B and L Association—Mortgagee's interest in Map of Parson's Golden Gate tract, lot 8, blk C..... 3 30
63804 Unknown owners—In Map of Parson's Golden Gate tract, lot 15, blk C..... 1 74
63809 Mary A Shumway—In Map of Parson s Golden Gate tract, lot 22, blk C, imps and pp.... 1 08
63824 W W Bristol—In Map of Parson's Golden Gate tract, lots 25, 26, blk C 3 32
63832 W J Reed—Mortgagee's interest in Map of Parson's Golden Gate tract, lot 39, blk C.. 90
63836 L M Hudelson—In Map of Parson's Golden Gate tract, s ½ of lot 35, blk D, and imps..... 1 76
63836 L M Hudelson—Pers prop..... 1 16
63838 E E Echlin—In Map of Parson's Golden Gate tract, lots 13 and 14, blk F, and imps.. 32
63873

THE BURRO AND THE WOMAN.

Both Figure as Beasts of Burden in Mexican Civilization.

I have not yet been able to determine which of the two beasts of burden of Mexico—woman or the burro—is the most used and most abused. The woman is the most useful, for she can do all the work that the burro can and much work that it cannot. One would therefore expect the woman to be the more highly valued and to receive the better care, or, to be more accurate, to suffer less from the lack of care; but I am not certain that this is the case. One seems to be about as cheap and plentiful as the other; neither burro nor woman seems to be lacking; one is as intelligent (I am speaking of the lower class of women, and I believe there is no upper class of burros), as the other; the women seem to be slightly the more patient and the burros somewhat the more docile, but the difference, if any, is in either case so slight as to be almost imperceptible; and apparently one is about as often hungry and as indifferent to discomfort as the other. The average lower class woman is possibly less ugly than the burro.

The burro is very small—only about three feet high—yet, to use the slang of the street, "he is little, but oh, my!" With woman, he has the distinction of carrying burdens in Mexico. I do not recall that I saw more than half a dozen burros harnessed while I was in Mexico. In the cities, horses are used in the equipages; and while the horses seen in the country are very poor, the City of Mexico may well claim to be the city of fine horses. One sees surprisingly few drays in the cities—not more than two per cent as many as one would see in this country in cities of the same size, and the few drays one sees are drawn by oxen. Also, in the country the heavy carts, which are practically the only vehicles one sees, are drawn by oxen. The work done in the United States by draft horses and drays is done in Mexico by the burro alone. In the City of Mexico one sees in the streets long cavalcades of burros, heavily laden with coffee, wood, corn or other freight, that they may have carried for one hundred or even two hundred miles.

The loads put on the burros are truly surprising. One can hardly credit his eyes. He finds it hard work to believe that an animal so small can bear up and even transport a burden so heavy. At one of the larger towns on the route, when we were returning from the City of Mexico, we saw come in a long line of burros loaded with wood. One of the occupants of the sleeper declared that each burro carried half a cord of the wood. It did look so; the burro was almost altogether hidden by his load, which seemed to be four times as big as he was. But my friend of the sleeper probably did not make sufficient allowance for the diminutiveness of the burro, and the comparison of animal with load led him to overestimate the load. Each burro certainly did carry one-fourth of a cord; and on investigation, we found the wood to be fresh cut, full of sap and very heavy. The wood was strapped on the burro's body, without anything intervening for protection; and one would suppose that in carrying its burden for forty or fifty miles, the animal's back would be seriously galled, but we could see scarcely a hair awry. Evidently the burro's hide is as tough and unconquerable as its spirit.

Sometimes, however, the burro will give up—simply lie down under its load. Then the only thing to do is to remove the load. The chances are 999 in a 1,000 that the animal could not get up if it would; and the chances are equally overwhelming that it would not get up if it could. When it feels disposed to carry its burden again, it will do so. The burro is altogether different from the mustang or the mule. It does not protest; it does not kick; it does not cut up any didoes—it simply lies down when it is worn out, and when its burden is removed after a long journey, it gives no other evidence of emotion than to shake its ears without moving its head. The burro is rarely fed. After carrying a heavy load all day, it is turned out to graze among the mesquit and cacti, where to an American accustomed to blue grass and clover pasture, the ground appears to be bare. But if one watches closely he will see that the burro gets a stalk of grass here, another there, occasionally a bunch, sometimes a twig—and all competent to say unite in the declaration that this dry, brown grass is very nourishing—to a burro.

As one passes through Mexico, he will frequently see on the well-made and well-kept highways, a company of six to a dozen people, about equally divided as to men and women, the men on horseback, making a characteristic picture with their wide-brimmed, high-crowned hats, their tight-fitting, ornamental leggins, and their short stirrup straps. The men, I repeat, are riding; they carry no burdens, and the only burdens carried by their horses are the lucky lords of creation. The women are walking—always; and usually each woman carries a heavy burden. Herein we have a mighty hint of the condition of the Mexican woman. She walks; she bears the loads; her lord rides; he is untrammeled, save by his adornments.

True, among the upper class the women are well treated—but the upper class contains very few. The treatment accorded the upper class Mexican woman is different from that given the American woman; the Mexican is not expected to do work of any sort; she is treated somewhat as a child; she has very little freedom, at least until she is married. The Mexican woman of the lower class—and the lower class seems to be ... of ninety per cent of the population ... a beast of burden, to work and to breed. Of love of man and woman— ... is, or is supposed to be, the basis ... marriage and the family, and the ... of so much happiness in this ...try—she knows little indeed; and ... there is undoubtedly an affection of ... for wife among these Mexicans ... Indians of greater or less degree. ... fact that woman is valued chiefly ... she will work and breed is not ... so much to badness of heart and ... lack of affection on the part of the ... as to their—what shall I call it?— ...? Hardly that; nor yet ex... lack of civilization; but because ... has not entered yet into the heart ... man, or woman either, among these ...-class Mexicans, that woman is ... equal of man, and should be treat... such by men. The Mexican that ... while his wife or mother or daugh... walks and bears a load, does not ... to be cruel; but he has never seen ... of his class differently treated; ... ideas of women come from cen... of like treatment of women. ... he loves his wife and chil... sorrows sincerely when they ... this is doubtless equally true ... poorer of the lower class, among ... men have no horses to ride, ... heavy burden-bearers them... Let us excuse the Mexican ... not treat women as we would ...

In the City of Mexico I saw peon girls that were beautiful—with a maid and money they would be very beautiful indeed. But the women soon lose their beauty. One never sees a middle-aged woman that is pretty, and one never sees an old woman that is not hideous.

But one does not see many old women; there are very, very few old people in Mexico. This is compensated for by the abundance of babies. Babies grow in profusion. One very rarely sees a woman without a baby; and a girl is a woman and married at 13—or even younger. Men and women all wear a shawl, or something worn as a shawl, and it is wonderful to how many uses the women put the shawl. One use to which nearly all women put it, for nearly all women have a baby to carry, is to knot it around the neck, the knot at the back of the neck making a sort of sack in front, in which the baby is carried. The baby is so situated that it can reach the maternal fount; and one sees frequently a woman trudging along with an enormous load on her head, while in the sack made by the shawl in front is safely ensconced a baby busily engaged in filling its stomach. When it has the milk it wants, it lets go and falls asleep. I did not hear a peon baby cry while I was in Mexico. I had expected to see babies carried on the backs of the mothers, as shown in pictures and books; but I did not see one woman so carrying a baby. I saw several small girls carrying babies strapped to their backs.

The peons are small; I do not think that the woman can average much more than four feet in height. Being so small, like the burros, one finds it hard to believe his own eyes when he sees the loads they carry. They prefer to carry burdens on their heads—and what burdens they do carry! They walk along, the baby in front, a great pile balanced on their heads. Sometimes they carry the burdens on their backs, a broad strap passing across their foreheads supporting the greater part of the weight.

JOHN M. STAHL.

Christian Endeavor Work.

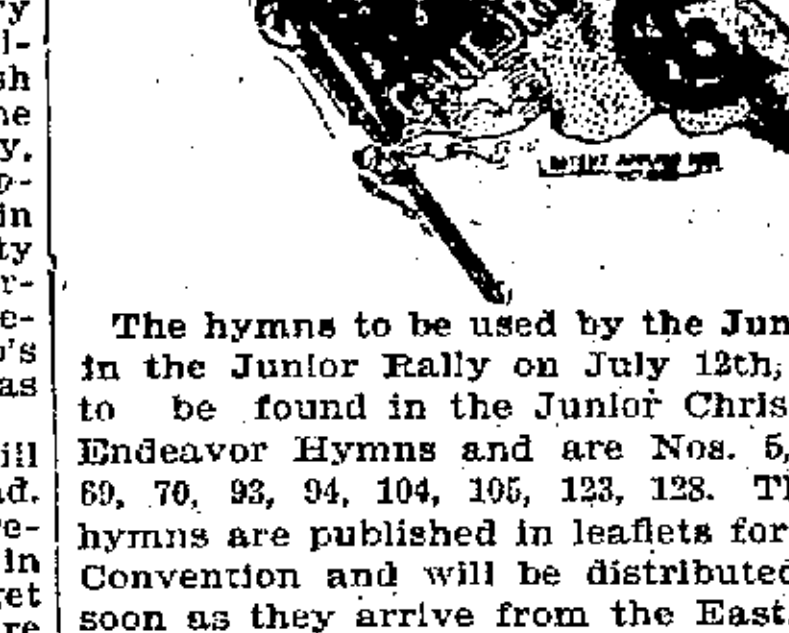

The hymns to be used by the Juniors in the Junior Rally on July 12th, are to be found in the Junior Christian Endeavor Hymns and are Nos. 5, 17, 69, 70, 93, 94, 104, 105, 123, 128. These hymns are published in leaflets for the Convention and will be distributed as soon as they arrive from the East.

Topic for Sunday, June 20: "Our Brother's Keepers," Gen. 4:3-16. The Golden Rule suggests the following programme for the meeting: 1.—A temperance anthem. 2. "The Bible on Temperance" (from the Golden Rule. 3. A temperance hymn. 4. "What Physicians Say" from Golden Rule. 5. A temperance song. 6. Some temperance facts. 7. Sentence prayers for temperance reform. 8. Temperance anecdotes. 9. Reading or recitation, "What the Old Man Said." 10. Temperance anthem. 11. A short address. 12. General participation.

Last Saturday afternoon over three hundred Juniors of the Alameda County Junior Christian Endeavor Union gathered in the First Congregational Church of Berkeley for their Fourth Quarterly Convention. The vice president, Miss Ruth Hoppin, a Berkeley Junior, presided and conducted the opening praise service. The business was transacted by Mrs. Baxley County Junior Superintendent who announced that she had received a letter from Miss Simpson Junior Superintendent of Golden Gate Union asking that Alameda County Juniors furnish the choir for the Junior Rally to be held during the Convention. The South Berkeley Presbyterian Juniors sang one of their pretty songs and a dialogue entitled Grandmother Brown and Grandmother Gray was given by Grace Pratt and Carol Mills. Another Song was sung by the First Congregational Juniors of Berkeley. One of the most interesting features of the programme was the exercises called "Character Building" given by the North Berkeley Congregational Juniors. They had some building blocks and built a church putting the parts together as the Juniors repeated verses. The foundation was called "faith in Christ," the walls "works," and the roof "the commandments," and the verses were chosen with reference to the subjects. The little Misses Roberts delighted the Juniors with one of their duets, so much that they only stopped their applause on receiving a promise that the girls should sing again before the programme closed. Another exercise called "Let Your Light Shine" was given by some of the Berkeley Juniors. Not only scripture verses but appropriate sentiments were given by these Juniors and their ideas were illustrated with lighted candles. Miss May Clough recited and the officers of the ensuing year were installed by Rev. Mr. Akers. The officers are Walter Evans of Brooklyn Presbyterian Junior Christian Endeavor, president; vice president, Miss Bertie Berterious First Baptist Junior Christian Endeavor; recording secretary, Miss Luverne Marshall, Market Street Congregational Junior Christian Endeavor; corresponding secretary, Joseph Humphyreys, First Methodist Episcopal Junior Christian Endeavor; and treasurer, Ray Coyle, First Presbyterian Junior Christian Endeavor. The Junior Christian Endeavor of Trinity M. E. Church of Berkeley, had 94 per cent of their members present at the convention and won the banner, which was presented to them by Mr. H. J. Waters. The convention was closed with a consecration meeting which was one of the best ever held for so many took part without having had time to prepare in any way for it.

The Presbyterian Christian Endeavor ...

large iron pot suspended over a camp fire and when it is done each person present will be given some in a saucer. Little tables will be near at hand and those who prefer to make maple wax may cool the syrup on the ice to be found set on these tables while the others will cream their syrup by stirring it until cool. Those of the members who play the guitar and mandolin have been asked to add to the enjoyment of the evening and have consented to do so.

REAL ESTATE TRANSACTIONS

DEEDS.

FRIDAY, JUNE 11, 1897.

H B and Susie L Belden to Wm J Dingee, E Myrtle 106.6 N 26th N 40.6 E 100 N 275 E 25 S 315.6 W 125 to beg, blk 655, subj to a mtge, $5.

Peter and Mary P Rothermel to C G Raub, SW Pearl and Ruby sts W 115 S 35 E 11.04 N 35.16 to beg, lot 58 and N 10 ft lot 57 map of American Investment Union tract, No 1, $10.

Henry and Emilie Shellhaas to Union Savings Bank, N 34th 132 W Linden W 25 N 101.6¾ SE 28.10 N 87.2 S 87.2 to beg, lot 19 blk 683 Glascock tract. Note—This deed is accepted in full payment of a mtge executed by grantor to grantee Mar 10, '93 and recorded Mar 14, '93 in 459 m 25, $10.

Daniel and Victoria Stuart to Same, Okd Tp—N Edwards st 950 E Telegraph av E 100xN 125, lots 20 and 21 Pacific Theological Seminary tract. Note—This deed is given in full payment of certain note and mtge executed by grantor to grantee on Oct 16, '95, and recorded Oct 19, '95 in 509 m 197, $10.

Bessie S Alcayaga to Isabellas Woods NW 24th av 50 NE E-17th st NE 51 NW 135 SW 101 SE 10 NE 50 SE 125 ptn lot 6 blk J, sub 50 Associates tract, $10.

Frank A and Mae G Losh to William J Dingee, SW Sunnyside av with N Oakland av NW 156.73 SW 50 SE 130.32 E 58.46 to beg, lots 17 and 18 blk C, Sather tract, $5.

Jos and Jane Brandenstein to Geo Bross, N Taylor av 401 E 9th st, E 37.90x N 122, lot 10 and E 1.45 ft of lot 11 blk A, map of ptn original Vischer tract, $10.

Caroline W Runkle to P Rahill, W Henry 50 N Webster N 25xW 100, lot 46 block 29 Resub Townsite of Fitchburg, fmly Fitchburg Hd lots, $10.

Malcolm R Bankhead to Agnes J Bell, N 4th st 75 E Castro E 25xN 62.6 being the S 62.6 ft lot 28 blk 47, subj to mtge, Grant.

Kate Kennedy and Wm Crosbie by cmr to Peter H Stubbe, SE Dennison and Valdez sts E 31.3xS 100 being ptn lot 8 block D, Shell Mound tract, $1,309.

C E and Lena C Frisbie to Robert J Cherry, S Handy st 39.80 W from E bdry line Lorin Villa tract, S 120xW 40 being lot 15 Lorin Villa tract, $10.

Columbus Bartlett to Chas A Hooper beg at the end or terminus of E line Hawthorne st 756.3 S from S Antonio av S 475xW 91 being ptn lot 31 in Sec 11 Tp 2 S R 4 E map No 2 of Salt Marsh and Tide Lands, $750.

Hugh J and Agnes J Bell to Malcolm R Bankhead, 160 acres being the SW ¼ Sec 32 Tp 4 S R 3 E, $500.

ALL ALONG THE COAST.

The connection of Elsinore in San Diego county with the outside world by means of long distance telephone lines only serves as a straw to show which way the breeze of general progress is blowing in Southern California.

That is a gruesome story that comes from Anaheim, about the violation of the grave of a young man named Virgil Smith, who was buried at that place twenty years ago. His relatives recently went to have the remains taken up and removed to Downey, in this county, but on opening the grave it was found to be empty. The body must have been removed as early as 1879.

The erection of a new electric power house at Anaheim shows that the old town which has been so often called "Sleepy Hollow," has gotten a move on itself. There is a great deal of solid wealth in Anaheim, which was settled by a lot of conservative Germans about forty years ago under the leadership of John Frohling, a flute and clarinet player. They are not the kind of people that build "boom towns" one day and get sold out by the sheriff the next.

The Santa Ana Chamber of Commerce, which showed its public spirit by giving the Los Angeles newsboys a hearty breakfast at the depot on Sunday morning, has issued a descriptive folder concerning the resources of Orange county, for free distribution at the forthcoming reunion of the Christian Endeavor Association in San Francisco. The Board of Supervisors of Orange county gave $100 toward getting it out, and it was money well expended.

Justice Wells of Santa Monica wants it distinctly understood that he is not one of the "authorities" who consent to operations of gamblers in the seaside town. The Judge intimates that he is ready to do his duty in the premises. Nevertheless, faro, roulette and other games prohibited by law are running in Santa Monica "with the consent and connivance" of the authorities, some of whom hold the theory that "square" gambling attracts visitors who spend money and is therefore beneficial to the town.

The Pasadena News sounds a keynote when it says "settle up the back country." It's the back country that makes the State, sure enough. One great trouble with half the people on this coast is that they want to live either in Portland, San Francisco or Los Angeles. The men who have thrift enough to become rich while living in a city are few and far between. The theaters and other places of amusement take off a little from each day's earnings and leave nothing to show at the end of a hard year's work. The man who goes into the country, if he have business capacity and thrift, stands by far the better chance.

Beware of Ointments for Catarrh That Contain Mercury,

As mercury will surely destroy the sense of smell and completely derange the whole system when entering it through the mucous surfaces. Such articles should never be used except on prescriptions from reputable physicians, as the damage they will do is ten fold to the good you can possibly derive from them. Hall's Catarrh Cure, manufactured by F. J. Cheney & Co., Toledo, O., contains no mercury and is taken internally, acting directly upon the blood and mucous surfaces of the system. In buying Hall's Catarrh Cure be sure you get the genuine. It is taken internally, and made in Toledo, Ohio, by F. J. Cheney & Co. Testimonials free.

Sold by Druggists, price 75c per bottle.

VIENNA COFFEE, 30c LB.

A breakfast delight—Tea and Cracker Store, 901 Washington—three hundred kinds of crackers.

SWEET THOUGHTS

Are sweeter when flavored by the pure candies made by Lehnhardt. At Lehnhardt's can be found all the latest novelties in confections. Our candies are made of the purest materials and contain no deleterious substances. Broadway, near Fourteenth.

FRESH AND PURE CANDIES ...

SUMMER and HEALTH RESORTS

HIGHLAND SPRINGS

On the Border of Clear Lake, Lake County, Cal.

The Great Sanitarium of the West.

New and Commodious Hotel just completed and elegantly furnished. Lighted by electricity. Largest dining room north of San Francisco, (will seat 500 people).

Thousands Cured by the Waters at Highland Springs.

Over 30 Kinds of Mineral Springs

Where on earth can you find so many Valuable Springs in a similar area?

Resident physician in attendance; Superb climate, beautiful mountain scenery, fine trout streams, deer and small game plentiful, magnificent drives through the mountains and around the lake, unrivalled mineral waters, baths in variety. Table Unsurpassed anywhere. Reached by the shortest stage route into Lake County—one of the most romantic and beautiful stage roads on the Coast. Round Trip Fare from San Francisco, $8. Hotel rates, $1.50 to $2.50 per day, or $10 to $16 per week.

Take S. F. & N. P. Railway to Hopland, or S. P. R. R. to Calistoga, thence by a short, delightful stage ride to Highland. OPEN EVERY DAY IN THE YEAR. For further information address Or see in San Francisco J. CRAIG, L. D. CRAIG, Highland Springs, 316 Montgomery St. Lake Co., Cal.

Send for Illustrated Pamphlet.

BARTLETT SPRINGS

Addition to Dining Room.
New Hotel Cottages.
Accommodations Greatly Increased

HOTEL AND COTTAGES COMPLETELY renovated. The cuisine is perfect.

Resident Physician. Advice as to Use of Waters Free.

Swimming Tank, Mineral Tub, Vapor and Roman Baths. Competent Masseurs.

Only Resort Keeping Paid Orchestra.

Dancing, Tennis, Bowling, Billiards, Croquet, Handball, Shuffle-boards, Livery and Burros.

Rates—Hotel and Hotel Cottages, $10 to $15 per week; Housekeeping Cottages, $3 to $6 per week.

Call or address BARTLETT SPRINGS CO., 22 Fourth street, S. F., or H. R. WARNER, Bartlett Springs, Lake County, Cal. Pamphlets mailed free.

CAMPERS

GET PARTICULARS AND MAPS OF BEAUTIFUL

MESA GRANDE

The new Camping Ground on Russian River in Sonoma County redwoods. Free ground, water and wood. Call or address N. P. C. R. R., 14 Sansome Street, San Francisco, or call evenings at 333 O'Farrell St. During June special excursions every Saturday and Sunday via. Cazadero route. ROUND TRIP only $1.50.

J. E. LOCKE, Excursion Manager

PACIFIC Congress Springs Hotel

Santa Cruz Mountains, Santa Clara County

Remodeled and Under New Management

Only 2½ Hours from San Francisco
6 Miles from Los Gatos
10 Miles from Santa Clara
12 Miles from San Jose

Address GEO. O. WATKINS, 323 Market St. S. F.

HOWARDS SPRINGS The Ideal HEALTH AND PLEASURE RESORT

Is most picturesquely situated amidst the pine forests of LAKE COUNTY—the real SWITZERLAND OF AMERICA. Elevation 2300 feet; no fog or nasty insects; climate perfect. HOWARD Springs is well remembered by thousands who have been cured by its natural hot mineral baths and fine medicinal drinking waters, while it still remains the MECCA for as many rest and pleasure seekers. Excellent hunting and fishing, reliable saddle and driving horses. The place has changed hands, has been renovated and greatly improved.

Accommodations, Table and Service Strictly First Class.
Postoffice and Telephone on premises
Rates $10 and $12. Special terms for families.
Round Trip $10. Tickets at S.P.Co's offices
FOR FURTHER INFORMATION ADDRESS
PROF. JULES HEUGEN, - Manager.
Howard Springs, P. O. Putah, Lake Co. Cal.

FOUND AT LAST.

The Best Camping Spot on the Coast—Most Beautiful Spot on Earth.

Dr. C. C. O'Donnell's Mineral Springs at Glen Ellen, Sonoma County, Cal.

The waters of these springs are the greatest remedy for lung diseases, liver, stomach and bladder complaints, rheumatism, catarrh, etc., in the world. The springs are on the Sonoma and Calabegas Creeks, 46 miles from San Francisco, via. the S. F. & N. P. or S. P. Ry Co. Four trains daily. The bathing is healthful, luxurious and stimulating. Fish and game are abundant. 20 cottages of 3 to 5 rooms, completely furnished, are beautifully shaded by luxurious trees. Church on the grounds; grocery, etc. Lower than San Francisco. Address

DR. C. C. O'DONNELL
1206 Market Street, San Francisco.

Hotel CAPITOLA

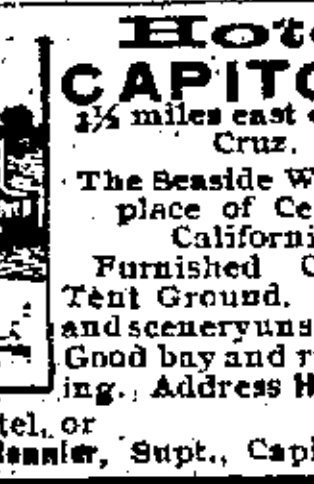

1½ miles east of Santa Cruz.

The Seaside Watering place of Central California. Furnished Cottages, Tent Ground. Climate and scenery unsurpassed Good bay and river fishing. Address Hepburn & Terry, Lesses of Hotel, or F. Reanier, Supt., Capitola, Cal

NAPA SODA SPRINGS

California's Famous Mountain Spa.

125 Fine Large Rooms.
Hot and Cold Napa Soda Baths.
Sunshine in Every Room.
Running Water and Gas Throughout
Healthful Mineral Water.
Bar, Billiards and Bowling Alley.
Lawn Tennis and Croquet.
Burros to ride.

Address
ANDREW JACKSON
Napa Soda Springs P. O.

Power Motors

ESPECIALLY ADAPTED FOR RUNNING

Coffee Mills

AND FOR OTHER POWER PURPOSES

PRYAL ELECTRIC CO.

966 Broadway

Telephone Main 83

Any Kind of

Flour $1.25 per Sack

—Delivered all over Oakland

J. S. WIXSON

251 B St., Cor. Hollis

TELEPHONE RED 1412.

LISTEN!

If your electric bells or electric gas lighters or burglar alarms are out of order, and you want them fixed swiftly, certainly and cheaply call up or call at the office of the

Electrical Construction & Supply Co.

J. J. HANLON, Manager.

362 NINTH and 1249 BROADWAY. TEL. MAIN 481.

East Oakland Planing Mill

JENKINS & CO.

BANKS

Oakland Bank of Savings

Cor. Broadway and 12th St.

INCORPORATED 1867.

Authorized Capital .... [illegible]
Capital Paid in .... [illegible]
Reserve and Contingent Fund ... [illegible]
Deposits January 1, 1897 .... [illegible]

OFFICERS.
ISAAC L. REQUA .... President
HENRY ROGERS .... Vice President
W. W. GARTHWAITE .... Cashier
E. C. HAGAR .... Assistant Cashier

BOARD OF DIRECTORS.
William R. Davis, James Moffitt, Isaac L. Requa, Arthur A. Smith, E. A. Haines, George H. Collins, Henry Rogers, Horace Davis, William Clift.

General banking business transacted; interest allowed on term deposits; loans on real estate and approved collateral at lowest market rates.

PRINCIPAL CORRESPONDENTS.
SAN FRANCISCO—Bank of California, Anglo-Cal. Bank L'd, Nevada Bank.
NEW YORK—Laidlaw & Co.
CHICAGO—Continental National Bank.
LONDON—N. M. Rothschilds & Sons.

A Large Burglar and Fireproof
SAFE DEPOSIT VAULT
For the Safe Keeping of Valuables.
Small Steel Safes for Individual Renters, from $5 to $50 per annum.

Central Bank

Broadway and 14th St.
OAKLAND, CAL.

Authorized Capital $1,000,000
Capital fully paid up 300,000
Surplus and undivided profits 75,000

THOMAS CRELLIN .... President
W. G. PALMANTEER .... Vice President
C. R. YATES .... Cashier

DIRECTORS.
Frederick Delger, Charles D. Pierce, W. G. Palmanteer, George D. Metcalf, H. B. Ainsworth, F. K. Shattuck, J. W. Phillips, George C. Perkins, L. C. Morehouse, Thomas Crellin, W. S. Phelan.

Transacts a general banking business. Interest allowed on term deposits. Loans made on real estate and approved security. Buys and sells exchange on all the principal cities of the United States and Europe. Principal Correspondents—First National Bank, San Francisco; Chase National Bank, New York; Metropolitan National Bank, Chicago; Nebraska National Bank, Omaha.

—THE— First National Bank of Oakland

Northeast corner Tenth and Broadway.

Capital Stock paid up $300,000
P. E. BOWLES .... President
G. W. McNEAR .... Vice President
L. G. BURPEE .... Cashier

DIRECTORS—G. W. McNear, A. J. Snyder, E. W. Runyon, Norman Rideout, W. P. Jones, Wallace Everson, L. C. Morehouse, P. E. Bowles, W. H. Chickering, L. G. Burpee.

Principal Correspondents—San Francisco, First National Bank, London, Paris and American Bank, L'd, and Bank of California; New York, National Park Bank; Chicago, American Exchange National Bank.

Union Savings Bank

CORNER BROADWAY AND NINTH ST.

Transacts a General SAVINGS and COMMERCIAL Business.

Capital Fully Paid, $ 300,000 00
Reserve Fund, - - 100,000 00
Deposits Dec. 31, '96, $2,789,509 72

BOARD OF DIRECTORS.
J. West Martin, Thomas Prather, R. S. Farrelly, Hiram Tubbs, C. E. Palmer, William G. Henshaw, A. A. Moore, S. Huff, Herman A. Tubbs, H. W. Meek, Thomas Crellin.

J. WEST MARTIN .... President
WM. G. HENSHAW .... Vice President
A. E. H. CRAMER .... Cashier

Exchange on Foreign and Eastern cities. Interest allowed on all savings deposits remaining three calendar months. No entrance fee. Remittances from the country may be made by express or checks on banks in San Francisco and books will be returned.

CALIFORNIA BANK.

Masonic Temple Building.
Corner Twelfth and Washington Streets, Oakland.

D. EDWARD COLLINS .... President
JOHN W. PHILLIPS .... Vice President
FRANK H. BROOKS .... Cashier

BOARD OF DIRECTORS.
John W. Phillips, W. W. Whitman, D. Edward Collins, Anson Barstow, Victor H. Metcalf, Charles Jurgens, Benjamin Smith, Robert Smille, James P. Taylor.

Transacts a general banking business. Foreign and Domestic Exchange bought and sold. Correspondence solicited. Special attention paid to the execution of trusts for individuals, firms and corporations.

Correspondents — American Exchange National Bank, New York; Sather Banking Co. and Bank of California, S. F.

UNION NATIONAL BANK OF OAKLAND

Location, N. W. Cor. of Broadway and Twelfth Street.

THOMAS PRATHER .... President
HON. J. WEST MARTIN ... Vice President
CHARLES E. PALMER .... Cashier

DIRECTORS.
Hon. J. West Martin, Socrates Huff, John C. Adams, D. Henshaw Ward, Edson F. Adams, R. S. Farrelly, Thomas Prather.

Exchange—Domestic and Foreign at current rates.

CORRESPONDENTS — Chemical National Bank, New York; N. M. Rothschild & Sons, London; Rothschild Freres, Paris; Die Direction de Disconto Gesellschaft, Berlin; Bank of California, First National Bank, Crocker-Woolworth National Bank, San Francisco.

Funds deposited with correspondents paid here.

FARMERS' AND MERCHANTS' SAVINGS BANK

1103 Broadway near Twelfth St.

Incorporated according to the laws of the State of California, November 10, 1892.
Interest paid on deposits.
Money loaned on real estate.

OFFICERS.
EDSON F. ADAMS .... President
C. E. PALMER .... Vice President
JAMES C. McKEE .... Cashier

BOARD OF DIRECTORS.
R. S. Farrelly, San Leandro; A. W. Schafer, Mount Eden; Samuel Bell McKee, Oakland; William H. Taylor, Oakland; H. H. Pitcher, Livermore; John Charles Adams, Oakland; H. F. Gordon, Oakland; F. S. Osgood, Oakland; Charles E. Palmer, Oakland; W. R. Bailey, Oakland; Edson F. Adams, Oakland.

Al Wood & Bros.

Painters and Decorators.

RAILROADS

Southern Pacific Company

Trains Are Due to Arrive and Leave —AT— OAKLAND SIXTEENTH STREET STATION.

Leave	From June 10, 1897.	Arrive
7:41 a	Atlantic Express, Ogden and East	[illegible]
7:41 a	Benicia, Sacramento, Oroville and Redding via Davis	6:14 p
7:41 a	Vacaville and Rumsey	[illegible]
8:04 a	Vallejo, Napa, Calistoga, Santa Rosa, Martinez and San Ramon	6:45 p
[illegible] a	New Orleans Express, Fresno, Santa Barbara and Los Angeles, El Paso, New Orleans and the East	6:34 p
9:37 a	Vallejo	11:45 a
3:01 p	Martinez and way stations	2:14 p
4:[illegible] p	Vallejo, Napa, Calistoga, El Verano, Santa Rosa, Martinez and San Ramon	9:45 a
4:30 p	Benicia, Vacaville, Woodland, Knight's Landing, Marysville, Oroville and Sacramento	[illegible]
......	Port Costa, Martinez, Lathrop, Stockton, Merced and Fresno	11:45 a
6:30 p	Los Angeles Express, Tracy, Fresno, Bakersfield, Santa Barbara and Los Angeles	7:[illegible] a
5:30 p	Santa Fe Route, Atlantic Express for Mojave and East	6:34 p
6:40 p	European Mail, Ogden and East	[illegible]
[illegible] p	Vallejo	[illegible]
[illegible] p	Oregon Express, Sacramento, Marysville, Redding, Portland, Puget Sound and East	7:14 a

NILES ROUTE.
First Street Near Broadway.

6:36 a	Via Seventh St., Niles, San Jose and way stations	......
9:10 a	Niles, San Jose, Stockton, Sacramento, Marysville and Red Bluff	3:57 p
*9:10a	Peters, Milton and Oakdale.	*6:[illegible] p
1:[illegible] p	Niles, San Jose and Livermore	6:[illegible] p
......	Niles, San Jose, Livermore and Stockton	6:[illegible] p
5:00 p	Lathrop, Stockton, Modesto, Merced, Raymond (for Yosemite) and Fresno	......
6:40 p	Haywards, Niles and San Jose	7:[illegible] a

A for morning. P. for afternoon.
†Saturdays only.
‡Sundays only.
*Sundays excepted.

The PEOPLE'S EXPRESS COMPANY the only transfer who will call for and check baggage from hotels and residences. Office, 412-418 Ninth street. Tel. [illegible]. Local and through tickets sold and information given by

J. H. WRIGHT, agent, 16th st. station.
M. E. DE CORA, agent, 7th and Bdwy.
T. H. GOODMAN, gen. pass. agent.

Get Out Into the Mountains

SCENERY—Charming, picturesque, captivating, imposing, majestic, sublime.
CLIMATE—Genial, bracing, invigorating, rejuvenating, upbuilding.
RECREATION—Rusticating, picknicking, camping, hunting, fishing, horseback riding, boating, mountain climbing, excursions.
Or run down to the

SEASHORE

Magnificent hotels, toning and life-giving salt sea air, surf bathing, boating, fishing, driving, wheeling, shell gathering, and all sorts of pastimes.

The season for this sort of thought and action is upon us. All the world, and particularly that portion of it described by California, takes an outing once a year—if it doesn't it ought to. While making up your mind where you will go, and concocting your itinerary, keep as many as possible of these places before your minds eye

Up Shasta Way—Tavern of Castle Crags, Sweet Brier Camp, Upper Soda Springs, Shasta Retreat, Shasta Springs, Sissons, Mt. Shasta Camp, Klamath Hot Springs.

Lake County and Vicinity—Geysers, Glens Springs, Harbin, Anderson, Adams, Howell, Siegler, Highland and Bartlett Springs, ardnbrook, Soda Bay.

On Sierra Summits—Lake Tahoe, Independence, Webber and Donner Lakes, Tallac, Deer Park Inn, Sunnyside, McKinney's, Rubicon Springs, Campbell Hot Springs and a dozen more.

Yosemite and the Big Trees—

Santa Cruz Mountains—Los Gatos, Pacific Congress Springs, Glenwood, Felton, Ben Lomond, Boulder Creek.

Southward—Gilroy, Paraiso, Paso Robles and Santa Ysabel Hot Springs.

Along the Shore—Santa Cruz, Capitola, Del Monte, Monterey, Pacific Grove, Santa Barbara, Santa Monica, Long Beach, San Diego.

There will be REDUCED RATES to many of these places. If you haven't all needed information to complete that itinerary call on the nearest Southern Pacific Company agent, or send to T. H. GOODMAN for resort folders.

California Railway to Leona Heights and Mills College.

Trains leave Tidal Canal Bridge, Alameda.

8:00, 9:00, *9:30, 10:00, *10:30, 11:00, *11:30, a. m.; 12:00, *12:30, 1:00, *1:30, 2:00, *2:30, 3:00, *3:30, 4:00, *4:30, 5:00, *5:30, 6:00, *6:30, 7:00, *7:30, 8:00, 9:00, 10:00 p. m.

7:00, 8:00, *9:00, 9:30, *10:00, 10:30, *11:00, 11:30 a. m.; *12:00, 12:30, *1:00, 1:30, *2:00, 2:30, *3:00, 3:30, *4:00, 4:30, *5:00, 5:30, *6:00, 6:30, *7:00, 7:30, 8:30, 9:30 p. m.

*Saturdays and Sundays only.

Passengers from Oakland and Alameda take Alameda, Oakland and Piedmont Electric Railway Cars to Tidal Canal Bridge. Allow twenty-five minutes from Eleventh and Broadway and fifteen minutes from Thirteenth avenue and East Twelfth street. Round Trip Tickets from any point in Alameda or Oakland can be purchased of Alameda, Oakland and Piedmont Electric Railway Conductors.

Fare, 25 cents round trip.

W. M. RANK, General Manager.
[illegible] Broadway, Oakland.

The O. R. & N.

DISPATCH FAST STEAMERS
To PORTLAND
From Spear-street Wharf, at 10 a. m.
FARE $8 First Class, $2.50 2nd Class, including berth & meals

SCHEDULE OF SAILINGS:
S. S. COLUMBIA .... June 12, [illegible]
S. S. STATE .... June 7, 17, 27

Through tickets and through baggage to all Eastern points. Rates and folders upon application to
F. F. CONNOR, General Agent, [illegible] Market street.
GOODALL, PERKINS & CO., Supt's.

EDUCATIONAL.

AYRES' COLLEGE

325 Montgomery Street, - - San Francisco
Day and evening sessions; 4 months' course individual instruction in Shorthand, Typing, Bookkeeping, Spelling, Punctuation, Telegraphy, etc. Over 300 graduates placed in positions in 1896.
LIFE SCHOLARSHIP $50. Send for catalogue.

MISS HORTON'S SCHOOL.

Corner Twelfth and Filbert streets, Oakland. Twelfth year opened Aug. 4, 1896. Pupils of both sexes. Kindergarten, Primary, Grammar and High School grades. Accredited by the University of California. See or address
SARAH W. HORTON, Principal.